

For Project: Flordon Road, Hazlewood from A140
 Project Notes:
 Location/Name: Incoming Dir
 Report Generated: 02/03/2026 18:12:26
 Speed Intervals: 5 MPH
 Time Intervals: Instant
 Traffic Report From: 23/10/2025 13:00:00 through 11/12/2025 14:59:59
 85th Percentile Speed: 33.3 MPH
 85th Percentile Vehicles: 17279
 Max Speed: 55 MPH on 23/10/2025 18:50:00
 Total Vehicles: 20328
 AADT: 414

Volumes - weekly counts

Time	5 Day	7 Day
Average Daily	650	583
AM Peak 08:00	87	66
PM Peak 17:00	57	50

Speed

Speed Limit: 30
 85th Percentile Speed: 33.3
 50th Percentile Speed: 27.7
 10 MPH Pace Interval: 25.0 MPH to 35.0 MPH
 Average Speed: 27.55

	Monday	Tuesday	Wednesday	Thursday	Friday	Saturday	Sunday
Count over limit	1049	886	840	1022	1003	801	649
% over limit	29.8	30.4	31.0	30.3	27.7	35.0	34.3
Avg Speeder	33.9	33.9	33.9	34.0	33.8	33.8	33.8
Avg Speed	16.2	16.2	16.7	15.8	15.9	19.4	19.8

Day/Time Ending	85th pctl (MPH)	85th pctl cnts	Total Cnts	Max Speed	Avg Speeder	% Speeders	Avg Speed
23/10/2025 14:00:00	33.3	20	23	40	34.5	21.7%	26.7
23/10/2025 15:00:00	30.0	25	29	45	38.8	13.8%	24.1
23/10/2025 16:00:00	31.9	48	56	35	32.5	23.2%	27.9
23/10/2025 17:00:00	33.3	40	47	40	33.1	36.2%	28.9
23/10/2025 18:00:00	33.2	38	45	45	33.4	35.6%	28.3
23/10/2025 19:00:00	36.7	25	29	55	37.5	34.5%	29.5
23/10/2025 20:00:00	35.0	14	17	40	35.5	29.4%	27.2
23/10/2025 21:00:00	32.5	8	10	35	32.5	40.0%	27.0
23/10/2025 22:00:00	35.0	9	11	45	36.3	36.4%	28.5
23/10/2025 23:00:00	29.2	5	6	30	0.0	0.0%	27.2
24/10/2025 00:00:00	40.0	3	3	40	35.0	66.7%	32.0
24/10/2025 01:00:00	0.0	0	0	0	0.0	0.0%	0.0
24/10/2025 02:00:00	0.0	0	0	0	0.0	0.0%	0.0
24/10/2025 03:00:00	0.0	0	0	0	0.0	0.0%	0.0
24/10/2025 04:00:00	0.0	0	0	0	0.0	0.0%	0.0
24/10/2025 05:00:00	40.0	3	3	40	35.0	66.7%	32.0
24/10/2025 06:00:00	25.0	1	1	25	0.0	0.0%	22.0
24/10/2025 07:00:00	33.9	20	24	40	32.8	62.5%	29.3
24/10/2025 08:00:00	33.0	65	76	40	33.8	26.3%	25.8
24/10/2025 09:00:00	34.5	48	57	55	35.7	33.3%	25.8
24/10/2025 10:00:00	33.3	51	60	40	34.5	25.0%	25.3
24/10/2025 11:00:00	33.1	53	62	40	33.3	30.6%	26.5
24/10/2025 12:00:00	32.5	50	59	40	33.5	25.4%	27.3
24/10/2025 13:00:00	31.5	57	67	40	32.9	20.9%	25.2
24/10/2025 14:00:00	30.0	34	40	40	34.2	15.0%	25.1
24/10/2025 15:00:00	32.0	71	84	40	33.6	22.6%	26.3
24/10/2025 16:00:00	32.5	36	42	40	33.5	23.8%	26.0
24/10/2025 17:00:00	35.0	40	47	45	35.2	31.9%	28.7
24/10/2025 18:00:00	33.8	48	56	50	34.2	37.5%	29.0
24/10/2025 19:00:00	33.3	24	28	40	35.0	21.4%	27.8
24/10/2025 20:00:00	37.5	14	16	45	35.0	50.0%	30.5
24/10/2025 21:00:00	36.7	10	12	40	34.6	58.3%	30.6
24/10/2025 22:00:00	37.5	9	11	45	35.4	63.6%	32.0
24/10/2025 23:00:00	35.0	8	9	40	33.5	55.6%	29.8
25/10/2025 00:00:00	33.8	7	8	35	32.5	50.0%	28.4
25/10/2025 01:00:00	30.0	1	1	30	0.0	0.0%	27.0
25/10/2025 02:00:00	0.0	0	0	0	0.0	0.0%	0.0
25/10/2025 03:00:00	30.0	1	1	30	0.0	0.0%	27.0
25/10/2025 04:00:00	0.0	0	0	0	0.0	0.0%	0.0
25/10/2025 05:00:00	35.0	3	3	35	32.5	33.3%	27.0
25/10/2025 06:00:00	40.0	3	3	40	34.2	100.0%	33.7
25/10/2025 07:00:00	33.3	12	14	40	33.8	28.6%	28.6
25/10/2025 08:00:00	33.0	14	17	40	33.3	35.3%	26.5
25/10/2025 09:00:00	33.8	17	20	40	33.1	45.0%	28.2
25/10/2025 10:00:00	33.0	19	22	40	33.3	27.3%	27.0
25/10/2025 11:00:00	32.0	28	33	40	33.9	21.2%	26.2
25/10/2025 12:00:00	33.3	23	27	40	33.8	29.6%	27.0

25/10/2025 13:00:00	34.4	22	26	40	33.8	46.2%	28.2
25/10/2025 14:00:00	31.7	27	32	40	33.2	21.9%	27.6
25/10/2025 15:00:00	33.8	29	34	45	33.6	41.2%	29.0
25/10/2025 16:00:00	34.1	26	30	40	33.3	43.3%	29.1
25/10/2025 17:00:00	34.3	35	41	45	35.0	29.3%	27.3
25/10/2025 18:00:00	32.5	22	26	40	33.2	26.9%	27.8
25/10/2025 19:00:00	33.5	21	25	40	33.0	44.0%	28.6
25/10/2025 20:00:00	35.0	8	10	40	34.5	50.0%	29.0
25/10/2025 21:00:00	32.5	5	6	35	32.5	33.3%	27.0
25/10/2025 22:00:00	30.0	3	3	30	0.0	0.0%	27.0
25/10/2025 23:00:00	40.0	8	10	45	37.5	60.0%	33.0
26/10/2025 00:00:00	25.0	1	1	25	0.0	0.0%	22.0
26/10/2025 01:00:00	32.5	4	5	35	32.5	40.0%	29.2
26/10/2025 02:00:00	30.0	3	3	30	0.0	0.0%	23.7
26/10/2025 03:00:00	0.0	0	0	0	0.0	0.0%	0.0
26/10/2025 04:00:00	45.0	1	1	45	42.5	100.0%	42.0
26/10/2025 05:00:00	0.0	0	0	0	0.0	0.0%	0.0
26/10/2025 06:00:00	0.0	0	0	0	0.0	0.0%	0.0
26/10/2025 07:00:00	0.0	0	0	0	0.0	0.0%	0.0
26/10/2025 08:00:00	35.0	5	6	40	35.0	33.3%	29.5
26/10/2025 09:00:00	37.5	11	13	40	35.4	53.8%	30.2
26/10/2025 10:00:00	33.3	14	16	40	33.8	25.0%	25.6
26/10/2025 11:00:00	30.0	15	18	40	34.2	16.7%	27.9
26/10/2025 12:00:00	34.4	24	28	40	33.8	42.9%	27.5
26/10/2025 13:00:00	33.6	21	25	40	33.6	36.0%	28.6
26/10/2025 14:00:00	33.1	29	34	45	34.0	29.4%	26.8
26/10/2025 15:00:00	33.9	32	38	45	34.4	34.2%	28.9
26/10/2025 16:00:00	32.5	20	24	35	32.5	33.3%	27.8
26/10/2025 17:00:00	32.5	26	31	35	32.5	32.3%	26.4
26/10/2025 18:00:00	33.8	23	27	40	33.5	37.0%	28.6
26/10/2025 19:00:00	31.2	16	19	35	32.5	21.1%	25.2
26/10/2025 20:00:00	36.7	15	18	45	35.3	50.0%	30.3
26/10/2025 21:00:00	33.3	8	9	35	32.5	33.3%	28.2
26/10/2025 22:00:00	30.0	3	4	40	37.5	25.0%	29.5
26/10/2025 23:00:00	0.0	0	0	0	0.0	0.0%	0.0
27/10/2025 00:00:00	32.5	5	6	35	32.5	33.3%	27.8
27/10/2025 01:00:00	40.0	2	2	40	35.0	100.0%	34.5
27/10/2025 02:00:00	0.0	0	0	0	0.0	0.0%	0.0
27/10/2025 03:00:00	30.0	2	2	30	0.0	0.0%	24.5
27/10/2025 04:00:00	30.0	1	1	30	0.0	0.0%	27.0
27/10/2025 05:00:00	0.0	0	0	0	0.0	0.0%	0.0
27/10/2025 06:00:00	35.0	1	1	35	32.5	100.0%	32.0
27/10/2025 07:00:00	38.3	8	9	40	34.6	77.8%	32.0
27/10/2025 08:00:00	34.5	22	26	40	33.7	50.0%	29.5
27/10/2025 09:00:00	34.1	57	67	40	34.0	34.3%	26.4
27/10/2025 10:00:00	32.0	48	56	45	33.8	21.4%	24.9
27/10/2025 11:00:00	27.5	26	31	35	32.5	3.2%	20.8
27/10/2025 12:00:00	29.7	43	51	40	33.2	13.7%	24.4

27/10/2025 13:00:00	31.7	39	46	40	34.2	19.6%	26.0
27/10/2025 14:00:00	32.5	41	48	55	35.2	22.9%	24.8
27/10/2025 15:00:00	31.2	30	35	40	34.2	17.1%	23.6
27/10/2025 16:00:00	32.5	14	17	40	33.5	29.4%	28.1
27/10/2025 17:00:00	32.1	41	48	40	34.0	20.8%	25.7
27/10/2025 18:00:00	33.0	35	41	40	33.3	29.3%	26.9
27/10/2025 19:00:00	32.5	31	37	45	34.7	24.3%	26.5
27/10/2025 20:00:00	33.8	29	34	45	35.6	23.5%	26.8
27/10/2025 21:00:00	35.0	14	16	40	33.5	62.5%	30.9
27/10/2025 22:00:00	32.5	4	5	35	32.5	40.0%	29.0
27/10/2025 23:00:00	33.3	8	10	40	33.8	40.0%	29.3
28/10/2025 00:00:00	32.5	3	4	35	32.5	50.0%	29.5
28/10/2025 01:00:00	35.0	2	2	35	32.5	100.0%	32.0
28/10/2025 02:00:00	35.0	1	1	35	32.5	100.0%	32.0
28/10/2025 03:00:00	0.0	0	0	0	0.0	0.0%	0.0
28/10/2025 04:00:00	0.0	0	0	0	0.0	0.0%	0.0
28/10/2025 05:00:00	35.0	1	1	35	32.5	100.0%	32.0
28/10/2025 06:00:00	30.0	1	1	30	0.0	0.0%	27.0
28/10/2025 07:00:00	36.7	9	11	40	35.5	45.5%	28.0
28/10/2025 08:00:00	36.7	21	25	50	35.8	48.0%	30.6
28/10/2025 09:00:00	34.7	50	59	45	34.2	45.8%	29.1
28/10/2025 10:00:00	33.3	45	53	40	33.0	37.7%	28.7
28/10/2025 11:00:00	34.2	29	34	40	34.5	29.4%	25.4
28/10/2025 12:00:00	29.4	21	25	35	32.5	12.0%	23.6
28/10/2025 13:00:00	33.4	31	36	35	32.5	44.4%	27.6
28/10/2025 14:00:00	32.2	31	36	35	32.5	25.0%	26.4
28/10/2025 15:00:00	30.8	28	33	35	32.5	18.2%	24.5
28/10/2025 16:00:00	31.7	30	35	40	33.2	20.0%	26.2
28/10/2025 17:00:00	33.5	33	39	40	33.7	33.3%	27.7
28/10/2025 18:00:00	33.1	24	28	45	33.6	32.1%	28.2
28/10/2025 19:00:00	30.0	29	34	35	32.5	14.7%	26.7
28/10/2025 20:00:00	32.5	24	28	40	34.2	21.4%	26.3
28/10/2025 21:00:00	37.5	13	15	50	36.1	46.7%	30.2
28/10/2025 22:00:00	35.0	9	11	50	36.5	45.5%	31.2
28/10/2025 23:00:00	38.0	9	11	40	36.1	63.6%	32.2
29/10/2025 00:00:00	30.0	4	5	35	32.5	20.0%	25.0
29/10/2025 01:00:00	40.0	3	3	40	35.0	66.7%	32.0
29/10/2025 02:00:00	0.0	0	0	0	0.0	0.0%	0.0
29/10/2025 03:00:00	0.0	0	0	0	0.0	0.0%	0.0
29/10/2025 04:00:00	0.0	0	0	0	0.0	0.0%	0.0
29/10/2025 05:00:00	45.0	1	1	45	42.5	100.0%	42.0
29/10/2025 06:00:00	0.0	0	0	0	0.0	0.0%	0.0
29/10/2025 07:00:00	40.0	11	13	45	35.2	100.0%	34.8
29/10/2025 08:00:00	34.2	26	30	45	33.5	50.0%	28.6
29/10/2025 09:00:00	32.8	58	68	45	33.6	27.9%	26.8
29/10/2025 10:00:00	34.7	34	40	40	33.8	50.0%	30.3
29/10/2025 11:00:00	36.7	18	21	45	36.1	33.3%	27.6
29/10/2025 12:00:00	32.8	20	24	35	32.5	37.5%	26.4

29/10/2025 13:00:00	30.8	32	38	40	33.2	18.4%	25.2
29/10/2025 14:00:00	32.5	31	36	45	33.6	25.0%	26.1
29/10/2025 15:00:00	33.3	30	35	45	34.7	25.7%	27.5
29/10/2025 16:00:00	34.2	42	49	45	34.6	34.7%	27.9
29/10/2025 17:00:00	33.3	24	28	40	33.8	28.6%	27.7
29/10/2025 18:00:00	31.7	32	38	35	32.5	23.7%	27.0
29/10/2025 19:00:00	34.0	20	23	45	35.4	30.4%	27.4
29/10/2025 20:00:00	32.5	19	22	40	33.5	22.7%	27.0
29/10/2025 21:00:00	33.5	16	19	35	32.5	52.6%	27.8
29/10/2025 22:00:00	33.3	8	10	40	33.8	40.0%	28.2
29/10/2025 23:00:00	33.3	10	12	40	33.8	33.3%	28.9
30/10/2025 00:00:00	33.3	6	7	35	32.5	42.9%	29.1
30/10/2025 01:00:00	35.0	2	2	35	32.5	50.0%	29.5
30/10/2025 02:00:00	0.0	0	0	0	0.0	0.0%	0.0
30/10/2025 03:00:00	0.0	0	0	0	0.0	0.0%	0.0
30/10/2025 04:00:00	35.0	1	1	35	32.5	100.0%	32.0
30/10/2025 05:00:00	0.0	0	0	0	0.0	0.0%	0.0
30/10/2025 06:00:00	0.0	0	0	0	0.0	0.0%	0.0
30/10/2025 07:00:00	36.7	10	12	40	34.4	66.7%	30.8
30/10/2025 08:00:00	37.5	20	23	45	35.8	39.1%	29.6
30/10/2025 09:00:00	34.7	54	64	40	34.3	39.1%	27.7
30/10/2025 10:00:00	34.5	34	40	40	34.1	40.0%	28.5
30/10/2025 11:00:00	33.8	29	34	40	33.2	44.1%	27.9
30/10/2025 12:00:00	34.1	36	42	45	34.2	35.7%	28.7
30/10/2025 13:00:00	30.8	27	32	35	32.5	18.8%	24.3
30/10/2025 14:00:00	30.8	37	43	40	33.2	16.3%	24.3
30/10/2025 15:00:00	30.8	28	33	35	32.5	18.2%	25.2
30/10/2025 16:00:00	33.1	36	42	40	33.9	26.2%	27.5
30/10/2025 17:00:00	30.2	183	215	45	34.3	15.3%	25.4
30/10/2025 18:00:00	28.8	160	188	45	33.6	9.6%	22.5
30/10/2025 19:00:00	34.6	36	42	45	34.6	40.5%	28.4
30/10/2025 20:00:00	36.7	28	33	45	35.5	45.5%	28.6
30/10/2025 21:00:00	34.0	12	14	40	33.3	42.9%	29.3
30/10/2025 22:00:00	40.0	14	16	50	38.2	43.8%	30.5
30/10/2025 23:00:00	36.7	11	13	40	34.4	61.5%	28.3
31/10/2025 00:00:00	35.0	6	7	40	34.2	42.9%	30.0
31/10/2025 01:00:00	35.0	9	11	40	33.5	90.9%	32.7
31/10/2025 02:00:00	35.0	2	2	35	32.5	50.0%	29.5
31/10/2025 03:00:00	30.0	2	2	30	0.0	0.0%	24.5
31/10/2025 04:00:00	45.0	2	2	45	37.5	100.0%	37.0
31/10/2025 05:00:00	0.0	0	0	0	0.0	0.0%	0.0
31/10/2025 06:00:00	40.0	2	2	40	35.0	100.0%	34.5
31/10/2025 07:00:00	35.0	5	6	40	33.8	66.7%	31.2
31/10/2025 08:00:00	35.0	26	30	50	34.4	53.3%	29.8
31/10/2025 09:00:00	33.8	65	76	45	33.7	39.5%	27.5
31/10/2025 10:00:00	34.0	43	51	45	34.7	31.4%	27.6
31/10/2025 11:00:00	33.5	40	47	45	33.8	34.0%	28.0
31/10/2025 12:00:00	31.7	41	48	40	33.0	20.8%	26.6

31/10/2025 13:00:00	32.1	76	90	40	33.5	23.3%	26.9
31/10/2025 14:00:00	32.1	52	61	40	32.8	24.6%	25.8
31/10/2025 15:00:00	33.7	46	54	55	34.6	35.2%	27.2
31/10/2025 16:00:00	32.5	48	56	35	32.5	28.6%	27.1
31/10/2025 17:00:00	33.8	44	52	45	34.0	38.5%	28.2
31/10/2025 18:00:00	33.5	49	58	40	33.9	31.0%	28.3
31/10/2025 19:00:00	29.8	50	59	40	33.1	13.6%	25.2
31/10/2025 20:00:00	35.0	13	15	45	35.5	33.3%	28.1
31/10/2025 21:00:00	40.0	12	14	50	37.5	42.9%	30.9
31/10/2025 22:00:00	35.0	10	12	40	35.8	25.0%	28.4
31/10/2025 23:00:00	33.8	11	13	40	33.5	38.5%	29.5
01/11/2025 00:00:00	37.5	7	8	40	35.8	37.5%	29.0
01/11/2025 01:00:00	32.5	3	4	35	32.5	50.0%	29.5
01/11/2025 02:00:00	30.0	3	3	30	0.0	0.0%	22.0
01/11/2025 03:00:00	35.0	3	3	35	32.5	66.7%	30.3
01/11/2025 04:00:00	30.0	1	1	30	0.0	0.0%	27.0
01/11/2025 05:00:00	0.0	0	0	0	0.0	0.0%	0.0
01/11/2025 06:00:00	50.0	3	3	50	39.2	100.0%	38.7
01/11/2025 07:00:00	33.8	4	5	35	32.5	80.0%	30.0
01/11/2025 08:00:00	35.0	4	5	40	35.0	40.0%	30.0
01/11/2025 09:00:00	32.9	19	22	35	32.5	31.8%	27.6
01/11/2025 10:00:00	34.4	14	17	40	33.4	64.7%	29.9
01/11/2025 11:00:00	33.3	29	34	40	34.2	26.5%	27.1
01/11/2025 12:00:00	32.1	30	35	40	33.1	22.9%	26.9
01/11/2025 13:00:00	33.1	27	32	40	33.5	31.3%	26.8
01/11/2025 14:00:00	33.2	47	55	40	32.7	38.2%	28.5
01/11/2025 15:00:00	33.9	25	29	40	33.4	37.9%	28.4
01/11/2025 16:00:00	35.8	27	32	40	34.2	56.3%	30.4
01/11/2025 17:00:00	34.1	34	40	40	33.8	37.5%	28.0
01/11/2025 18:00:00	33.9	30	35	40	33.1	45.7%	29.4
01/11/2025 19:00:00	33.9	26	30	40	33.4	36.7%	26.6
01/11/2025 20:00:00	33.1	29	34	40	33.5	29.4%	27.2
01/11/2025 21:00:00	32.5	12	14	35	32.5	28.6%	25.3
01/11/2025 22:00:00	33.3	11	13	40	33.8	30.8%	28.7
01/11/2025 23:00:00	30.0	8	9	35	32.5	11.1%	27.8
02/11/2025 00:00:00	33.3	4	5	35	32.5	60.0%	30.0
02/11/2025 01:00:00	33.3	3	4	35	32.5	75.0%	30.8
02/11/2025 02:00:00	27.5	3	4	30	0.0	0.0%	24.8
02/11/2025 03:00:00	0.0	0	0	0	0.0	0.0%	0.0
02/11/2025 04:00:00	35.0	1	1	35	32.5	100.0%	32.0
02/11/2025 05:00:00	0.0	0	0	0	0.0	0.0%	0.0
02/11/2025 06:00:00	0.0	0	0	0	0.0	0.0%	0.0
02/11/2025 07:00:00	40.0	1	1	40	37.5	100.0%	37.0
02/11/2025 08:00:00	30.0	7	8	35	32.5	12.5%	27.0
02/11/2025 09:00:00	35.0	12	14	40	33.6	64.3%	31.0
02/11/2025 10:00:00	34.2	18	21	45	34.4	38.1%	29.0
02/11/2025 11:00:00	32.5	12	14	35	32.5	28.6%	27.4
02/11/2025 12:00:00	33.5	23	27	40	33.0	40.7%	28.2

02/11/2025 13:00:00	33.5	28	33	45	33.8	36.4%	29.1
02/11/2025 14:00:00	31.7	26	30	35	32.5	20.0%	26.5
02/11/2025 15:00:00	33.8	39	46	40	33.3	41.3%	28.2
02/11/2025 16:00:00	34.4	25	29	40	33.9	37.9%	27.8
02/11/2025 17:00:00	33.6	35	41	40	33.6	34.1%	28.6
02/11/2025 18:00:00	35.0	25	29	50	35.2	44.8%	29.8
02/11/2025 19:00:00	33.6	25	29	40	32.9	41.4%	28.5
02/11/2025 20:00:00	40.0	10	12	45	37.5	50.0%	31.2
02/11/2025 21:00:00	33.8	14	17	40	34.2	35.3%	28.4
02/11/2025 22:00:00	32.5	8	10	40	34.2	30.0%	28.2
02/11/2025 23:00:00	35.0	2	2	35	32.5	100.0%	32.0
03/11/2025 00:00:00	35.0	3	4	40	34.2	75.0%	32.0
03/11/2025 01:00:00	35.0	1	1	35	32.5	100.0%	32.0
03/11/2025 02:00:00	0.0	0	0	0	0.0	0.0%	0.0
03/11/2025 03:00:00	0.0	0	0	0	0.0	0.0%	0.0
03/11/2025 04:00:00	30.0	1	1	30	0.0	0.0%	27.0
03/11/2025 05:00:00	0.0	0	0	0	0.0	0.0%	0.0
03/11/2025 06:00:00	40.0	3	3	40	35.0	66.7%	32.0
03/11/2025 07:00:00	35.0	4	5	40	33.5	100.0%	33.0
03/11/2025 08:00:00	36.0	31	36	45	34.3	52.8%	30.2
03/11/2025 09:00:00	34.2	68	80	45	33.9	41.3%	28.5
03/11/2025 10:00:00	33.2	68	80	45	34.0	28.8%	26.2
03/11/2025 11:00:00	33.0	41	48	50	34.8	27.1%	28.0
03/11/2025 12:00:00	33.3	28	33	40	33.4	33.3%	28.6
03/11/2025 13:00:00	31.9	36	42	45	33.6	21.4%	26.5
03/11/2025 14:00:00	35.0	38	45	55	35.9	35.6%	29.5
03/11/2025 15:00:00	32.7	34	40	40	32.9	30.0%	27.1
03/11/2025 16:00:00	33.1	44	52	40	33.4	30.8%	27.4
03/11/2025 17:00:00	30.7	38	45	40	33.1	17.8%	26.5
03/11/2025 18:00:00	33.1	47	55	40	33.1	32.7%	27.1
03/11/2025 19:00:00	34.0	44	52	45	34.3	38.5%	28.9
03/11/2025 20:00:00	32.9	26	30	40	33.1	26.7%	27.1
03/11/2025 21:00:00	33.3	13	15	35	32.5	40.0%	27.5
03/11/2025 22:00:00	41.7	12	14	45	37.5	64.3%	33.6
03/11/2025 23:00:00	33.6	15	18	50	34.4	44.4%	29.7
04/11/2025 00:00:00	40.0	4	5	45	37.5	60.0%	33.0
04/11/2025 01:00:00	35.0	3	3	35	32.5	33.3%	29.0
04/11/2025 02:00:00	35.0	2	2	35	32.5	50.0%	27.0
04/11/2025 03:00:00	40.0	1	1	40	37.5	100.0%	37.0
04/11/2025 04:00:00	0.0	0	0	0	0.0	0.0%	0.0
04/11/2025 05:00:00	25.0	1	1	25	0.0	0.0%	22.0
04/11/2025 06:00:00	30.0	1	1	30	0.0	0.0%	27.0
04/11/2025 07:00:00	34.3	8	9	35	32.5	77.8%	30.4
04/11/2025 08:00:00	33.3	26	31	45	33.9	35.5%	28.8
04/11/2025 09:00:00	34.1	83	98	45	33.9	42.9%	29.2
04/11/2025 10:00:00	33.5	61	72	45	33.7	34.7%	27.9
04/11/2025 11:00:00	33.6	40	47	45	34.2	31.9%	27.9
04/11/2025 12:00:00	33.3	37	43	40	33.8	27.9%	26.6

04/11/2025 13:00:00	33.1	34	40	40	32.9	35.0%	26.0
04/11/2025 14:00:00	31.7	31	37	55	35.6	21.6%	26.9
04/11/2025 15:00:00	29.6	30	35	35	32.5	11.4%	24.5
04/11/2025 16:00:00	32.5	38	45	35	32.5	31.1%	27.1
04/11/2025 17:00:00	31.4	29	34	35	32.5	20.6%	24.9
04/11/2025 18:00:00	32.0	51	60	40	33.7	21.7%	26.6
04/11/2025 19:00:00	34.0	52	61	40	33.9	34.4%	28.2
04/11/2025 20:00:00	33.0	30	35	40	33.0	31.4%	27.7
04/11/2025 21:00:00	35.0	20	23	45	35.6	34.8%	28.6
04/11/2025 22:00:00	35.0	9	11	50	36.5	45.5%	28.5
04/11/2025 23:00:00	34.0	10	12	40	33.3	50.0%	29.3
05/11/2025 00:00:00	33.3	6	7	35	32.5	42.9%	27.9
05/11/2025 01:00:00	35.0	2	2	35	32.5	50.0%	29.5
05/11/2025 02:00:00	40.0	2	2	40	35.0	100.0%	34.5
05/11/2025 03:00:00	35.0	1	1	35	32.5	100.0%	32.0
05/11/2025 04:00:00	40.0	1	1	40	37.5	100.0%	37.0
05/11/2025 05:00:00	0.0	0	0	0	0.0	0.0%	0.0
05/11/2025 06:00:00	40.0	3	3	40	37.5	33.3%	30.3
05/11/2025 07:00:00	35.0	9	11	40	33.9	63.6%	30.7
05/11/2025 08:00:00	37.0	26	30	45	35.2	43.3%	30.0
05/11/2025 09:00:00	33.5	97	114	45	33.7	33.3%	27.9
05/11/2025 10:00:00	33.6	65	76	40	33.0	42.1%	28.2
05/11/2025 11:00:00	33.5	48	57	45	34.7	28.1%	27.0
05/11/2025 12:00:00	32.1	38	45	40	34.0	22.2%	26.5
05/11/2025 13:00:00	32.5	31	36	40	33.8	22.2%	26.9
05/11/2025 14:00:00	31.2	31	37	35	32.5	21.6%	26.2
05/11/2025 15:00:00	32.9	29	34	40	33.6	26.5%	27.1
05/11/2025 16:00:00	31.7	29	34	40	35.0	17.6%	27.2
05/11/2025 17:00:00	33.8	44	52	40	33.9	34.6%	28.1
05/11/2025 18:00:00	32.3	50	59	40	33.2	25.4%	27.2
05/11/2025 19:00:00	33.6	51	60	50	34.9	28.3%	27.2
05/11/2025 20:00:00	34.4	18	21	40	33.4	52.4%	29.8
05/11/2025 21:00:00	40.0	14	17	45	37.0	58.8%	31.2
05/11/2025 22:00:00	36.7	21	25	45	36.4	36.0%	29.6
05/11/2025 23:00:00	37.5	14	17	40	35.8	52.9%	31.1
06/11/2025 00:00:00	35.0	5	6	50	40.0	33.3%	31.3
06/11/2025 01:00:00	40.0	2	2	40	37.5	50.0%	32.0
06/11/2025 02:00:00	30.0	1	1	30	0.0	0.0%	27.0
06/11/2025 03:00:00	35.0	2	2	35	32.5	50.0%	27.0
06/11/2025 04:00:00	35.0	1	1	35	32.5	100.0%	32.0
06/11/2025 05:00:00	35.0	1	1	35	32.5	100.0%	32.0
06/11/2025 06:00:00	35.0	1	1	35	32.5	100.0%	32.0
06/11/2025 07:00:00	38.3	13	15	40	35.8	60.0%	30.2
06/11/2025 08:00:00	36.7	27	32	45	35.0	50.0%	30.5
06/11/2025 09:00:00	33.5	81	95	45	33.8	32.6%	28.7
06/11/2025 10:00:00	34.8	69	81	45	34.4	39.5%	28.3
06/11/2025 11:00:00	36.7	40	47	45	34.9	48.9%	29.7
06/11/2025 12:00:00	34.6	31	36	45	33.9	50.0%	29.7

06/11/2025 13:00:00	32.1	42	49	35	32.5	24.5%	26.3
06/11/2025 14:00:00	33.8	43	51	40	34.0	33.3%	27.3
06/11/2025 15:00:00	30.0	33	39	40	33.3	15.4%	25.3
06/11/2025 16:00:00	33.2	48	56	40	32.7	37.5%	27.5
06/11/2025 17:00:00	33.0	37	44	45	34.0	29.5%	27.9
06/11/2025 18:00:00	32.3	33	39	35	32.5	28.2%	27.4
06/11/2025 19:00:00	32.7	41	48	45	33.7	27.1%	27.6
06/11/2025 20:00:00	36.0	31	36	45	35.0	38.9%	29.2
06/11/2025 21:00:00	35.8	27	32	40	35.2	34.4%	28.7
06/11/2025 22:00:00	32.5	14	16	35	32.5	25.0%	27.6
06/11/2025 23:00:00	36.2	19	22	40	34.5	45.5%	30.4
07/11/2025 00:00:00	32.5	11	13	40	34.2	23.1%	27.2
07/11/2025 01:00:00	35.0	1	1	35	32.5	100.0%	32.0
07/11/2025 02:00:00	0.0	0	0	0	0.0	0.0%	0.0
07/11/2025 03:00:00	25.0	1	1	25	0.0	0.0%	22.0
07/11/2025 04:00:00	35.0	1	1	35	32.5	100.0%	32.0
07/11/2025 05:00:00	0.0	0	0	0	0.0	0.0%	0.0
07/11/2025 06:00:00	32.5	4	5	35	32.5	40.0%	29.2
07/11/2025 07:00:00	35.0	4	5	40	33.5	100.0%	33.0
07/11/2025 08:00:00	36.2	20	23	40	34.2	52.2%	29.6
07/11/2025 09:00:00	33.5	74	87	45	34.2	31.0%	28.4
07/11/2025 10:00:00	33.4	63	74	50	34.0	32.4%	27.8
07/11/2025 11:00:00	33.2	38	45	45	33.9	31.1%	26.8
07/11/2025 12:00:00	33.4	52	61	40	33.5	32.8%	27.4
07/11/2025 13:00:00	31.5	41	48	35	32.5	20.8%	26.4
07/11/2025 14:00:00	32.8	38	45	40	33.8	26.7%	27.5
07/11/2025 15:00:00	32.0	41	48	45	33.4	22.9%	25.6
07/11/2025 16:00:00	33.6	53	62	45	33.6	35.5%	27.5
07/11/2025 17:00:00	33.3	45	53	45	34.4	30.2%	28.2
07/11/2025 18:00:00	31.0	50	59	40	35.0	16.9%	26.2
07/11/2025 19:00:00	32.5	43	51	40	33.7	25.5%	27.4
07/11/2025 20:00:00	30.0	19	22	40	34.2	13.6%	25.9
07/11/2025 21:00:00	34.2	19	22	40	33.8	36.4%	28.6
07/11/2025 22:00:00	37.5	8	9	40	35.0	44.4%	30.0
07/11/2025 23:00:00	32.5	11	13	40	34.2	23.1%	27.2
08/11/2025 00:00:00	32.5	12	14	40	34.2	21.4%	27.6
08/11/2025 01:00:00	30.0	3	4	40	37.5	25.0%	27.0
08/11/2025 02:00:00	35.0	3	3	35	32.5	33.3%	28.7
08/11/2025 03:00:00	30.0	2	2	30	0.0	0.0%	19.5
08/11/2025 04:00:00	0.0	0	0	0	0.0	0.0%	0.0
08/11/2025 05:00:00	0.0	0	0	0	0.0	0.0%	0.0
08/11/2025 06:00:00	30.0	1	1	30	0.0	0.0%	27.0
08/11/2025 07:00:00	35.0	2	2	35	32.5	50.0%	24.5
08/11/2025 08:00:00	35.0	12	14	40	33.9	50.0%	29.6
08/11/2025 09:00:00	34.0	13	15	45	34.2	40.0%	29.0
08/11/2025 10:00:00	35.0	20	24	40	33.9	58.3%	29.1
08/11/2025 11:00:00	33.3	31	37	50	33.9	37.8%	27.8
08/11/2025 12:00:00	34.6	35	41	45	34.3	41.5%	29.0

08/11/2025 13:00:00	33.6	47	55	45	34.2	32.7%	27.7
08/11/2025 14:00:00	33.8	29	34	45	33.6	41.2%	29.3
08/11/2025 15:00:00	33.8	31	36	40	35.0	22.2%	27.6
08/11/2025 16:00:00	31.9	40	47	40	33.5	21.3%	26.6
08/11/2025 17:00:00	35.0	37	44	40	34.6	38.6%	28.3
08/11/2025 18:00:00	33.2	35	41	40	32.8	36.6%	28.1
08/11/2025 19:00:00	37.5	33	39	50	35.3	59.0%	31.6
08/11/2025 20:00:00	35.0	21	25	45	35.3	36.0%	29.4
08/11/2025 21:00:00	36.7	10	12	40	34.6	58.3%	30.9
08/11/2025 22:00:00	33.8	9	11	40	33.5	45.5%	29.0
08/11/2025 23:00:00	35.0	9	11	40	35.0	36.4%	27.5
09/11/2025 00:00:00	37.5	4	5	40	35.0	80.0%	33.0
09/11/2025 01:00:00	40.0	3	3	40	37.5	33.3%	30.7
09/11/2025 02:00:00	0.0	0	0	0	0.0	0.0%	0.0
09/11/2025 03:00:00	50.0	1	1	50	47.5	100.0%	47.0
09/11/2025 04:00:00	30.0	1	1	30	0.0	0.0%	27.0
09/11/2025 05:00:00	0.0	0	0	0	0.0	0.0%	0.0
09/11/2025 06:00:00	30.0	1	1	30	0.0	0.0%	27.0
09/11/2025 07:00:00	0.0	0	0	0	0.0	0.0%	0.0
09/11/2025 08:00:00	37.5	6	7	40	34.2	85.7%	32.7
09/11/2025 09:00:00	35.0	8	9	40	33.8	44.4%	28.8
09/11/2025 10:00:00	35.0	8	10	40	35.0	40.0%	29.7
09/11/2025 11:00:00	34.2	18	21	40	33.8	38.1%	27.4
09/11/2025 12:00:00	32.9	34	40	40	32.9	32.5%	27.8
09/11/2025 13:00:00	33.5	28	33	45	33.8	36.4%	28.2
09/11/2025 14:00:00	32.7	41	48	40	33.3	27.1%	27.6
09/11/2025 15:00:00	36.0	28	33	50	34.9	51.5%	30.3
09/11/2025 16:00:00	34.5	26	31	45	34.3	45.2%	29.5
09/11/2025 17:00:00	36.7	24	28	45	35.2	46.4%	29.2
09/11/2025 18:00:00	31.9	26	31	35	32.5	25.8%	26.5
09/11/2025 19:00:00	31.2	27	32	40	34.2	18.8%	26.5
09/11/2025 20:00:00	35.0	11	13	50	35.8	46.2%	30.2
09/11/2025 21:00:00	35.0	9	11	40	34.5	45.5%	29.4
09/11/2025 22:00:00	33.3	5	6	35	32.5	50.0%	27.0
09/11/2025 23:00:00	32.5	3	4	35	32.5	50.0%	29.8
10/11/2025 00:00:00	35.0	6	7	40	33.5	71.4%	31.4
10/11/2025 01:00:00	0.0	0	0	0	0.0	0.0%	0.0
10/11/2025 02:00:00	40.0	1	1	40	37.5	100.0%	37.0
10/11/2025 03:00:00	0.0	0	0	0	0.0	0.0%	0.0
10/11/2025 04:00:00	30.0	2	2	30	0.0	0.0%	27.5
10/11/2025 05:00:00	0.0	0	0	0	0.0	0.0%	0.0
10/11/2025 06:00:00	35.0	3	3	35	32.5	66.7%	30.3
10/11/2025 07:00:00	36.7	11	13	40	34.4	61.5%	31.4
10/11/2025 08:00:00	34.0	25	29	40	33.3	41.4%	28.3
10/11/2025 09:00:00	33.7	88	103	45	34.0	33.0%	27.6
10/11/2025 10:00:00	34.0	53	62	45	34.2	33.9%	27.6
10/11/2025 11:00:00	33.6	32	38	40	33.6	36.8%	28.3
10/11/2025 12:00:00	31.5	37	44	35	32.5	22.7%	25.3

10/11/2025 13:00:00	30.0	31	36	35	32.5	13.9%	24.8
10/11/2025 14:00:00	31.0	31	36	45	34.2	16.7%	25.9
10/11/2025 15:00:00	32.7	37	43	35	32.5	30.2%	25.9
10/11/2025 16:00:00	31.7	37	44	40	33.0	22.7%	24.8
10/11/2025 17:00:00	31.7	41	48	40	33.0	20.8%	27.1
10/11/2025 18:00:00	29.7	42	50	35	32.5	12.0%	26.4
10/11/2025 19:00:00	32.5	37	43	45	35.3	20.9%	27.2
10/11/2025 20:00:00	32.9	31	37	40	34.0	27.0%	26.1
10/11/2025 21:00:00	35.0	8	10	40	34.5	50.0%	30.1
10/11/2025 22:00:00	34.0	14	17	40	33.9	41.2%	28.8
10/11/2025 23:00:00	35.0	10	12	45	36.3	33.3%	27.9
11/11/2025 00:00:00	0.0	0	0	0	0.0	0.0%	0.0
11/11/2025 01:00:00	35.0	3	4	40	34.2	75.0%	32.0
11/11/2025 02:00:00	35.0	1	1	35	32.5	100.0%	32.0
11/11/2025 03:00:00	0.0	0	0	0	0.0	0.0%	0.0
11/11/2025 04:00:00	35.0	1	1	35	32.5	100.0%	32.0
11/11/2025 05:00:00	0.0	0	0	0	0.0	0.0%	0.0
11/11/2025 06:00:00	35.0	3	3	35	32.5	66.7%	30.3
11/11/2025 07:00:00	37.5	7	8	40	34.5	62.5%	30.8
11/11/2025 08:00:00	34.3	26	31	45	35.2	35.5%	29.2
11/11/2025 09:00:00	33.3	89	105	45	33.3	36.2%	28.0
11/11/2025 10:00:00	32.8	65	76	45	33.8	26.3%	27.4
11/11/2025 11:00:00	31.4	46	54	45	35.0	18.5%	26.2
11/11/2025 12:00:00	32.5	29	34	45	33.6	26.5%	28.0
11/11/2025 13:00:00	31.0	32	38	40	33.9	18.4%	25.6
11/11/2025 14:00:00	31.9	32	38	40	33.1	23.7%	26.5
11/11/2025 15:00:00	30.0	30	35	40	33.5	14.3%	24.4
11/11/2025 16:00:00	32.5	41	48	35	32.5	29.2%	27.3
11/11/2025 17:00:00	29.8	37	43	35	32.5	11.6%	26.2
11/11/2025 18:00:00	30.0	42	50	40	33.1	16.0%	25.9
11/11/2025 19:00:00	33.1	58	68	50	35.8	22.1%	27.1
11/11/2025 20:00:00	33.3	28	33	40	34.2	27.3%	27.7
11/11/2025 21:00:00	35.0	15	18	40	34.6	38.9%	28.3
11/11/2025 22:00:00	34.0	12	14	45	34.2	42.9%	29.7
11/11/2025 23:00:00	35.0	9	11	40	33.9	63.6%	30.0
12/11/2025 00:00:00	35.0	3	3	35	32.5	33.3%	28.7
12/11/2025 01:00:00	0.0	0	0	0	0.0	0.0%	0.0
12/11/2025 02:00:00	0.0	0	0	0	0.0	0.0%	0.0
12/11/2025 03:00:00	25.0	1	1	25	0.0	0.0%	22.0
12/11/2025 04:00:00	0.0	0	0	0	0.0	0.0%	0.0
12/11/2025 05:00:00	40.0	1	1	40	37.5	100.0%	37.0
12/11/2025 06:00:00	30.0	1	1	30	0.0	0.0%	27.0
12/11/2025 07:00:00	37.5	11	13	40	35.0	61.5%	31.7
12/11/2025 08:00:00	34.6	27	32	50	34.4	56.3%	30.6
12/11/2025 09:00:00	33.3	87	102	40	33.6	30.4%	26.4
12/11/2025 10:00:00	34.2	68	80	40	33.7	41.3%	28.3
12/11/2025 11:00:00	33.8	38	45	45	34.1	35.6%	26.8
12/11/2025 12:00:00	31.2	46	54	40	33.5	18.5%	24.8

12/11/2025 13:00:00	30.0	26	30	35	32.5	13.3%	24.7
12/11/2025 14:00:00	31.0	39	46	40	34.4	17.4%	26.1
12/11/2025 15:00:00	33.1	33	39	40	33.9	28.2%	24.8
12/11/2025 16:00:00	34.0	28	33	40	34.7	27.3%	29.0
12/11/2025 17:00:00	32.8	42	49	35	32.5	32.7%	27.6
12/11/2025 18:00:00	32.9	47	55	40	33.1	29.1%	27.7
12/11/2025 19:00:00	33.6	46	54	40	34.1	29.6%	27.8
12/11/2025 20:00:00	33.3	31	36	40	34.2	25.0%	27.4
12/11/2025 21:00:00	36.2	17	20	40	34.7	45.0%	29.7
12/11/2025 22:00:00	33.3	17	20	40	33.2	35.0%	28.8
12/11/2025 23:00:00	35.0	8	10	40	33.6	90.0%	32.1
13/11/2025 00:00:00	30.0	4	5	35	32.5	20.0%	28.2
13/11/2025 01:00:00	35.0	1	1	35	32.5	100.0%	32.0
13/11/2025 02:00:00	35.0	2	2	35	32.5	50.0%	29.5
13/11/2025 03:00:00	0.0	0	0	0	0.0	0.0%	0.0
13/11/2025 04:00:00	0.0	0	0	0	0.0	0.0%	0.0
13/11/2025 05:00:00	35.0	1	1	35	32.5	100.0%	32.0
13/11/2025 06:00:00	35.0	4	5	40	34.2	60.0%	31.2
13/11/2025 07:00:00	37.5	7	8	40	34.2	75.0%	31.5
13/11/2025 08:00:00	33.8	25	29	45	34.0	34.5%	29.2
13/11/2025 09:00:00	34.1	82	97	45	34.1	38.1%	26.9
13/11/2025 10:00:00	33.1	79	93	40	33.6	29.0%	25.2
13/11/2025 11:00:00	33.8	40	47	45	34.8	27.7%	27.4
13/11/2025 12:00:00	33.3	39	46	40	34.8	23.9%	27.1
13/11/2025 13:00:00	32.5	46	54	40	34.2	22.2%	25.5
13/11/2025 14:00:00	33.8	29	34	45	34.3	32.4%	28.1
13/11/2025 15:00:00	31.4	28	33	35	32.5	21.2%	24.0
13/11/2025 16:00:00	32.5	38	45	40	33.9	24.4%	26.9
13/11/2025 17:00:00	35.6	42	50	40	35.0	36.0%	28.8
13/11/2025 18:00:00	33.0	54	64	40	33.6	29.7%	26.9
13/11/2025 19:00:00	33.0	51	60	50	34.2	30.0%	28.2
13/11/2025 20:00:00	35.0	29	34	45	35.0	35.3%	28.4
13/11/2025 21:00:00	35.0	12	14	40	34.2	42.9%	28.9
13/11/2025 22:00:00	32.9	20	24	40	33.1	33.3%	27.9
13/11/2025 23:00:00	35.0	10	12	40	34.2	50.0%	28.5
14/11/2025 00:00:00	33.3	9	11	40	33.8	36.4%	27.9
14/11/2025 01:00:00	35.0	3	3	35	32.5	66.7%	30.3
14/11/2025 02:00:00	0.0	0	0	0	0.0	0.0%	0.0
14/11/2025 03:00:00	0.0	0	0	0	0.0	0.0%	0.0
14/11/2025 04:00:00	0.0	0	0	0	0.0	0.0%	0.0
14/11/2025 05:00:00	35.0	1	1	35	32.5	100.0%	32.0
14/11/2025 06:00:00	35.0	2	2	35	32.5	50.0%	29.5
14/11/2025 07:00:00	35.0	6	7	40	33.5	71.4%	31.4
14/11/2025 08:00:00	33.3	17	20	35	32.5	45.0%	28.3
14/11/2025 09:00:00	31.9	62	73	40	33.4	21.9%	26.3
14/11/2025 10:00:00	31.4	49	58	45	33.3	20.7%	25.2
14/11/2025 11:00:00	33.0	35	41	40	34.7	22.0%	25.3
14/11/2025 12:00:00	29.7	31	37	40	33.5	13.5%	25.7

14/11/2025 13:00:00	33.0	31	37	40	33.3	32.4%	26.0
14/11/2025 14:00:00	30.7	37	44	40	33.1	18.2%	27.0
14/11/2025 15:00:00	33.0	34	40	45	34.2	30.0%	27.8
14/11/2025 16:00:00	30.0	42	50	40	33.8	16.0%	25.3
14/11/2025 17:00:00	30.0	45	53	40	33.8	15.1%	25.1
14/11/2025 18:00:00	31.5	45	53	40	33.0	20.8%	26.3
14/11/2025 19:00:00	30.0	42	50	35	32.5	16.0%	26.0
14/11/2025 20:00:00	35.0	14	16	40	34.2	37.5%	27.7
14/11/2025 21:00:00	33.8	19	22	40	34.2	27.3%	28.0
14/11/2025 22:00:00	33.3	9	11	35	32.5	54.5%	29.4
14/11/2025 23:00:00	29.6	14	16	35	32.5	6.3%	27.3
15/11/2025 00:00:00	35.0	8	9	40	33.8	44.4%	29.2
15/11/2025 01:00:00	40.0	2	2	40	37.5	100.0%	37.0
15/11/2025 02:00:00	40.0	3	3	40	35.0	66.7%	32.0
15/11/2025 03:00:00	25.0	1	1	25	0.0	0.0%	22.0
15/11/2025 04:00:00	0.0	0	0	0	0.0	0.0%	0.0
15/11/2025 05:00:00	0.0	0	0	0	0.0	0.0%	0.0
15/11/2025 06:00:00	32.5	3	4	35	32.5	50.0%	29.5
15/11/2025 07:00:00	35.0	3	3	35	32.5	33.3%	28.7
15/11/2025 08:00:00	35.0	7	8	40	35.0	25.0%	28.5
15/11/2025 09:00:00	37.5	18	21	45	35.2	52.4%	31.2
15/11/2025 10:00:00	33.6	20	23	40	33.1	34.8%	28.5
15/11/2025 11:00:00	33.4	45	53	40	33.0	39.6%	28.8
15/11/2025 12:00:00	32.0	38	45	40	33.0	24.4%	26.8
15/11/2025 13:00:00	32.5	47	55	40	33.7	23.6%	25.4
15/11/2025 14:00:00	33.8	52	61	40	34.2	29.5%	27.6
15/11/2025 15:00:00	31.7	42	49	40	33.0	20.4%	25.8
15/11/2025 16:00:00	32.8	37	44	40	33.8	27.3%	28.1
15/11/2025 17:00:00	35.0	30	35	45	34.0	57.1%	30.2
15/11/2025 18:00:00	34.4	29	34	40	34.0	38.2%	28.6
15/11/2025 19:00:00	33.1	24	28	40	33.1	32.1%	28.6
15/11/2025 20:00:00	34.0	14	16	40	33.3	37.5%	28.0
15/11/2025 21:00:00	35.0	8	9	45	34.5	55.6%	30.4
15/11/2025 22:00:00	45.0	2	2	45	37.5	100.0%	37.0
15/11/2025 23:00:00	30.0	3	4	35	32.5	25.0%	27.0
16/11/2025 00:00:00	35.0	3	4	40	34.2	75.0%	32.0
16/11/2025 01:00:00	30.0	3	4	35	32.5	25.0%	28.3
16/11/2025 02:00:00	35.0	3	4	40	34.2	75.0%	32.0
16/11/2025 03:00:00	40.0	3	3	40	35.0	66.7%	30.3
16/11/2025 04:00:00	35.0	1	1	35	32.5	100.0%	32.0
16/11/2025 05:00:00	35.0	2	2	35	32.5	100.0%	32.0
16/11/2025 06:00:00	35.0	2	2	35	32.5	50.0%	29.5
16/11/2025 07:00:00	35.0	3	3	35	32.5	100.0%	32.0
16/11/2025 08:00:00	31.7	9	11	35	32.5	27.3%	28.0
16/11/2025 09:00:00	35.0	10	12	40	34.2	50.0%	29.3
16/11/2025 10:00:00	35.0	14	17	40	34.4	47.1%	29.6
16/11/2025 11:00:00	33.0	21	25	40	33.9	28.0%	27.9
16/11/2025 12:00:00	32.1	33	39	40	33.6	23.1%	27.3

16/11/2025 13:00:00	32.9	21	25	40	33.1	32.0%	27.5
16/11/2025 14:00:00	33.9	37	43	40	33.4	39.5%	28.8
16/11/2025 15:00:00	32.7	39	46	35	32.5	32.6%	27.1
16/11/2025 16:00:00	30.7	47	55	40	33.6	16.4%	26.2
16/11/2025 17:00:00	30.0	27	32	40	33.5	15.6%	27.7
16/11/2025 18:00:00	32.8	33	39	40	33.4	28.2%	26.9
16/11/2025 19:00:00	34.2	28	33	50	36.0	30.3%	28.8
16/11/2025 20:00:00	35.0	18	21	40	33.9	52.4%	29.4
16/11/2025 21:00:00	34.0	12	14	40	33.3	42.9%	27.8
16/11/2025 22:00:00	32.5	8	9	35	32.5	22.2%	26.0
16/11/2025 23:00:00	40.0	2	2	40	37.5	50.0%	29.5
17/11/2025 00:00:00	45.0	3	3	45	35.8	100.0%	35.3
17/11/2025 01:00:00	0.0	0	0	0	0.0	0.0%	0.0
17/11/2025 02:00:00	40.0	2	2	40	37.5	50.0%	32.0
17/11/2025 03:00:00	40.0	2	2	40	37.5	50.0%	29.5
17/11/2025 04:00:00	35.0	1	1	35	32.5	100.0%	32.0
17/11/2025 05:00:00	40.0	2	2	40	37.5	50.0%	32.0
17/11/2025 06:00:00	30.0	4	5	35	32.5	20.0%	25.2
17/11/2025 07:00:00	35.0	8	9	40	33.5	55.6%	29.9
17/11/2025 08:00:00	34.0	26	30	45	33.8	40.0%	28.8
17/11/2025 09:00:00	34.1	94	111	45	34.3	35.1%	28.1
17/11/2025 10:00:00	34.3	94	110	45	34.3	36.4%	28.4
17/11/2025 11:00:00	33.6	36	42	40	33.6	33.3%	27.6
17/11/2025 12:00:00	31.8	52	61	40	33.3	21.3%	25.7
17/11/2025 13:00:00	32.7	45	53	40	33.6	26.4%	27.6
17/11/2025 14:00:00	33.8	22	26	40	32.9	53.8%	29.7
17/11/2025 15:00:00	32.1	31	37	40	33.6	24.3%	27.1
17/11/2025 16:00:00	32.9	24	28	45	33.8	28.6%	27.6
17/11/2025 17:00:00	32.1	48	56	40	32.9	23.2%	26.6
17/11/2025 18:00:00	32.7	62	73	45	34.6	23.3%	27.0
17/11/2025 19:00:00	34.6	46	54	50	35.1	35.2%	29.4
17/11/2025 20:00:00	33.9	25	29	45	33.9	37.9%	26.8
17/11/2025 21:00:00	37.5	8	10	50	37.5	50.0%	31.5
17/11/2025 22:00:00	37.5	14	16	45	35.8	37.5%	29.3
17/11/2025 23:00:00	35.0	8	9	40	33.8	44.4%	28.9
18/11/2025 00:00:00	40.0	2	2	40	37.5	50.0%	32.0
18/11/2025 01:00:00	55.0	3	3	55	52.5	33.3%	33.7
18/11/2025 02:00:00	30.0	2	2	30	0.0	0.0%	24.5
18/11/2025 03:00:00	0.0	0	0	0	0.0	0.0%	0.0
18/11/2025 04:00:00	40.0	1	1	40	37.5	100.0%	37.0
18/11/2025 05:00:00	0.0	0	0	0	0.0	0.0%	0.0
18/11/2025 06:00:00	30.0	1	1	30	0.0	0.0%	27.0
18/11/2025 07:00:00	33.0	8	10	35	32.5	50.0%	27.6
18/11/2025 08:00:00	34.2	27	32	50	34.5	46.9%	29.4
18/11/2025 09:00:00	34.3	78	92	45	34.4	34.8%	28.8
18/11/2025 10:00:00	33.0	84	99	45	33.9	28.3%	27.4
18/11/2025 11:00:00	32.2	44	52	55	35.0	23.1%	25.9
18/11/2025 12:00:00	30.7	39	46	40	33.1	17.4%	24.9

18/11/2025 13:00:00	31.0	21	25	35	32.5	20.0%	24.6
18/11/2025 14:00:00	32.1	35	41	40	33.6	22.0%	25.9
18/11/2025 15:00:00	33.5	32	38	45	34.4	34.2%	27.9
18/11/2025 16:00:00	32.5	25	29	40	33.2	24.1%	25.8
18/11/2025 17:00:00	33.6	35	41	50	34.3	34.1%	28.2
18/11/2025 18:00:00	29.8	48	57	40	34.4	14.0%	25.4
18/11/2025 19:00:00	32.5	49	58	40	33.1	27.6%	26.4
18/11/2025 20:00:00	34.3	28	33	40	34.3	33.3%	28.2
18/11/2025 21:00:00	36.7	23	27	40	35.2	40.7%	28.1
18/11/2025 22:00:00	35.0	11	13	40	33.6	69.2%	31.2
18/11/2025 23:00:00	35.0	5	6	40	33.5	83.3%	31.3
19/11/2025 00:00:00	35.0	3	3	35	32.5	33.3%	28.7
19/11/2025 01:00:00	0.0	0	0	0	0.0	0.0%	0.0
19/11/2025 02:00:00	30.0	1	1	30	0.0	0.0%	27.0
19/11/2025 03:00:00	0.0	0	0	0	0.0	0.0%	0.0
19/11/2025 04:00:00	0.0	0	0	0	0.0	0.0%	0.0
19/11/2025 05:00:00	0.0	0	0	0	0.0	0.0%	0.0
19/11/2025 06:00:00	35.0	2	2	35	32.5	50.0%	29.5
19/11/2025 07:00:00	38.3	8	9	40	35.0	66.7%	30.9
19/11/2025 08:00:00	33.3	29	34	40	33.4	32.4%	25.8
19/11/2025 09:00:00	32.5	85	100	40	33.8	24.0%	26.6
19/11/2025 10:00:00	31.9	76	90	40	33.2	23.3%	25.7
19/11/2025 11:00:00	32.9	44	52	40	33.1	30.8%	26.4
19/11/2025 12:00:00	31.2	30	35	40	34.2	17.1%	26.3
19/11/2025 13:00:00	30.8	31	37	40	33.2	18.9%	23.5
19/11/2025 14:00:00	30.8	39	46	40	33.8	17.4%	25.6
19/11/2025 15:00:00	32.1	31	36	45	33.8	22.2%	26.9
19/11/2025 16:00:00	33.2	34	40	40	33.3	32.5%	26.6
19/11/2025 17:00:00	33.2	37	44	40	33.1	36.4%	28.4
19/11/2025 18:00:00	30.0	42	50	35	32.5	16.0%	24.5
19/11/2025 19:00:00	30.5	55	65	40	33.0	16.9%	26.2
19/11/2025 20:00:00	34.0	27	32	50	34.4	40.6%	28.6
19/11/2025 21:00:00	31.2	20	24	40	33.5	20.8%	26.8
19/11/2025 22:00:00	31.2	16	19	35	32.5	21.1%	26.1
19/11/2025 23:00:00	37.5	8	10	50	35.6	80.0%	33.6
20/11/2025 00:00:00	30.0	2	2	30	0.0	0.0%	27.0
20/11/2025 01:00:00	35.0	2	2	35	32.5	50.0%	27.0
20/11/2025 02:00:00	40.0	1	1	40	37.5	100.0%	37.0
20/11/2025 03:00:00	40.0	1	1	40	37.5	100.0%	37.0
20/11/2025 04:00:00	0.0	0	0	0	0.0	0.0%	0.0
20/11/2025 05:00:00	45.0	2	2	45	42.5	50.0%	34.5
20/11/2025 06:00:00	30.0	1	1	30	0.0	0.0%	27.0
20/11/2025 07:00:00	40.0	8	9	45	34.6	77.8%	32.7
20/11/2025 08:00:00	33.9	18	21	45	33.5	47.6%	29.9
20/11/2025 09:00:00	33.0	76	90	40	33.4	30.0%	26.3
20/11/2025 10:00:00	33.8	75	88	45	33.5	39.8%	27.8
20/11/2025 11:00:00	33.1	25	29	40	33.1	31.0%	27.6
20/11/2025 12:00:00	32.9	27	32	40	33.6	28.1%	26.6

20/11/2025 13:00:00	31.7	26	30	45	35.5	16.7%	26.1
20/11/2025 14:00:00	30.0	37	44	40	33.2	15.9%	24.6
20/11/2025 15:00:00	31.0	37	43	45	34.6	16.3%	24.3
20/11/2025 16:00:00	33.1	34	40	40	32.9	35.0%	27.0
20/11/2025 17:00:00	32.3	42	50	40	33.3	26.0%	25.8
20/11/2025 18:00:00	32.5	36	42	35	32.5	28.6%	26.8
20/11/2025 19:00:00	31.9	49	58	40	32.9	24.1%	26.5
20/11/2025 20:00:00	31.9	37	43	40	33.1	20.9%	26.5
20/11/2025 21:00:00	35.0	20	24	40	34.5	41.7%	29.5
20/11/2025 22:00:00	33.3	10	12	40	33.8	33.3%	25.9
20/11/2025 23:00:00	37.5	8	9	40	33.9	77.8%	32.1
21/11/2025 00:00:00	30.0	6	7	35	32.5	14.3%	26.6
21/11/2025 01:00:00	30.0	1	1	30	0.0	0.0%	27.0
21/11/2025 02:00:00	35.0	2	2	35	32.5	50.0%	29.5
21/11/2025 03:00:00	0.0	0	0	0	0.0	0.0%	0.0
21/11/2025 04:00:00	30.0	1	1	30	0.0	0.0%	27.0
21/11/2025 05:00:00	30.0	1	1	30	0.0	0.0%	27.0
21/11/2025 06:00:00	35.0	3	3	35	32.5	33.3%	28.7
21/11/2025 07:00:00	34.0	7	8	35	32.5	62.5%	30.3
21/11/2025 08:00:00	32.5	19	22	35	32.5	27.3%	26.9
21/11/2025 09:00:00	30.0	70	82	40	32.9	14.6%	25.4
21/11/2025 10:00:00	29.7	61	72	40	33.1	12.5%	25.3
21/11/2025 11:00:00	30.0	39	46	40	33.2	15.2%	23.9
21/11/2025 12:00:00	32.8	34	40	40	33.4	27.5%	26.6
21/11/2025 13:00:00	32.5	35	41	40	33.0	26.8%	26.4
21/11/2025 14:00:00	31.9	26	31	35	32.5	25.8%	27.3
21/11/2025 15:00:00	29.6	42	50	40	34.2	12.0%	24.7
21/11/2025 16:00:00	30.0	43	51	40	33.1	15.7%	24.3
21/11/2025 17:00:00	31.8	48	57	45	33.7	22.8%	26.1
21/11/2025 18:00:00	32.1	49	58	40	33.2	24.1%	26.8
21/11/2025 19:00:00	33.8	45	53	40	33.5	37.7%	27.5
21/11/2025 20:00:00	29.7	26	31	40	33.8	12.9%	25.3
21/11/2025 21:00:00	32.9	23	27	40	33.1	29.6%	26.7
21/11/2025 22:00:00	35.0	5	6	40	33.5	83.3%	32.2
21/11/2025 23:00:00	37.5	7	8	40	34.5	62.5%	31.0
22/11/2025 00:00:00	37.5	5	6	40	34.5	83.3%	33.0
22/11/2025 01:00:00	35.0	1	1	35	32.5	100.0%	32.0
22/11/2025 02:00:00	30.0	2	2	30	0.0	0.0%	27.0
22/11/2025 03:00:00	35.0	2	2	35	32.5	50.0%	29.5
22/11/2025 04:00:00	0.0	0	0	0	0.0	0.0%	0.0
22/11/2025 05:00:00	0.0	0	0	0	0.0	0.0%	0.0
22/11/2025 06:00:00	30.0	3	3	30	0.0	0.0%	25.3
22/11/2025 07:00:00	30.0	3	3	30	0.0	0.0%	23.7
22/11/2025 08:00:00	30.0	7	8	35	32.5	12.5%	26.6
22/11/2025 09:00:00	33.6	13	15	35	32.5	46.7%	29.2
22/11/2025 10:00:00	34.0	20	24	45	33.8	50.0%	28.9
22/11/2025 11:00:00	34.4	24	28	40	33.9	39.3%	28.9
22/11/2025 12:00:00	32.8	28	33	40	33.0	30.3%	28.2

22/11/2025 13:00:00	33.6	37	43	45	33.4	37.2%	28.5
22/11/2025 14:00:00	33.1	47	55	40	32.8	34.5%	27.9
22/11/2025 15:00:00	33.1	38	45	45	34.6	26.7%	27.5
22/11/2025 16:00:00	32.9	34	40	40	34.0	25.0%	26.9
22/11/2025 17:00:00	31.0	22	26	35	32.5	19.2%	25.7
22/11/2025 18:00:00	30.0	31	36	40	33.5	13.9%	25.6
22/11/2025 19:00:00	33.8	20	23	40	34.2	26.1%	27.0
22/11/2025 20:00:00	30.0	15	18	35	32.5	16.7%	26.1
22/11/2025 21:00:00	33.3	12	14	45	35.0	28.6%	27.8
22/11/2025 22:00:00	32.5	7	8	35	32.5	25.0%	25.9
22/11/2025 23:00:00	32.5	4	5	35	32.5	40.0%	29.0
23/11/2025 00:00:00	32.5	6	7	35	32.5	28.6%	26.3
23/11/2025 01:00:00	31.7	10	12	35	32.5	25.0%	26.8
23/11/2025 02:00:00	35.0	3	3	35	32.5	33.3%	28.7
23/11/2025 03:00:00	35.0	2	2	35	32.5	50.0%	29.5
23/11/2025 04:00:00	0.0	0	0	0	0.0	0.0%	0.0
23/11/2025 05:00:00	30.0	3	3	30	0.0	0.0%	25.3
23/11/2025 06:00:00	0.0	0	0	0	0.0	0.0%	0.0
23/11/2025 07:00:00	30.0	1	1	30	0.0	0.0%	27.0
23/11/2025 08:00:00	35.0	8	9	40	35.0	22.2%	26.7
23/11/2025 09:00:00	33.3	11	13	40	33.8	30.8%	28.3
23/11/2025 10:00:00	32.5	6	7	35	32.5	28.6%	27.9
23/11/2025 11:00:00	35.0	13	15	40	35.0	26.7%	27.5
23/11/2025 12:00:00	33.3	20	23	35	32.5	39.1%	28.3
23/11/2025 13:00:00	33.1	35	41	40	33.9	26.8%	27.4
23/11/2025 14:00:00	30.5	51	60	35	32.5	16.7%	25.5
23/11/2025 15:00:00	33.0	30	35	40	33.0	31.4%	25.9
23/11/2025 16:00:00	33.6	24	28	40	32.9	42.9%	28.1
23/11/2025 17:00:00	33.6	26	30	40	33.6	30.0%	27.2
23/11/2025 18:00:00	32.2	35	41	40	33.0	24.4%	26.7
23/11/2025 19:00:00	34.3	18	21	40	33.6	42.9%	28.7
23/11/2025 20:00:00	35.0	10	12	45	36.3	33.3%	26.8
23/11/2025 21:00:00	32.5	7	8	35	32.5	25.0%	26.6
23/11/2025 22:00:00	32.5	6	7	35	32.5	28.6%	26.4
23/11/2025 23:00:00	30.0	3	4	35	32.5	25.0%	25.8
24/11/2025 00:00:00	45.0	2	2	45	37.5	100.0%	37.0
24/11/2025 01:00:00	30.0	2	2	30	0.0	0.0%	27.5
24/11/2025 02:00:00	0.0	0	0	0	0.0	0.0%	0.0
24/11/2025 03:00:00	0.0	0	0	0	0.0	0.0%	0.0
24/11/2025 04:00:00	0.0	0	0	0	0.0	0.0%	0.0
24/11/2025 05:00:00	35.0	2	2	35	32.5	50.0%	24.5
24/11/2025 06:00:00	30.0	1	1	30	0.0	0.0%	27.0
24/11/2025 07:00:00	35.0	10	12	40	33.6	75.0%	31.3
24/11/2025 08:00:00	32.5	22	26	40	33.2	26.9%	27.4
24/11/2025 09:00:00	33.0	76	89	40	33.2	30.3%	28.1
24/11/2025 10:00:00	32.2	105	123	40	33.8	22.0%	26.9
24/11/2025 11:00:00	32.4	69	81	40	32.7	27.2%	26.0
24/11/2025 12:00:00	33.8	25	29	45	36.1	24.1%	27.2

Incoming Dir Summary
 Flordon Road, Hazlewood from A140

from Thu-Oct-23-2025-01-00-PM to Thu-Dec-11-2025-02-59-PM

24/11/2025 13:00:00	32.3	42	49	40	32.9	24.5%	26.8
24/11/2025 14:00:00	30.0	31	36	40	33.5	13.9%	24.6
24/11/2025 15:00:00	32.5	33	39	40	33.5	25.6%	25.1
24/11/2025 16:00:00	32.1	28	33	40	33.1	24.2%	27.3
24/11/2025 17:00:00	33.4	44	52	40	33.3	36.5%	26.4
24/11/2025 18:00:00	32.6	55	65	45	33.3	29.2%	27.2
24/11/2025 19:00:00	32.7	64	75	40	33.9	24.0%	27.4
24/11/2025 20:00:00	33.0	25	29	40	33.9	24.1%	26.1
24/11/2025 21:00:00	33.9	15	18	40	33.0	55.6%	30.3
24/11/2025 22:00:00	33.0	20	23	40	33.3	26.1%	27.6
24/11/2025 23:00:00	33.3	8	10	50	36.3	40.0%	30.0
25/11/2025 00:00:00	35.0	2	2	35	32.5	50.0%	29.5
25/11/2025 01:00:00	32.5	3	4	35	32.5	50.0%	28.3
25/11/2025 02:00:00	25.0	1	1	25	0.0	0.0%	22.0
25/11/2025 03:00:00	0.0	0	0	0	0.0	0.0%	0.0
25/11/2025 04:00:00	30.0	1	1	30	0.0	0.0%	27.0
25/11/2025 05:00:00	0.0	0	0	0	0.0	0.0%	0.0
25/11/2025 06:00:00	35.0	2	2	35	32.5	50.0%	29.5
25/11/2025 07:00:00	35.0	5	6	40	33.8	66.7%	30.5
25/11/2025 08:00:00	34.3	27	32	45	35.2	34.4%	26.8
25/11/2025 09:00:00	32.9	88	104	40	33.5	28.8%	27.3
25/11/2025 10:00:00	33.5	76	89	45	34.0	30.3%	28.2
25/11/2025 11:00:00	32.5	20	23	35	32.5	26.1%	25.1
25/11/2025 12:00:00	**No Data**						
25/11/2025 13:00:00	**No Data**						
						
11/12/2025 14:00:00	0.0	0	0	0	0.0	0.0%	0.0
11/12/2025 15:00:00	0.0	0	0	0	0.0	0.0%	0.0

Day/Time Ending	85th pctl (MPH)	85th pctl cnts	Total Cnts	Max Speed	Avg Speeder	% Speeders	Avg Speed
24/10/2025 00:00:00	33.3	235	276	55	34.3	29.0%	27.8
25/10/2025 00:00:00	33.4	648	762	55	34.0	29.8%	26.9
26/10/2025 00:00:00	33.6	327	385	45	33.8	34.5%	28.0
27/10/2025 00:00:00	33.6	276	325	45	33.9	33.8%	27.9
28/10/2025 00:00:00	32.9	499	587	55	34.0	26.2%	26.0
29/10/2025 00:00:00	33.5	445	523	50	33.9	32.9%	27.5
30/10/2025 00:00:00	33.6	439	517	45	33.9	34.4%	27.7
31/10/2025 00:00:00	32.9	762	896	50	34.2	25.3%	26.0
01/11/2025 00:00:00	33.4	654	769	55	33.9	32.0%	27.5
02/11/2025 00:00:00	33.7	391	460	50	33.5	37.4%	28.1
03/11/2025 00:00:00	33.9	320	376	50	33.8	38.6%	28.6
04/11/2025 00:00:00	33.7	595	700	55	34.1	34.3%	28.0
05/11/2025 00:00:00	33.3	602	708	55	33.7	32.3%	27.5
06/11/2025 00:00:00	33.8	629	740	50	34.2	33.0%	27.9
07/11/2025 00:00:00	34.0	645	759	45	34.0	35.4%	28.2
08/11/2025 00:00:00	33.2	637	749	50	33.9	29.5%	27.5
09/11/2025 00:00:00	34.3	428	503	50	34.2	38.8%	28.6
10/11/2025 00:00:00	34.0	314	370	50	34.1	38.1%	28.5
11/11/2025 00:00:00	32.9	570	671	45	33.7	27.9%	26.9
12/11/2025 00:00:00	32.8	609	716	50	33.8	27.0%	27.2
13/11/2025 00:00:00	33.5	617	726	50	33.8	32.0%	27.3
14/11/2025 00:00:00	33.6	649	764	50	34.1	31.7%	27.2
15/11/2025 00:00:00	32.2	547	643	45	33.4	23.3%	26.4
16/11/2025 00:00:00	33.6	428	504	45	33.8	34.1%	28.0
17/11/2025 00:00:00	33.4	378	445	50	33.7	32.4%	27.9
18/11/2025 00:00:00	33.7	653	768	50	34.1	32.4%	27.9
19/11/2025 00:00:00	33.3	603	709	55	34.1	29.8%	27.2
20/11/2025 00:00:00	32.5	619	728	50	33.5	25.5%	26.4
21/11/2025 00:00:00	33.1	576	678	45	33.6	30.1%	26.8
22/11/2025 00:00:00	32.0	592	697	45	33.3	22.8%	26.1
23/11/2025 00:00:00	32.9	373	439	45	33.4	29.4%	27.5
24/11/2025 00:00:00	32.8	320	377	45	33.4	28.9%	27.0
25/11/2025 00:00:00	32.8	677	796	50	33.5	27.5%	27.0
26/11/2025 00:00:00	33.3	223	262	45	33.8	30.9%	27.5
27/11/2025 00:00:00	**No Data**						
28/11/2025 00:00:00	**No Data**						
29/11/2025 00:00:00							
						
30/11/2025 00:00:00							
01/12/2025 00:00:00							
02/12/2025 00:00:00							
03/12/2025 00:00:00							
04/12/2025 00:00:00							
05/12/2025 00:00:00							
06/12/2025 00:00:00							
07/12/2025 00:00:00							
08/12/2025 00:00:00							

Incoming Dir Summary
Flordon Road, Hazlewood from A140

from Thu-Oct-23-2025-01-00-PM to Thu-Dec-11-2025-02-59-PM

09/12/2025 00:00:00
10/12/2025 00:00:00
11/12/2025 00:00:00
11/12/2025 14:59:59

0.0 0 0 0 0.0 0.0% 0.0

Incoming Dir Weekly Counts
 Flordon Road, Hazlewood from A140

from Thu-Oct-23-2025-01-00-PM to Thu-Dec-11-2025-02-59-PM

	20/10/2025	to	26/10/2025							
	Monday	Tuesday	Wednesday	Thursday	Friday	Saturday	Sunday	Week	Weekend	Week Day 85%
Hour	20/10/2025	21/10/2025	22/10/2025	23/10/2025	24/10/2025	25/10/2025	26/10/2025	Day Avg	Avg	Avg Speed
0 - 1	*	*	*	*	0	1	5	0	3	0
1 - 2	*	*	*	*	0	0	3	0	1.5	0
2 - 3	*	*	*	*	0	1	0	0	0.5	0
3 - 4	*	*	*	*	0	0	1	0	0.5	0
4 - 5	*	*	*	*	3	3	0	3	1.5	40
5 - 6	*	*	*	*	1	3	0	1	1.5	25
6 - 7	*	*	*	*	24	14	0	24	7	33.9
7 - 8	*	*	*	*	76	17	6	76	11.5	33
8 - 9	*	*	*	*	57	20	13	57	16.5	34.5
9 - 10	*	*	*	*	60	22	16	60	19	33.3
10 - 11	*	*	*	*	62	33	18	62	25.5	33.1
11 - 12	*	*	*	*	59	27	28	59	27.5	32.5
12 - 13	*	*	*	*	67	26	25	67	25.5	31.5
13 - 14	*	*	*	23	40	32	34	31.5	33	31.65
14 - 15	*	*	*	29	84	34	38	56.5	36	31
15 - 16	*	*	*	56	42	30	24	49	27	32.2
16 - 17	*	*	*	47	47	41	31	47	36	34.15
17 - 18	*	*	*	45	56	26	27	50.5	26.5	33.5
18 - 19	*	*	*	29	28	25	19	28.5	22	35
19 - 20	*	*	*	17	16	10	18	16.5	14	36.25
20 - 21	*	*	*	10	12	6	9	11	7.5	34.6
21 - 22	*	*	*	11	11	3	4	11	3.5	36.25
22 - 23	*	*	*	6	9	10	0	7.5	5	32.1
23 - 24	*	*	*	3	8	1	6	5.5	3.5	36.9
Totals	0	0	0	276	762	385	325			
% of Total	0%	0%	0%	15.79%	43.59%	22.03%	18.59%			

Incoming Dir Weekly Counts
 Flordon Road, Hazlewood from A140

from Thu-Oct-23-2025-01-00-PM to Thu-Dec-11-2025-02-59-PM

	27/10/2025	to	02/11/2025							
	Monday	Tuesday	Wednesday	Thursday	Friday	Saturday	Sunday	Week	Weekend	Week Day 85%
Hour	27/10/2025	28/10/2025	29/10/2025	30/10/2025	31/10/2025	01/11/2025	02/11/2025	Day Avg	Avg	Avg Speed
0 - 1	2	2	3	2	11	4	4	4	4	37
1 - 2	0	1	0	0	2	3	4	0.6	3.5	35
2 - 3	2	0	0	0	2	3	0	0.8	1.5	30
3 - 4	1	0	0	1	2	1	1	0.8	1	36.67
4 - 5	0	1	1	0	0	0	0	0.4	0	40
5 - 6	1	1	0	0	2	3	0	0.8	1.5	35
6 - 7	9	11	13	12	6	5	1	10.2	3	37.34
7 - 8	26	25	30	23	30	5	8	26.8	6.5	35.58
8 - 9	67	59	68	64	76	22	14	66.8	18	34.02
9 - 10	56	53	40	40	51	17	21	48	19	33.7
10 - 11	31	34	21	34	47	34	14	33.4	24	33.14
11 - 12	51	25	24	42	48	35	27	38	31	31.54
12 - 13	46	36	38	32	90	32	33	48.4	32.5	31.76
13 - 14	48	36	36	43	61	55	30	44.8	42.5	32.02
14 - 15	35	33	35	33	54	29	46	38	37.5	31.96
15 - 16	17	35	49	42	56	32	29	39.8	30.5	32.8
16 - 17	48	39	28	215	52	40	41	76.4	40.5	32.58
17 - 18	41	28	38	188	58	35	29	70.6	32	32.02
18 - 19	37	34	23	42	59	30	29	39	29.5	32.18
19 - 20	34	28	22	33	15	34	12	26.4	23	34.1
20 - 21	16	15	19	14	14	14	17	15.6	15.5	36
21 - 22	5	11	10	16	12	13	10	10.8	11.5	35.16
22 - 23	10	11	12	13	13	9	2	11.8	5.5	35.02
23 - 24	4	5	7	7	8	5	4	6.2	4.5	33.66
Totals	587	523	517	896	769	460	376			
% of Total	14.22%	12.67%	12.52%	21.71%	18.63%	11.14%	9.11%			

Incoming Dir Weekly Counts
 Flordon Road, Hazlewood from A140

from Thu-Oct-23-2025-01-00-PM to Thu-Dec-11-2025-02-59-PM

	03/11/2025	to	09/11/2025							
	Monday	Tuesday	Wednesday	Thursday	Friday	Saturday	Sunday	Week	Weekend	Week Day 85%
Hour	03/11/2025	04/11/2025	05/11/2025	06/11/2025	07/11/2025	08/11/2025	09/11/2025	Day Avg	Avg	Avg Speed
0 - 1	1	3	2	2	1	4	3	1.8	3.5	36
1 - 2	0	2	2	1	0	3	0	1	1.5	35
2 - 3	0	1	1	2	1	2	1	1	1.5	33.75
3 - 4	1	0	1	1	1	0	1	0.8	0.5	35
4 - 5	0	1	0	1	0	0	0	0.4	0	30
5 - 6	3	1	3	1	5	1	1	2.6	1	35.5
6 - 7	5	9	11	15	5	2	0	9	1	35.52
7 - 8	36	31	30	32	23	14	7	30.4	10.5	35.84
8 - 9	80	98	114	95	87	15	9	94.8	12	33.76
9 - 10	80	72	76	81	74	24	10	76.6	17	33.7
10 - 11	48	47	57	47	45	37	21	48.8	29	34
11 - 12	33	43	45	36	61	41	40	43.6	40.5	33.34
12 - 13	42	40	36	49	48	55	33	43	44	32.22
13 - 14	45	37	37	51	45	34	48	43	41	32.9
14 - 15	40	35	34	39	48	36	33	39.2	34.5	31.44
15 - 16	52	45	34	56	62	47	31	49.8	39	32.82
16 - 17	45	34	52	44	53	44	28	45.6	36	32.44
17 - 18	55	60	59	39	59	41	31	54.4	36	32.14
18 - 19	52	61	60	48	51	39	32	54.4	35.5	33.36
19 - 20	30	35	21	36	22	25	13	28.8	19	33.26
20 - 21	15	23	17	32	22	12	11	21.8	11.5	35.66
21 - 22	14	11	25	16	9	11	6	15	8.5	36.68
22 - 23	18	12	17	22	13	11	4	16.4	7.5	34.76
23 - 24	5	7	6	13	14	5	7	9	6	34.66
Totals	700	708	740	759	749	503	370			
% of Total	15.46%	15.63%	16.34%	16.76%	16.54%	11.11%	8.17%			

Incoming Dir Weekly Counts
 Flordon Road, Hazlewood from A140

from Thu-Oct-23-2025-01-00-PM to Thu-Dec-11-2025-02-59-PM

	10/11/2025	to	16/11/2025							
	Monday	Tuesday	Wednesday	Thursday	Friday	Saturday	Sunday	Week	Weekend	Week Day 85%
Hour	10/11/2025	11/11/2025	12/11/2025	13/11/2025	14/11/2025	15/11/2025	16/11/2025	Day Avg	Avg	Avg Speed
0 - 1	0	4	0	1	3	2	4	1.6	3	35
1 - 2	1	1	0	2	0	3	4	0.8	3.5	36.67
2 - 3	0	0	1	0	0	1	3	0.2	2	25
3 - 4	2	1	0	0	0	0	1	0.6	0.5	32.5
4 - 5	0	0	1	1	1	0	2	0.6	1	36.67
5 - 6	3	3	1	5	2	4	2	2.8	3	34
6 - 7	13	8	13	8	7	3	3	9.8	3	36.84
7 - 8	29	31	32	29	20	8	11	28.2	9.5	34
8 - 9	103	105	102	97	73	21	12	96	16.5	33.26
9 - 10	62	76	80	93	58	23	17	73.8	20	33.1
10 - 11	38	54	45	47	41	53	25	45	39	33.12
11 - 12	44	34	54	46	37	45	39	43	42	31.64
12 - 13	36	38	30	54	37	55	25	39	40	31.3
13 - 14	36	38	46	34	44	61	43	39.6	52	31.68
14 - 15	43	35	39	33	40	49	46	38	47.5	32.04
15 - 16	44	48	33	45	50	44	55	44	49.5	32.14
16 - 17	48	43	49	50	53	35	32	48.6	33.5	31.98
17 - 18	50	50	55	64	53	34	39	54.4	36.5	31.42
18 - 19	43	68	54	60	50	28	33	55	30.5	32.44
19 - 20	37	33	36	34	16	16	21	31.2	18.5	33.9
20 - 21	10	18	20	14	22	9	14	16.8	11.5	35
21 - 22	17	14	20	24	11	2	9	17.2	5.5	33.5
22 - 23	12	11	10	12	16	4	2	12.2	3	33.92
23 - 24	0	3	5	11	9	4	3	5.6	3.5	33.33
Totals	671	716	726	764	643	504	445			
% of Total	15.01%	16.02%	16.25%	17.1%	14.39%	11.28%	9.96%			

Incoming Dir Weekly Counts
 Flordon Road, Hazlewood from A140

from Thu-Oct-23-2025-01-00-PM to Thu-Dec-11-2025-02-59-PM

	17/11/2025	to	23/11/2025							
	Monday	Tuesday	Wednesday	Thursday	Friday	Saturday	Sunday	Week	Weekend	Week Day 85%
Hour	17/11/2025	18/11/2025	19/11/2025	20/11/2025	21/11/2025	22/11/2025	23/11/2025	Day Avg	Avg	Avg Speed
0 - 1	0	3	0	2	1	1	12	1.2	6.5	40
1 - 2	2	2	1	1	2	2	3	1.6	2.5	35
2 - 3	2	0	0	1	0	2	2	0.6	2	40
3 - 4	1	1	0	0	1	0	0	0.6	0	35
4 - 5	2	0	0	2	1	0	3	1	1.5	38.33
5 - 6	5	1	2	1	3	3	0	2.4	1.5	32
6 - 7	9	10	9	9	8	3	1	9	2	36.06
7 - 8	30	32	34	21	22	8	9	27.8	8.5	33.58
8 - 9	111	92	100	90	82	15	13	95	14	32.78
9 - 10	110	99	90	88	72	24	7	91.8	15.5	32.54
10 - 11	42	52	52	29	46	28	15	44.2	21.5	32.36
11 - 12	61	46	35	32	40	33	23	42.8	28	31.88
12 - 13	53	25	37	30	41	43	41	37.2	42	31.74
13 - 14	26	41	46	44	31	55	60	37.6	57.5	31.72
14 - 15	37	38	36	43	50	45	35	40.8	40	31.66
15 - 16	28	29	40	40	51	40	28	37.6	34	32.34
16 - 17	56	41	44	50	57	26	30	49.6	28	32.6
17 - 18	73	57	50	42	58	36	41	56	38.5	31.42
18 - 19	54	58	65	58	53	23	21	57.6	22	32.66
19 - 20	29	33	32	43	31	18	12	33.6	15	32.76
20 - 21	10	27	24	24	27	14	8	22.4	11	34.66
21 - 22	16	13	19	12	6	8	7	13.2	7.5	34.4
22 - 23	9	6	10	9	8	5	4	8.4	4.5	36.5
23 - 24	2	3	2	7	6	7	2	4	4.5	34.5
Totals	768	709	728	678	697	439	377			
% of Total	17.47%	16.13%	16.56%	15.42%	15.86%	9.99%	8.58%			

Incoming Dir Weekly Counts
 Flordon Road, Hazlewood from A140

from Thu-Oct-23-2025-01-00-PM to Thu-Dec-11-2025-02-59-PM

	24/11/2025	to	30/11/2025							
	Monday	Tuesday	Wednesday	Thursday	Friday	Saturday	Sunday	Week	Weekend	Week Day 85%
Hour	24/11/2025	25/11/2025	26/11/2025	27/11/2025	28/11/2025	29/11/2025	30/11/2025	Day Avg	Avg	Avg Speed
0 - 1	2	4	0	0	0	0	0	1.2	0	31.25
1 - 2	0	1	0	0	0	0	0	0.2	0	25
2 - 3	0	0	0	0	0	0	0	0	0	0
3 - 4	0	1	0	0	0	0	0	0.2	0	30
4 - 5	2	0	0	0	0	0	0	0.4	0	35
5 - 6	1	2	0	0	0	0	0	0.6	0	32.5
6 - 7	12	6	0	0	0	0	0	3.6	0	35
7 - 8	26	32	0	0	0	0	0	11.6	0	33.4
8 - 9	89	104	0	0	0	0	0	38.6	0	32.95
9 - 10	123	89	0	0	0	0	0	42.4	0	32.85
10 - 11	81	23	0	0	0	0	0	20.8	0	32.45
11 - 12	29	0	0	0	0	0	0	5.8	0	33.8
12 - 13	49	0	0	0	0	0	0	9.8	0	32.3
13 - 14	36	0	0	0	0	0	0	7.2	0	30
14 - 15	39	0	0	0	0	0	0	7.8	0	32.5
15 - 16	33	0	0	0	0	0	0	6.6	0	32.1
16 - 17	52	0	0	0	0	0	0	10.4	0	33.4
17 - 18	65	0	0	0	0	0	0	13	0	32.6
18 - 19	75	0	0	0	0	0	0	15	0	32.7
19 - 20	29	0	0	0	0	0	0	5.8	0	33
20 - 21	18	0	0	0	0	0	0	3.6	0	33.9
21 - 22	23	0	0	0	0	0	0	4.6	0	33
22 - 23	10	0	0	0	0	0	0	2	0	33.3
23 - 24	2	0	0	0	0	0	0	0.4	0	35
Totals	796	262	0	0	0	0	0			
% of Total	75.24%	24.76%	0%	0%	0%	0%	0%			

Incoming Dir Weekly Counts
 Flordon Road, Hazlewood from A140

from Thu-Oct-23-2025-01-00-PM to Thu-Dec-11-2025-02-59-PM

	01/12/2025	to	07/12/2025							
	Monday	Tuesday	Wednesday	Thursday	Friday	Saturday	Sunday	Week	Weekend	Week Day 85%
Hour	01/12/2025	02/12/2025	03/12/2025	04/12/2025	05/12/2025	06/12/2025	07/12/2025	Day Avg	Avg	Avg Speed
0 - 1	0	0	0	0	0	0	0	0	0	0
1 - 2	0	0	0	0	0	0	0	0	0	0
2 - 3	0	0	0	0	0	0	0	0	0	0
3 - 4	0	0	0	0	0	0	0	0	0	0
4 - 5	0	0	0	0	0	0	0	0	0	0
5 - 6	0	0	0	0	0	0	0	0	0	0
6 - 7	0	0	0	0	0	0	0	0	0	0
7 - 8	0	0	0	0	0	0	0	0	0	0
8 - 9	0	0	0	0	0	0	0	0	0	0
9 - 10	0	0	0	0	0	0	0	0	0	0
10 - 11	0	0	0	0	0	0	0	0	0	0
11 - 12	0	0	0	0	0	0	0	0	0	0
12 - 13	0	0	0	0	0	0	0	0	0	0
13 - 14	0	0	0	0	0	0	0	0	0	0
14 - 15	0	0	0	0	0	0	0	0	0	0
15 - 16	0	0	0	0	0	0	0	0	0	0
16 - 17	0	0	0	0	0	0	0	0	0	0
17 - 18	0	0	0	0	0	0	0	0	0	0
18 - 19	0	0	0	0	0	0	0	0	0	0
19 - 20	0	0	0	0	0	0	0	0	0	0
20 - 21	0	0	0	0	0	0	0	0	0	0
21 - 22	0	0	0	0	0	0	0	0	0	0
22 - 23	0	0	0	0	0	0	0	0	0	0
23 - 24	0	0	0	0	0	0	0	0	0	0
Totals	0	0	0	0	0	0	0			
% of Total	0%	0%	0%	0%	0%	0%	0%			

Incoming Dir Weekly Counts
 Flordon Road, Hazlewood from A140

from Thu-Oct-23-2025-01-00-PM to Thu-Dec-11-2025-02-59-PM

	08/12/2025	to	14/12/2025							
	Monday	Tuesday	Wednesday	Thursday	Friday	Saturday	Sunday	Week	Weekend	Week Day 85%
Hour	08/12/2025	09/12/2025	10/12/2025	11/12/2025	12/12/2025	13/12/2025	14/12/2025	Day Avg	Avg	Avg Speed
0 - 1	0	0	0	0	*	*	*	0	0	0
1 - 2	0	0	0	0	*	*	*	0	0	0
2 - 3	0	0	0	0	*	*	*	0	0	0
3 - 4	0	0	0	0	*	*	*	0	0	0
4 - 5	0	0	0	0	*	*	*	0	0	0
5 - 6	0	0	0	0	*	*	*	0	0	0
6 - 7	0	0	0	0	*	*	*	0	0	0
7 - 8	0	0	0	0	*	*	*	0	0	0
8 - 9	0	0	0	0	*	*	*	0	0	0
9 - 10	0	0	0	0	*	*	*	0	0	0
10 - 11	0	0	0	0	*	*	*	0	0	0
11 - 12	0	0	0	0	*	*	*	0	0	0
12 - 13	0	0	0	0	*	*	*	0	0	0
13 - 14	0	0	0	0	*	*	*	0	0	0
14 - 15	0	0	0	0	*	*	*	0	0	0
15 - 16	0	0	0	*	*	*	*	0	0	0
16 - 17	0	0	0	*	*	*	*	0	0	0
17 - 18	0	0	0	*	*	*	*	0	0	0
18 - 19	0	0	0	*	*	*	*	0	0	0
19 - 20	0	0	0	*	*	*	*	0	0	0
20 - 21	0	0	0	*	*	*	*	0	0	0
21 - 22	0	0	0	*	*	*	*	0	0	0
22 - 23	0	0	0	*	*	*	*	0	0	0
23 - 24	0	0	0	*	*	*	*	0	0	0
Totals	0	0	0	0	0	0	0			
% of Total	0%	0%	0%	0%	0%	0%	0%			

Incoming Dir Monthly Counts
 Flordon Road, Hazlewood from A140

from Thu-Oct-23-2025-01-00-PM to Thu-Dec-11-2025-02-59-PM

Hour	Oct 2025							Week Day Avg	Weekend Avg	Week Day 85% Avg Speed
	Monday	Tuesday	Wednesday	Thursday	Friday	Saturday	Sunday			
0 - 1	2	2	3	2	11	1	5	4	3	37
1 - 2	0	1	0	0	2	0	3	0.6	1.5	35
2 - 3	2	0	0	0	2	1	0	0.8	0.5	30
3 - 4	1	0	0	1	2	0	1	0.8	0.5	36.67
4 - 5	0	1	1	0	3	3	0	1	1.5	40
5 - 6	1	1	0	0	3	3	0	1	1.5	35
6 - 7	9	11	13	12	30	14	0	15	7	37.22
7 - 8	26	25	30	23	106	17	6	42	11.5	35.32
8 - 9	67	59	68	64	133	20	13	78.2	16.5	34.06
9 - 10	56	53	40	40	111	22	16	60	19	33.64
10 - 11	31	34	21	34	109	33	18	45.8	25.5	33.1
11 - 12	51	25	24	42	107	27	28	49.8	27.5	31.62
12 - 13	46	36	38	32	157	26	25	61.8	25.5	31.7
13 - 14	48	36	36	66	101	32	34	57.4	33	32
14 - 15	35	33	35	62	138	34	38	60.6	36	31.78
15 - 16	17	35	49	98	98	30	24	59.4	27	32.56
16 - 17	48	39	28	262	99	41	31	95.2	36	32.9
17 - 18	41	28	38	233	114	26	27	90.8	26.5	32.28
18 - 19	37	34	23	71	87	25	19	50.4	22	32.34
19 - 20	34	28	22	50	31	10	18	33	14	33.92
20 - 21	16	15	19	24	26	6	9	20	7.5	35.36
21 - 22	5	11	10	27	23	3	4	15.2	3.5	35.42
22 - 23	10	11	12	19	22	10	0	14.8	5	34.8
23 - 24	4	5	7	10	16	1	6	8.4	3.5	33.16
Totals	587	523	517	1172	1531	385	325			
% of Total	11.65%	10.38%	10.26%	23.25%	30.38%	7.64%	6.45%			

Incoming Dir Monthly Counts
 Flordon Road, Hazlewood from A140

from Thu-Oct-23-2025-01-00-PM to Thu-Dec-11-2025-02-59-PM

	Nov 2025							Week	Weekend	Week Day 85%
Hour	Monday	Tuesday	Wednesday	Thursday	Friday	Saturday	Sunday	Day Avg	Avg	Avg Speed
0 - 1	3	14	2	5	5	11	23	5.8	17	34.66
1 - 2	3	6	3	4	2	11	11	3.6	11	36.5
2 - 3	2	1	2	3	1	8	6	1.8	7	36
3 - 4	4	3	1	1	2	1	3	2.2	2	36
4 - 5	4	1	1	4	2	0	5	2.4	2.5	34
5 - 6	12	7	6	7	10	11	3	8.4	7	33.92
6 - 7	39	33	33	32	20	13	5	31.4	9	35.94
7 - 8	121	126	96	82	65	35	35	98	35	34.24
8 - 9	383	399	316	282	242	73	48	324.4	60.5	33.3
9 - 10	375	336	246	262	204	88	55	284.6	71.5	33.14
10 - 11	209	176	154	123	132	152	75	158.8	113.5	33.22
11 - 12	167	123	134	114	138	154	129	135.2	141.5	32.56
12 - 13	180	103	103	133	126	185	132	129	158.5	31.96
13 - 14	143	116	129	129	120	205	181	127.4	193	32.36
14 - 15	159	108	109	115	138	159	160	125.8	159.5	31.92
15 - 16	157	122	107	141	163	163	143	138	153	32.7
16 - 17	201	118	145	144	163	145	131	154.2	138	32.64
17 - 18	243	167	164	145	170	146	140	177.8	143	31.92
18 - 19	224	187	179	166	154	120	115	182	117.5	32.92
19 - 20	125	101	89	113	69	93	58	99.4	75.5	33.22
20 - 21	53	68	61	70	71	49	50	64.6	49.5	35.14
21 - 22	70	38	64	52	26	34	32	50	33	34.4
22 - 23	49	29	37	43	37	29	12	39	20.5	35.1
23 - 24	9	13	13	31	29	21	16	19	18.5	34.6
Totals	2935	2395	2194	2201	2089	1906	1568			
% of Total	19.2%	15.67%	14.35%	14.4%	13.66%	12.47%	10.26%			

Incoming Dir Monthly Counts
 Flordon Road, Hazlewood from A140

from Thu-Oct-23-2025-01-00-PM to Thu-Dec-11-2025-02-59-PM

Hour	Dec 2025							Week Day Avg	Weekend Avg	Week Day 85% Avg Speed
	Monday	Tuesday	Wednesday	Thursday	Friday	Saturday	Sunday			
0 - 1	0	0	0	0	0	0	0	0	0	0
1 - 2	0	0	0	0	0	0	0	0	0	0
2 - 3	0	0	0	0	0	0	0	0	0	0
3 - 4	0	0	0	0	0	0	0	0	0	0
4 - 5	0	0	0	0	0	0	0	0	0	0
5 - 6	0	0	0	0	0	0	0	0	0	0
6 - 7	0	0	0	0	0	0	0	0	0	0
7 - 8	0	0	0	0	0	0	0	0	0	0
8 - 9	0	0	0	0	0	0	0	0	0	0
9 - 10	0	0	0	0	0	0	0	0	0	0
10 - 11	0	0	0	0	0	0	0	0	0	0
11 - 12	0	0	0	0	0	0	0	0	0	0
12 - 13	0	0	0	0	0	0	0	0	0	0
13 - 14	0	0	0	0	0	0	0	0	0	0
14 - 15	0	0	0	0	0	0	0	0	0	0
15 - 16	0	0	0	0	0	0	0	0	0	0
16 - 17	0	0	0	0	0	0	0	0	0	0
17 - 18	0	0	0	0	0	0	0	0	0	0
18 - 19	0	0	0	0	0	0	0	0	0	0
19 - 20	0	0	0	0	0	0	0	0	0	0
20 - 21	0	0	0	0	0	0	0	0	0	0
21 - 22	0	0	0	0	0	0	0	0	0	0
22 - 23	0	0	0	0	0	0	0	0	0	0
23 - 24	0	0	0	0	0	0	0	0	0	0
Totals	0	0	0	0	0	0	0			
% of Total	0%	0%	0%	0%	0%	0%	0%			

Incoming Dir Weekly Speeds
 Flordon Road, Hazlewood from A140

from Thu-Oct-23-2025-01-00-PM to Thu-Dec-11-2025-02-59-PM

	20/10/2025	to	26/10/2025							
	Monday	Tuesday	Wednesday	Thursday	Friday	Saturday	Sunday	Week	Weekend	Week Day 85%
Hour	20/10/2025	21/10/2025	22/10/2025	23/10/2025	24/10/2025	25/10/2025	26/10/2025	Day Avg	Avg	Avg Speed
0 - 1	*	*	*	*	0	27	29.2	0	28.83	0
1 - 2	*	*	*	*	0	0	23.67	0	23.67	0
2 - 3	*	*	*	*	0	27	0	0	27	0
3 - 4	*	*	*	*	0	0	42	0	42	0
4 - 5	*	*	*	*	32	27	0	32	27	40
5 - 6	*	*	*	*	22	33.67	0	22	33.67	25
6 - 7	*	*	*	*	29.29	28.64	0	29.29	28.64	33.9
7 - 8	*	*	*	*	25.83	26.53	29.5	25.83	27.3	33
8 - 9	*	*	*	*	25.84	28.2	30.23	25.84	29	34.5
9 - 10	*	*	*	*	25.27	26.95	25.56	25.27	26.37	33.3
10 - 11	*	*	*	*	26.47	26.18	27.89	26.47	26.78	33.1
11 - 12	*	*	*	*	27.32	27.04	27.5	27.32	27.27	32.5
12 - 13	*	*	*	*	25.21	28.23	28.64	25.21	28.43	31.5
13 - 14	*	*	*	26.74	25.1	27.59	26.79	25.7	27.18	31.65
14 - 15	*	*	*	24.1	26.33	29.03	28.87	25.76	28.94	31
15 - 16	*	*	*	27.86	26	29.1	27.79	27.06	28.52	32.2
16 - 17	*	*	*	28.89	28.68	27.34	26.42	28.79	26.94	34.15
17 - 18	*	*	*	28.29	29.04	27.85	28.59	28.7	28.23	33.5
18 - 19	*	*	*	29.48	27.79	28.64	25.16	28.65	27.14	35
19 - 20	*	*	*	27.18	30.5	29	30.33	28.79	29.86	36.25
20 - 21	*	*	*	27	30.58	27	28.22	28.95	27.73	34.6
21 - 22	*	*	*	28.45	32	27	29.5	30.23	28.43	36.25
22 - 23	*	*	*	27.17	29.78	33	0	28.73	33	32.1
23 - 24	*	*	*	32	28.38	22	27.83	29.36	27	36.9
Totals	0	0	0	27.8	26.9	27.9	27.9			
% of Total	0%	0%	0%	25.16%	24.34%	25.25%	25.25%			

Incoming Dir Weekly Speeds
 Flordon Road, Hazlewood from A140

from Thu-Oct-23-2025-01-00-PM to Thu-Dec-11-2025-02-59-PM

	27/10/2025	to	02/11/2025							
	Monday	Tuesday	Wednesday	Thursday	Friday	Saturday	Sunday	Week	Weekend	Week Day 85%
Hour	27/10/2025	28/10/2025	29/10/2025	30/10/2025	31/10/2025	01/11/2025	02/11/2025	Day Avg	Avg	Avg Speed
0 - 1	34.5	32	32	29.5	32.73	29.5	30.75	32.4	30.12	37
1 - 2	0	32	0	0	29.5	22	24.75	30.33	23.57	35
2 - 3	24.5	0	0	0	24.5	30.33	0	24.5	30.33	30
3 - 4	27	0	0	32	37	27	32	33.25	29.5	36.67
4 - 5	0	32	42	0	0	0	0	37	0	40
5 - 6	32	27	0	0	34.5	38.67	0	32	38.67	35
6 - 7	32	28	34.85	30.83	31.17	30	37	31.49	31.17	37.34
7 - 8	29.5	30.56	28.6	29.61	29.77	30	27	29.57	28.15	35.58
8 - 9	26.39	29.08	26.81	27.72	27.49	27.59	31	27.46	28.92	34.02
9 - 10	24.95	28.68	30.3	28.48	27.59	29.88	29.05	27.81	29.42	33.7
10 - 11	20.77	25.38	27.62	27.94	28	27.09	27.36	26.07	27.17	33.14
11 - 12	24.43	23.56	26.42	28.71	26.58	26.86	28.19	26.06	27.44	31.54
12 - 13	26.04	27.64	25.16	24.34	26.93	26.75	29.06	26.25	27.92	31.76
13 - 14	24.81	26.42	26.11	24.26	25.79	28.49	26.47	25.44	27.78	32.02
14 - 15	23.63	24.45	27.54	25.21	27.2	28.41	28.17	25.78	28.27	31.96
15 - 16	28.06	26.17	27.9	27.52	27.09	30.44	27.83	27.3	29.2	32.8
16 - 17	25.71	27.72	27.71	25.4	28.19	28.02	28.59	26.22	28.31	32.58
17 - 18	26.9	28.21	27.03	22.53	28.34	29.4	29.79	24.93	29.58	32.02
18 - 19	26.49	26.74	27.43	28.43	25.19	26.6	28.52	26.67	27.54	32.18
19 - 20	26.82	26.32	26.95	28.64	28.13	27.24	31.17	27.34	28.26	34.1
20 - 21	30.88	30.2	27.79	29.29	30.86	25.29	28.35	29.71	26.97	36
21 - 22	29	31.18	28.2	30.5	28.42	28.69	28.2	29.61	28.48	35.16
22 - 23	29.3	32.18	28.92	28.31	29.54	27.78	32	29.59	28.55	35.02
23 - 24	29.5	25	29.14	30	29	30	32	28.68	30.89	33.66
Totals	26	27.5	27.7	26	27.5	28.1	28.6			
% of Total	13.58%	14.37%	14.47%	13.58%	14.37%	14.68%	14.94%			

Incoming Dir Weekly Speeds
 Flordon Road, Hazlewood from A140

from Thu-Oct-23-2025-01-00-PM to Thu-Dec-11-2025-02-59-PM

	03/11/2025	to	09/11/2025							
	Monday	Tuesday	Wednesday	Thursday	Friday	Saturday	Sunday	Week	Weekend	Week Day 85%
Hour	03/11/2025	04/11/2025	05/11/2025	06/11/2025	07/11/2025	08/11/2025	09/11/2025	Day Avg	Avg	Avg Speed
0 - 1	32	29	29.5	32	32	27	30.67	30.44	28.57	36
1 - 2	0	27	34.5	27	0	28.67	0	30	28.67	35
2 - 3	0	37	32	27	22	19.5	47	29	28.67	33.75
3 - 4	27	0	37	32	32	0	27	32	27	35
4 - 5	0	22	0	32	0	0	0	27	0	30
5 - 6	32	27	30.33	32	29.2	27	27	30.15	27	35.5
6 - 7	33	30.44	30.73	30.2	33	24.5	0	31	24.5	35.52
7 - 8	30.19	28.77	30.03	30.5	29.57	29.64	32.71	29.84	30.67	35.84
8 - 9	28.54	29.22	27.86	28.75	28.41	29	28.78	28.54	28.92	33.76
9 - 10	26.19	27.93	28.17	28.3	27.81	29.08	29.7	27.67	29.26	33.7
10 - 11	27.96	27.89	27.02	29.74	26.82	27.81	27.38	27.86	27.66	34
11 - 12	28.64	26.63	26.53	29.69	27.39	29.05	27.8	27.63	28.43	33.34
12 - 13	26.55	26.05	26.94	26.35	26.35	27.75	28.15	26.43	27.9	32.22
13 - 14	29.49	26.92	26.24	27.33	27.49	29.32	27.56	27.56	28.29	32.9
14 - 15	27.1	24.51	27.06	25.31	25.62	27.56	30.27	25.91	28.86	31.44
15 - 16	27.44	27.09	27.18	27.5	27.47	26.62	29.48	27.36	27.76	32.82
16 - 17	26.47	24.94	28.06	27.86	28.25	28.32	29.18	27.29	28.65	32.44
17 - 18	27.07	26.6	27.15	27.41	26.2	28.07	26.48	26.85	27.39	32.14
18 - 19	28.92	28.21	27.22	27.62	27.37	31.62	26.5	27.87	29.31	33.36
19 - 20	27.07	27.71	29.76	29.19	25.86	29.36	30.15	27.97	29.63	33.26
20 - 21	27.47	28.61	31.18	28.72	28.59	30.92	29.36	28.88	30.17	35.66
21 - 22	33.57	28.45	29.6	27.56	30	29	27	29.79	28.29	36.68
22 - 23	29.72	29.25	31.12	30.41	27.15	27.55	29.75	29.72	28.13	34.76
23 - 24	33	27.86	31.33	27.15	27.57	33	31.43	28.6	32.08	34.66
Totals	28	27.5	27.9	28.2	27.5	28.5	28.5			
% of Total	14.28%	14.02%	14.23%	14.38%	14.02%	14.53%	14.53%			

Incoming Dir Weekly Speeds
 Flordon Road, Hazlewood from A140

from Thu-Oct-23-2025-01-00-PM to Thu-Dec-11-2025-02-59-PM

	10/11/2025	to	16/11/2025							
	Monday	Tuesday	Wednesday	Thursday	Friday	Saturday	Sunday	Week	Weekend	Week Day 85%
Hour	10/11/2025	11/11/2025	12/11/2025	13/11/2025	14/11/2025	15/11/2025	16/11/2025	Day Avg	Avg	Avg Speed
0 - 1	0	32	0	32	30.33	37	28.25	31.38	31.17	35
1 - 2	37	32	0	29.5	0	32	32	32	32	36.67
2 - 3	0	0	22	0	0	22	30.33	22	28.25	25
3 - 4	27.5	32	0	0	0	0	32	29	32	32.5
4 - 5	0	0	37	32	32	0	32	33.67	32	36.67
5 - 6	30.33	30.33	27	31.2	29.5	29.5	29.5	30.29	29.5	34
6 - 7	31.38	30.75	31.69	31.5	31.43	28.67	32	31.39	30.33	36.84
7 - 8	28.31	29.19	30.56	29.24	28.3	28.5	28	29.21	28.21	34
8 - 9	27.59	27.95	26.36	26.93	26.34	31.24	29.25	27.09	30.52	33.26
9 - 10	27.56	27.43	28.27	25.22	25.16	28.52	29.65	26.72	29	33.1
10 - 11	28.34	26.17	26.84	27.45	25.27	28.83	27.88	26.77	28.53	33.12
11 - 12	25.25	27.97	24.78	27.07	25.7	26.8	27.28	26.03	27.02	31.64
12 - 13	24.78	25.58	24.73	25.52	26	25.44	27.48	25.36	26.07	31.3
13 - 14	25.89	26.53	26.09	28.12	26.95	27.57	28.77	26.68	28.07	31.68
14 - 15	25.91	24.37	24.82	24.03	27.77	25.8	27.09	25.47	26.42	32.04
15 - 16	24.84	27.33	28.97	26.87	25.28	28.11	26.24	26.52	27.07	32.14
16 - 17	27.12	26.23	27.57	28.78	25.13	30.2	27.66	26.96	28.99	31.98
17 - 18	26.36	25.92	27.67	26.92	26.32	28.59	26.95	26.67	27.71	31.42
18 - 19	27.16	27.09	27.76	28.23	25.96	28.61	28.76	27.28	28.69	32.44
19 - 20	26.05	27.67	27.36	28.41	27.69	28	29.38	27.38	28.78	33.9
20 - 21	30.1	28.28	29.7	28.86	28.05	30.44	27.79	28.87	28.83	35
21 - 22	28.76	29.71	28.75	27.88	29.36	37	26	28.74	28	33.5
22 - 23	27.92	30	32.1	28.5	27.31	27	29.5	28.93	27.83	33.92
23 - 24	0	28.67	28.2	27.91	29.22	32	35.33	28.46	33.43	33.33
Totals	26.9	27.2	27.3	27.1	26.4	28	27.9			
% of Total	14.1%	14.26%	14.31%	14.2%	13.84%	14.68%	14.62%			

Incoming Dir Weekly Speeds
 Flordon Road, Hazlewood from A140

from Thu-Oct-23-2025-01-00-PM to Thu-Dec-11-2025-02-59-PM

	17/11/2025	to	23/11/2025							
	Monday	Tuesday	Wednesday	Thursday	Friday	Saturday	Sunday	Week	Weekend	Week Day 85%
Hour	17/11/2025	18/11/2025	19/11/2025	20/11/2025	21/11/2025	22/11/2025	23/11/2025	Day Avg	Avg	Avg Speed
0 - 1	0	33.67	0	27	27	32	26.83	30.33	27.23	40
1 - 2	32	24.5	27	37	29.5	27	28.67	29.5	28	35
2 - 3	29.5	0	0	37	0	29.5	29.5	32	29.5	40
3 - 4	32	37	0	0	27	0	0	32	0	35
4 - 5	32	0	0	34.5	27	0	25.33	32	25.33	38.33
5 - 6	25.2	27	29.5	27	28.67	25.33	0	27.08	25.33	32
6 - 7	29.89	27.6	30.89	32.67	30.25	23.67	27	30.2	24.5	36.06
7 - 8	28.77	29.44	25.76	29.86	26.91	26.62	26.67	28.06	26.65	33.58
8 - 9	28.14	28.79	26.63	26.29	25.39	29.2	28.31	27.12	28.79	32.78
9 - 10	28.44	27.36	25.68	27.83	25.32	28.88	27.86	27.06	28.65	32.54
10 - 11	27.64	25.9	26.42	27.55	23.91	28.89	27.47	26.16	28.4	32.36
11 - 12	25.7	24.87	26.26	26.59	26.6	28.15	28.35	25.92	28.23	31.88
12 - 13	27.6	24.56	23.46	26.1	26.44	28.47	27.37	25.87	27.93	31.74
13 - 14	29.69	25.9	25.57	24.59	27.26	27.91	25.45	26.26	26.63	31.72
14 - 15	27.14	27.95	26.92	24.33	24.7	27.51	25.94	26.06	26.82	31.66
15 - 16	27.61	25.79	26.58	27.05	24.31	26.88	28.07	26.1	27.37	32.34
16 - 17	26.57	28.22	28.36	25.76	26.05	25.73	27.17	26.88	26.5	32.6
17 - 18	26.97	25.37	24.5	26.79	26.84	25.56	26.66	26.15	26.14	31.42
18 - 19	29.35	26.45	26.15	26.47	27.49	27.04	28.67	27.12	27.82	32.66
19 - 20	26.79	28.24	28.59	26.51	25.29	26.11	26.75	27.07	26.37	32.76
20 - 21	31.5	28.15	26.83	29.54	26.7	27.79	26.62	28.12	27.36	34.66
21 - 22	29.25	31.15	26.11	25.92	32.17	25.88	26.43	28.38	26.13	34.4
22 - 23	28.89	31.33	33.6	32.11	31	29	25.75	31.45	27.56	36.5
23 - 24	32	28.67	27	26.57	33	26.29	37	29.4	28.67	34.5
Totals	27.9	27.2	26.4	26.8	26.1	27.5	27			
% of Total	14.77%	14.4%	13.98%	14.19%	13.82%	14.56%	14.29%			

Incoming Dir Weekly Speeds
 Flordon Road, Hazlewood from A140

from Thu-Oct-23-2025-01-00-PM to Thu-Dec-11-2025-02-59-PM

	24/11/2025	to	30/11/2025							
	Monday	Tuesday	Wednesday	Thursday	Friday	Saturday	Sunday	Week	Weekend	Week Day 85%
Hour	24/11/2025	25/11/2025	26/11/2025	27/11/2025	28/11/2025	29/11/2025	30/11/2025	Day Avg	Avg	Avg Speed
0 - 1	27.5	28.25	0	0	0	0	0	28	0	31.25
1 - 2	0	22	0	0	0	0	0	22	0	25
2 - 3	0	0	0	0	0	0	0	0	0	0
3 - 4	0	27	0	0	0	0	0	27	0	30
4 - 5	24.5	0	0	0	0	0	0	24.5	0	35
5 - 6	27	29.5	0	0	0	0	0	28.67	0	32.5
6 - 7	31.25	30.5	0	0	0	0	0	31	0	35
7 - 8	27.42	26.78	0	0	0	0	0	27.07	0	33.4
8 - 9	28.15	27.34	0	0	0	0	0	27.71	0	32.95
9 - 10	26.88	28.21	0	0	0	0	0	27.44	0	32.85
10 - 11	26	25.09	0	0	0	0	0	25.8	0	32.45
11 - 12	27.21	0	0	0	0	0	0	27.21	0	33.8
12 - 13	26.8	0	0	0	0	0	0	26.8	0	32.3
13 - 14	24.61	0	0	0	0	0	0	24.61	0	30
14 - 15	25.13	0	0	0	0	0	0	25.13	0	32.5
15 - 16	27.33	0	0	0	0	0	0	27.33	0	32.1
16 - 17	26.42	0	0	0	0	0	0	26.42	0	33.4
17 - 18	27.18	0	0	0	0	0	0	27.18	0	32.6
18 - 19	27.41	0	0	0	0	0	0	27.41	0	32.7
19 - 20	26.1	0	0	0	0	0	0	26.1	0	33
20 - 21	30.28	0	0	0	0	0	0	30.28	0	33.9
21 - 22	27.61	0	0	0	0	0	0	27.61	0	33
22 - 23	30	0	0	0	0	0	0	30	0	33.3
23 - 24	29.5	0	0	0	0	0	0	29.5	0	35
Totals	27	27.4	0	0	0	0	0			
% of Total	49.63%	50.37%	0%	0%	0%	0%	0%			

Incoming Dir Weekly Speeds
 Flordon Road, Hazlewood from A140

from Thu-Oct-23-2025-01-00-PM to Thu-Dec-11-2025-02-59-PM

	01/12/2025	to	07/12/2025							
	Monday	Tuesday	Wednesday	Thursday	Friday	Saturday	Sunday	Week	Weekend	Week Day 85%
Hour	01/12/2025	02/12/2025	03/12/2025	04/12/2025	05/12/2025	06/12/2025	07/12/2025	Day Avg	Avg	Avg Speed
0 - 1	0	0	0	0	0	0	0	0	0	0
1 - 2	0	0	0	0	0	0	0	0	0	0
2 - 3	0	0	0	0	0	0	0	0	0	0
3 - 4	0	0	0	0	0	0	0	0	0	0
4 - 5	0	0	0	0	0	0	0	0	0	0
5 - 6	0	0	0	0	0	0	0	0	0	0
6 - 7	0	0	0	0	0	0	0	0	0	0
7 - 8	0	0	0	0	0	0	0	0	0	0
8 - 9	0	0	0	0	0	0	0	0	0	0
9 - 10	0	0	0	0	0	0	0	0	0	0
10 - 11	0	0	0	0	0	0	0	0	0	0
11 - 12	0	0	0	0	0	0	0	0	0	0
12 - 13	0	0	0	0	0	0	0	0	0	0
13 - 14	0	0	0	0	0	0	0	0	0	0
14 - 15	0	0	0	0	0	0	0	0	0	0
15 - 16	0	0	0	0	0	0	0	0	0	0
16 - 17	0	0	0	0	0	0	0	0	0	0
17 - 18	0	0	0	0	0	0	0	0	0	0
18 - 19	0	0	0	0	0	0	0	0	0	0
19 - 20	0	0	0	0	0	0	0	0	0	0
20 - 21	0	0	0	0	0	0	0	0	0	0
21 - 22	0	0	0	0	0	0	0	0	0	0
22 - 23	0	0	0	0	0	0	0	0	0	0
23 - 24	0	0	0	0	0	0	0	0	0	0
Totals	0	0	0	0	0	0	0			
% of Total	0%	0%	0%	0%	0%	0%	0%			

Incoming Dir Weekly Speeds
 Flordon Road, Hazlewood from A140

from Thu-Oct-23-2025-01-00-PM to Thu-Dec-11-2025-02-59-PM

	08/12/2025	to	14/12/2025							
	Monday	Tuesday	Wednesday	Thursday	Friday	Saturday	Sunday	Week	Weekend	Week Day 85%
Hour	08/12/2025	09/12/2025	10/12/2025	11/12/2025	12/12/2025	13/12/2025	14/12/2025	Day Avg	Avg	Avg Speed
0 - 1	0	0	0	0	*	*	*	*	*	0
1 - 2	0	0	0	0	*	*	*	*	*	0
2 - 3	0	0	0	0	*	*	*	*	*	0
3 - 4	0	0	0	0	*	*	*	*	*	0
4 - 5	0	0	0	0	*	*	*	*	*	0
5 - 6	0	0	0	0	*	*	*	*	*	0
6 - 7	0	0	0	0	*	*	*	*	*	0
7 - 8	0	0	0	0	*	*	*	*	*	0
8 - 9	0	0	0	0	*	*	*	*	*	0
9 - 10	0	0	0	0	*	*	*	*	*	0
10 - 11	0	0	0	0	*	*	*	*	*	0
11 - 12	0	0	0	0	*	*	*	*	*	0
12 - 13	0	0	0	0	*	*	*	*	*	0
13 - 14	0	0	0	0	*	*	*	*	*	0
14 - 15	0	0	0	0	*	*	*	*	*	0
15 - 16	0	0	0	*	*	*	*	*	*	0
16 - 17	0	0	0	*	*	*	*	*	*	0
17 - 18	0	0	0	*	*	*	*	*	*	0
18 - 19	0	0	0	*	*	*	*	*	*	0
19 - 20	0	0	0	*	*	*	*	*	*	0
20 - 21	0	0	0	*	*	*	*	*	*	0
21 - 22	0	0	0	*	*	*	*	*	*	0
22 - 23	0	0	0	*	*	*	*	*	*	0
23 - 24	0	0	0	*	*	*	*	*	*	0
Totals	0	0	0	0	0	0	0			
% of Total	0%	0%	0%	0%	0%	0%	0%			

Incoming Dir Monthly Speeds
 Flordon Road, Hazlewood from A140

from Thu-Oct-23-2025-01-00-PM to Thu-Dec-11-2025-02-59-PM

	Oct 2025							Week	Weekend	Week Day 85%
Hour	Monday	Tuesday	Wednesday	Thursday	Friday	Saturday	Sunday	Day Avg	Avg	Avg Speed
0 - 1	34.5	32	32	29.5	32.73	27	29.2	32.4	28.83	37
1 - 2	0	32	0	0	29.5	0	23.67	30.33	23.67	35
2 - 3	24.5	0	0	0	24.5	27	0	24.5	27	30
3 - 4	27	0	0	32	37	0	42	33.25	42	36.67
4 - 5	0	32	42	0	32	27	0	34	27	40
5 - 6	32	27	0	0	30.33	33.67	0	30	33.67	35
6 - 7	32	28	34.85	30.83	29.67	28.64	0	30.79	28.64	37.22
7 - 8	29.5	30.56	28.6	29.61	26.94	26.53	29.5	28.22	27.3	35.32
8 - 9	26.39	29.08	26.81	27.72	26.78	28.2	30.23	27.22	29	34.06
9 - 10	24.95	28.68	30.3	28.48	26.33	26.95	25.56	27.3	26.37	33.64
10 - 11	20.77	25.38	27.62	27.94	27.13	26.18	27.89	26.17	26.78	33.1
11 - 12	24.43	23.56	26.42	28.71	26.99	27.04	27.5	26.36	27.27	31.62
12 - 13	26.04	27.64	25.16	24.34	26.2	28.23	28.64	26.02	28.43	31.7
13 - 14	24.81	26.42	26.11	25.12	25.51	27.59	26.79	25.49	27.18	32
14 - 15	23.63	24.45	27.54	24.69	26.67	29.03	28.87	25.78	28.94	31.78
15 - 16	28.06	26.17	27.9	27.71	26.62	29.1	27.79	27.22	28.52	32.56
16 - 17	25.71	27.72	27.71	26.02	28.42	27.34	26.42	26.73	26.94	32.9
17 - 18	26.9	28.21	27.03	23.64	28.68	27.85	28.59	25.77	28.23	32.28
18 - 19	26.49	26.74	27.43	28.86	26.02	28.64	25.16	27.12	27.14	32.34
19 - 20	26.82	26.32	26.95	28.14	29.35	29	30.33	27.63	29.86	33.92
20 - 21	30.88	30.2	27.79	28.33	30.73	27	28.22	29.54	27.73	35.36
21 - 22	29	31.18	28.2	29.67	30.13	27	29.5	29.79	28.43	35.42
22 - 23	29.3	32.18	28.92	27.95	29.64	33	0	29.42	33	34.8
23 - 24	29.5	25	29.14	30.6	28.69	22	27.83	28.86	27	33.16
Totals	26	27.5	27.7	26.4	27.2	27.9	27.9			
% of Total	13.64%	14.43%	14.53%	13.85%	14.27%	14.64%	14.64%			

Incoming Dir Monthly Speeds
 Flordon Road, Hazlewood from A140

from Thu-Oct-23-2025-01-00-PM to Thu-Dec-11-2025-02-59-PM

	Nov 2025							Week	Weekend	Week Day 85%
Hour	Monday	Tuesday	Wednesday	Thursday	Friday	Saturday	Sunday	Day Avg	Avg	Avg Speed
0 - 1	29	30.64	29.5	30	30	30.18	28.26	30.17	28.88	34.66
1 - 2	33.67	26.17	32	30.75	29.5	27.45	28.45	29.78	27.95	36.5
2 - 3	29.5	37	27	30.33	22	26.38	32.83	29.22	29.14	36
3 - 4	28.5	32	37	32	29.5	27	30.33	30.73	29.5	36
4 - 5	28.25	22	37	33.25	29.5	0	28	30.33	28	34
5 - 6	28.33	29.14	29.5	30.71	29.1	30.64	28.67	29.21	30.21	33.92
6 - 7	31.21	29.67	31.15	31.22	31.35	27.38	32	30.89	28.67	35.94
7 - 8	28.79	28.54	28.7	29.89	28.28	28.74	28.37	28.82	28.56	34.24
8 - 9	28.08	28.3	26.99	27.34	26.76	29.26	29.42	27.59	29.32	33.3
9 - 10	27.3	27.73	27.29	27.05	26.18	29.03	29.2	27.19	29.1	33.14
10 - 11	27.21	26.41	26.77	28.35	25.33	28.2	27.56	26.81	27.99	33.22
11 - 12	26.43	26.34	25.75	27.76	26.71	27.7	27.82	26.56	27.76	32.56
12 - 13	26.57	25.51	25.05	25.95	26.28	27.05	28.01	25.98	27.45	31.96
13 - 14	27.39	26.43	25.95	26.6	27.23	28.2	26.97	26.73	27.62	32.36
14 - 15	26.3	25.68	26.21	24.57	25.91	27.16	27.81	25.78	27.48	31.92
15 - 16	26.72	26.88	27.5	27.17	25.81	27.83	27.62	26.75	27.74	32.7
16 - 17	26.64	26.55	27.99	27.45	26.47	28.23	28.16	26.99	28.2	32.64
17 - 18	26.93	25.98	26.52	27.01	26.46	27.89	27.35	26.6	27.63	31.92
18 - 19	28.18	27.26	26.99	27.44	26.95	28.78	28.05	27.42	28.43	32.92
19 - 20	26.48	27.87	28.37	27.94	26.03	27.72	29.38	27.37	28.36	33.22
20 - 21	29.68	28.34	28.98	29.03	27.7	28.33	28.14	28.69	28.23	35.14
21 - 22	29.46	29.84	28.3	27.33	30.23	28.62	26.97	28.86	27.82	34.4
22 - 23	29.18	29.97	32.05	30.23	28.05	27.79	28.75	29.86	28.07	35.1
23 - 24	32	28.23	29.46	27.29	29.21	29.86	33	28.75	31.22	34.6
Totals	27.4	27.3	27.2	27.4	26.7	28	28			
% of Total	14.27%	14.22%	14.17%	14.27%	13.91%	14.58%	14.58%			

Incoming Dir Monthly Speeds
 Flordon Road, Hazlewood from A140

from Thu-Oct-23-2025-01-00-PM to Thu-Dec-11-2025-02-59-PM

Hour	Dec 2025							Week Day Avg	Weekend Avg	Week Day 85% Avg Speed
	Monday	Tuesday	Wednesday	Thursday	Friday	Saturday	Sunday			
0 - 1	0	0	0	0	0	0	0	0	0	0
1 - 2	0	0	0	0	0	0	0	0	0	0
2 - 3	0	0	0	0	0	0	0	0	0	0
3 - 4	0	0	0	0	0	0	0	0	0	0
4 - 5	0	0	0	0	0	0	0	0	0	0
5 - 6	0	0	0	0	0	0	0	0	0	0
6 - 7	0	0	0	0	0	0	0	0	0	0
7 - 8	0	0	0	0	0	0	0	0	0	0
8 - 9	0	0	0	0	0	0	0	0	0	0
9 - 10	0	0	0	0	0	0	0	0	0	0
10 - 11	0	0	0	0	0	0	0	0	0	0
11 - 12	0	0	0	0	0	0	0	0	0	0
12 - 13	0	0	0	0	0	0	0	0	0	0
13 - 14	0	0	0	0	0	0	0	0	0	0
14 - 15	0	0	0	0	0	0	0	0	0	0
15 - 16	0	0	0	0	0	0	0	0	0	0
16 - 17	0	0	0	0	0	0	0	0	0	0
17 - 18	0	0	0	0	0	0	0	0	0	0
18 - 19	0	0	0	0	0	0	0	0	0	0
19 - 20	0	0	0	0	0	0	0	0	0	0
20 - 21	0	0	0	0	0	0	0	0	0	0
21 - 22	0	0	0	0	0	0	0	0	0	0
22 - 23	0	0	0	0	0	0	0	0	0	0
23 - 24	0	0	0	0	0	0	0	0	0	0
Totals	0	0	0	0	0	0	0			
% of Total	0%	0%	0%	0%	0%	0%	0%			

Incoming Dir Weekly EightyFifthSpeeds
 Flordon Road, Hazlewood from A140

from Thu-Oct-23-2025-01-00-PM to Thu-Dec-11-2025-02-59-PM

	20/10/2025	to	26/10/2025							
	Monday	Tuesday	Wednesday	Thursday	Friday	Saturday	Sunday	Week	Weekend	Week Day 85%
Hour	20/10/2025	21/10/2025	22/10/2025	23/10/2025	24/10/2025	25/10/2025	26/10/2025	Day Avg	Avg	Avg Speed
0 - 1	*	*	*	*	0	30	32.5	0	31.25	0
1 - 2	*	*	*	*	0	0	30	0	30	0
2 - 3	*	*	*	*	0	30	0	0	30	0
3 - 4	*	*	*	*	0	0	45	0	45	0
4 - 5	*	*	*	*	40	35	0	40	35	40
5 - 6	*	*	*	*	25	40	0	25	40	25
6 - 7	*	*	*	*	33.9	33.3	0	33.9	33.3	33.9
7 - 8	*	*	*	*	33	33	35	33	34	33
8 - 9	*	*	*	*	34.5	33.8	37.5	34.5	35.65	34.5
9 - 10	*	*	*	*	33.3	33	33.3	33.3	33.15	33.3
10 - 11	*	*	*	*	33.1	32	30	33.1	31	33.1
11 - 12	*	*	*	*	32.5	33.3	34.4	32.5	33.85	32.5
12 - 13	*	*	*	*	31.5	34.4	33.6	31.5	34	31.5
13 - 14	*	*	*	33.3	30	31.7	33.1	31.65	32.4	31.65
14 - 15	*	*	*	30	32	33.8	33.9	31	33.85	31
15 - 16	*	*	*	31.9	32.5	34.1	32.5	32.2	33.3	32.2
16 - 17	*	*	*	33.3	35	34.3	32.5	34.15	33.4	34.15
17 - 18	*	*	*	33.2	33.8	32.5	33.8	33.5	33.15	33.5
18 - 19	*	*	*	36.7	33.3	33.5	31.2	35	32.35	35
19 - 20	*	*	*	35	37.5	35	36.7	36.25	35.85	36.25
20 - 21	*	*	*	32.5	36.7	32.5	33.3	34.6	32.9	34.6
21 - 22	*	*	*	35	37.5	30	30	36.25	30	36.25
22 - 23	*	*	*	29.2	35	40	0	32.1	40	32.1
23 - 24	*	*	*	40	33.8	25	32.5	36.9	28.75	36.9
Totals	0	0	0	370.1	673.9	730.2	640.8			
% of Total	0%	0%	0%	15.33%	27.9%	30.24%	26.53%			

Incoming Dir Weekly EightyFifthSpeeds
 Flordon Road, Hazlewood from A140

from Thu-Oct-23-2025-01-00-PM to Thu-Dec-11-2025-02-59-PM

	27/10/2025	to	02/11/2025							
	Monday	Tuesday	Wednesday	Thursday	Friday	Saturday	Sunday	Week	Weekend	Week Day 85%
Hour	27/10/2025	28/10/2025	29/10/2025	30/10/2025	31/10/2025	01/11/2025	02/11/2025	Day Avg	Avg	Avg Speed
0 - 1	40	35	40	35	35	32.5	33.3	37	32.9	37
1 - 2	0	35	0	0	35	30	27.5	35	28.75	35
2 - 3	30	0	0	0	30	35	0	30	35	30
3 - 4	30	0	0	35	45	30	35	36.67	32.5	36.67
4 - 5	0	35	45	0	0	0	0	40	0	40
5 - 6	35	30	0	0	40	50	0	35	50	35
6 - 7	38.3	36.7	40	36.7	35	33.8	40	37.34	36.9	37.34
7 - 8	34.5	36.7	34.2	37.5	35	35	30	35.58	32.5	35.58
8 - 9	34.1	34.7	32.8	34.7	33.8	32.9	35	34.02	33.95	34.02
9 - 10	32	33.3	34.7	34.5	34	34.4	34.2	33.7	34.3	33.7
10 - 11	27.5	34.2	36.7	33.8	33.5	33.3	32.5	33.14	32.9	33.14
11 - 12	29.7	29.4	32.8	34.1	31.7	32.1	33.5	31.54	32.8	31.54
12 - 13	31.7	33.4	30.8	30.8	32.1	33.1	33.5	31.76	33.3	31.76
13 - 14	32.5	32.2	32.5	30.8	32.1	33.2	31.7	32.02	32.45	32.02
14 - 15	31.2	30.8	33.3	30.8	33.7	33.9	33.8	31.96	33.85	31.96
15 - 16	32.5	31.7	34.2	33.1	32.5	35.8	34.4	32.8	35.1	32.8
16 - 17	32.1	33.5	33.3	30.2	33.8	34.1	33.6	32.58	33.85	32.58
17 - 18	33	33.1	31.7	28.8	33.5	33.9	35	32.02	34.45	32.02
18 - 19	32.5	30	34	34.6	29.8	33.9	33.6	32.18	33.75	32.18
19 - 20	33.8	32.5	32.5	36.7	35	33.1	40	34.1	36.55	34.1
20 - 21	35	37.5	33.5	34	40	32.5	33.8	36	33.15	36
21 - 22	32.5	35	33.3	40	35	33.3	32.5	35.16	32.9	35.16
22 - 23	33.3	38	33.3	36.7	33.8	30	35	35.02	32.5	35.02
23 - 24	32.5	30	33.3	35	37.5	33.3	35	33.66	34.15	33.66
Totals	723.7	737.7	691.9	682.8	796.8	779.1	712.9			
% of Total	14.12%	14.39%	13.5%	13.32%	15.55%	15.2%	13.91%			

Incoming Dir Weekly EightyFifthSpeeds
 Flordon Road, Hazlewood from A140

from Thu-Oct-23-2025-01-00-PM to Thu-Dec-11-2025-02-59-PM

	03/11/2025	to	09/11/2025							
	Monday	Tuesday	Wednesday	Thursday	Friday	Saturday	Sunday	Week	Weekend	Week Day 85%
Hour	03/11/2025	04/11/2025	05/11/2025	06/11/2025	07/11/2025	08/11/2025	09/11/2025	Day Avg	Avg	Avg Speed
0 - 1	35	35	35	40	35	30	40	36	35	36
1 - 2	0	35	40	30	0	35	0	35	35	35
2 - 3	0	40	35	35	25	30	50	33.75	40	33.75
3 - 4	30	0	40	35	35	0	30	35	30	35
4 - 5	0	25	0	35	0	0	0	30	0	30
5 - 6	40	30	40	35	32.5	30	30	35.5	30	35.5
6 - 7	35	34.3	35	38.3	35	35	0	35.52	35	35.52
7 - 8	36	33.3	37	36.7	36.2	35	37.5	35.84	36.25	35.84
8 - 9	34.2	34.1	33.5	33.5	33.5	34	35	33.76	34.5	33.76
9 - 10	33.2	33.5	33.6	34.8	33.4	35	35	33.7	35	33.7
10 - 11	33	33.6	33.5	36.7	33.2	33.3	34.2	34	33.75	34
11 - 12	33.3	33.3	32.1	34.6	33.4	34.6	32.9	33.34	33.75	33.34
12 - 13	31.9	33.1	32.5	32.1	31.5	33.6	33.5	32.22	33.55	32.22
13 - 14	35	31.7	31.2	33.8	32.8	33.8	32.7	32.9	33.25	32.9
14 - 15	32.7	29.6	32.9	30	32	33.8	36	31.44	34.9	31.44
15 - 16	33.1	32.5	31.7	33.2	33.6	31.9	34.5	32.82	33.2	32.82
16 - 17	30.7	31.4	33.8	33	33.3	35	36.7	32.44	35.85	32.44
17 - 18	33.1	32	32.3	32.3	31	33.2	31.9	32.14	32.55	32.14
18 - 19	34	34	33.6	32.7	32.5	37.5	31.2	33.36	34.35	33.36
19 - 20	32.9	33	34.4	36	30	35	35	33.26	35	33.26
20 - 21	33.3	35	40	35.8	34.2	36.7	35	35.66	35.85	35.66
21 - 22	41.7	35	36.7	32.5	37.5	33.8	33.3	36.68	33.55	36.68
22 - 23	33.6	34	37.5	36.2	32.5	35	32.5	34.76	33.75	34.76
23 - 24	40	33.3	35	32.5	32.5	37.5	35	34.66	36.25	34.66
Totals	721.7	761.7	806.3	824.7	725.6	748.7	731.9			
% of Total	13.56%	14.32%	15.15%	15.5%	13.64%	14.07%	13.76%			

Incoming Dir Weekly EightyFifthSpeeds
 Flordon Road, Hazlewood from A140

from Thu-Oct-23-2025-01-00-PM to Thu-Dec-11-2025-02-59-PM

	10/11/2025	to	16/11/2025							
	Monday	Tuesday	Wednesday	Thursday	Friday	Saturday	Sunday	Week	Weekend	Week Day 85%
Hour	10/11/2025	11/11/2025	12/11/2025	13/11/2025	14/11/2025	15/11/2025	16/11/2025	Day Avg	Avg	Avg Speed
0 - 1	0	35	0	35	35	40	30	35	35	35
1 - 2	40	35	0	35	0	40	35	36.67	37.5	36.67
2 - 3	0	0	25	0	0	25	40	25	32.5	25
3 - 4	30	35	0	0	0	0	35	32.5	35	32.5
4 - 5	0	0	40	35	35	0	35	36.67	35	36.67
5 - 6	35	35	30	35	35	32.5	35	34	33.75	34
6 - 7	36.7	37.5	37.5	37.5	35	35	35	36.84	35	36.84
7 - 8	34	34.3	34.6	33.8	33.3	35	31.7	34	33.35	34
8 - 9	33.7	33.3	33.3	34.1	31.9	37.5	35	33.26	36.25	33.26
9 - 10	34	32.8	34.2	33.1	31.4	33.6	35	33.1	34.3	33.1
10 - 11	33.6	31.4	33.8	33.8	33	33.4	33	33.12	33.2	33.12
11 - 12	31.5	32.5	31.2	33.3	29.7	32	32.1	31.64	32.05	31.64
12 - 13	30	31	30	32.5	33	32.5	32.9	31.3	32.7	31.3
13 - 14	31	31.9	31	33.8	30.7	33.8	33.9	31.68	33.85	31.68
14 - 15	32.7	30	33.1	31.4	33	31.7	32.7	32.04	32.2	32.04
15 - 16	31.7	32.5	34	32.5	30	32.8	30.7	32.14	31.75	32.14
16 - 17	31.7	29.8	32.8	35.6	30	35	30	31.98	32.5	31.98
17 - 18	29.7	30	32.9	33	31.5	34.4	32.8	31.42	33.6	31.42
18 - 19	32.5	33.1	33.6	33	30	33.1	34.2	32.44	33.65	32.44
19 - 20	32.9	33.3	33.3	35	35	34	35	33.9	34.5	33.9
20 - 21	35	35	36.2	35	33.8	35	34	35	34.5	35
21 - 22	34	34	33.3	32.9	33.3	45	32.5	33.5	38.75	33.5
22 - 23	35	35	35	35	29.6	30	40	33.92	35	33.92
23 - 24	0	35	30	33.3	35	35	45	33.33	40	33.33
Totals	664.7	732.4	694.8	748.6	684.2	756.3	825.5			
% of Total	13.02%	14.34%	13.61%	14.66%	13.4%	14.81%	16.17%			

Incoming Dir Weekly EightyFifthSpeeds
 Flordon Road, Hazlewood from A140

from Thu-Oct-23-2025-01-00-PM to Thu-Dec-11-2025-02-59-PM

	17/11/2025	to	23/11/2025							
	Monday	Tuesday	Wednesday	Thursday	Friday	Saturday	Sunday	Week	Weekend	Week Day 85%
Hour	17/11/2025	18/11/2025	19/11/2025	20/11/2025	21/11/2025	22/11/2025	23/11/2025	Day Avg	Avg	Avg Speed
0 - 1	0	55	0	35	30	35	31.7	40	33.35	40
1 - 2	40	30	30	40	35	30	35	35	32.5	35
2 - 3	40	0	0	40	0	35	35	40	35	40
3 - 4	35	40	0	0	30	0	0	35	0	35
4 - 5	40	0	0	45	30	0	30	38.33	30	38.33
5 - 6	30	30	35	30	35	30	0	32	30	32
6 - 7	35	33	38.3	40	34	30	30	36.06	30	36.06
7 - 8	34	34.2	33.3	33.9	32.5	30	35	33.58	32.5	33.58
8 - 9	34.1	34.3	32.5	33	30	33.6	33.3	32.78	33.45	32.78
9 - 10	34.3	33	31.9	33.8	29.7	34	32.5	32.54	33.25	32.54
10 - 11	33.6	32.2	32.9	33.1	30	34.4	35	32.36	34.7	32.36
11 - 12	31.8	30.7	31.2	32.9	32.8	32.8	33.3	31.88	33.05	31.88
12 - 13	32.7	31	30.8	31.7	32.5	33.6	33.1	31.74	33.35	31.74
13 - 14	33.8	32.1	30.8	30	31.9	33.1	30.5	31.72	31.8	31.72
14 - 15	32.1	33.5	32.1	31	29.6	33.1	33	31.66	33.05	31.66
15 - 16	32.9	32.5	33.2	33.1	30	32.9	33.6	32.34	33.25	32.34
16 - 17	32.1	33.6	33.2	32.3	31.8	31	33.6	32.6	32.3	32.6
17 - 18	32.7	29.8	30	32.5	32.1	30	32.2	31.42	31.1	31.42
18 - 19	34.6	32.5	30.5	31.9	33.8	33.8	34.3	32.66	34.05	32.66
19 - 20	33.9	34.3	34	31.9	29.7	30	35	32.76	32.5	32.76
20 - 21	37.5	36.7	31.2	35	32.9	33.3	32.5	34.66	32.9	34.66
21 - 22	37.5	35	31.2	33.3	35	32.5	32.5	34.4	32.5	34.4
22 - 23	35	35	37.5	37.5	37.5	32.5	30	36.5	31.25	36.5
23 - 24	40	35	30	30	37.5	32.5	45	34.5	38.75	34.5
Totals	802.6	753.4	649.6	786.9	743.3	713.1	736.1			
% of Total	15.48%	14.53%	12.53%	15.18%	14.34%	13.75%	14.2%			

Incoming Dir Weekly EightyFifthSpeeds
 Flordon Road, Hazlewood from A140

from Thu-Oct-23-2025-01-00-PM to Thu-Dec-11-2025-02-59-PM

	24/11/2025	to	30/11/2025							
	Monday	Tuesday	Wednesday	Thursday	Friday	Saturday	Sunday	Week	Weekend	Week Day 85%
Hour	24/11/2025	25/11/2025	26/11/2025	27/11/2025	28/11/2025	29/11/2025	30/11/2025	Day Avg	Avg	Avg Speed
0 - 1	30	32.5	0	0	0	0	0	31.25	0	31.25
1 - 2	0	25	0	0	0	0	0	25	0	25
2 - 3	0	0	0	0	0	0	0	0	0	0
3 - 4	0	30	0	0	0	0	0	30	0	30
4 - 5	35	0	0	0	0	0	0	35	0	35
5 - 6	30	35	0	0	0	0	0	32.5	0	32.5
6 - 7	35	35	0	0	0	0	0	35	0	35
7 - 8	32.5	34.3	0	0	0	0	0	33.4	0	33.4
8 - 9	33	32.9	0	0	0	0	0	32.95	0	32.95
9 - 10	32.2	33.5	0	0	0	0	0	32.85	0	32.85
10 - 11	32.4	32.5	0	0	0	0	0	32.45	0	32.45
11 - 12	33.8	0	0	0	0	0	0	33.8	0	33.8
12 - 13	32.3	0	0	0	0	0	0	32.3	0	32.3
13 - 14	30	0	0	0	0	0	0	30	0	30
14 - 15	32.5	0	0	0	0	0	0	32.5	0	32.5
15 - 16	32.1	0	0	0	0	0	0	32.1	0	32.1
16 - 17	33.4	0	0	0	0	0	0	33.4	0	33.4
17 - 18	32.6	0	0	0	0	0	0	32.6	0	32.6
18 - 19	32.7	0	0	0	0	0	0	32.7	0	32.7
19 - 20	33	0	0	0	0	0	0	33	0	33
20 - 21	33.9	0	0	0	0	0	0	33.9	0	33.9
21 - 22	33	0	0	0	0	0	0	33	0	33
22 - 23	33.3	0	0	0	0	0	0	33.3	0	33.3
23 - 24	35	0	0	0	0	0	0	35	0	35
Totals	687.7	290.7	0	0	0	0	0			
% of Total	70.29%	29.71%	0%	0%	0%	0%	0%			

Incoming Dir Weekly EightyFifthSpeeds
 Flordon Road, Hazlewood from A140

from Thu-Oct-23-2025-01-00-PM to Thu-Dec-11-2025-02-59-PM

	01/12/2025	to	07/12/2025							
	Monday	Tuesday	Wednesday	Thursday	Friday	Saturday	Sunday	Week	Weekend	Week Day 85%
Hour	01/12/2025	02/12/2025	03/12/2025	04/12/2025	05/12/2025	06/12/2025	07/12/2025	Day Avg	Avg	Avg Speed
0 - 1	0	0	0	0	0	0	0	0	0	0
1 - 2	0	0	0	0	0	0	0	0	0	0
2 - 3	0	0	0	0	0	0	0	0	0	0
3 - 4	0	0	0	0	0	0	0	0	0	0
4 - 5	0	0	0	0	0	0	0	0	0	0
5 - 6	0	0	0	0	0	0	0	0	0	0
6 - 7	0	0	0	0	0	0	0	0	0	0
7 - 8	0	0	0	0	0	0	0	0	0	0
8 - 9	0	0	0	0	0	0	0	0	0	0
9 - 10	0	0	0	0	0	0	0	0	0	0
10 - 11	0	0	0	0	0	0	0	0	0	0
11 - 12	0	0	0	0	0	0	0	0	0	0
12 - 13	0	0	0	0	0	0	0	0	0	0
13 - 14	0	0	0	0	0	0	0	0	0	0
14 - 15	0	0	0	0	0	0	0	0	0	0
15 - 16	0	0	0	0	0	0	0	0	0	0
16 - 17	0	0	0	0	0	0	0	0	0	0
17 - 18	0	0	0	0	0	0	0	0	0	0
18 - 19	0	0	0	0	0	0	0	0	0	0
19 - 20	0	0	0	0	0	0	0	0	0	0
20 - 21	0	0	0	0	0	0	0	0	0	0
21 - 22	0	0	0	0	0	0	0	0	0	0
22 - 23	0	0	0	0	0	0	0	0	0	0
23 - 24	0	0	0	0	0	0	0	0	0	0
Totals	0	0	0	0	0	0	0			
% of Total	0%	0%	0%	0%	0%	0%	0%			

Incoming Dir Weekly EightyFifthSpeeds
 Flordon Road, Hazlewood from A140

from Thu-Oct-23-2025-01-00-PM to Thu-Dec-11-2025-02-59-PM

	08/12/2025	to	14/12/2025							
	Monday	Tuesday	Wednesday	Thursday	Friday	Saturday	Sunday	Week	Weekend	Week Day 85%
Hour	08/12/2025	09/12/2025	10/12/2025	11/12/2025	12/12/2025	13/12/2025	14/12/2025	Day Avg	Avg	Avg Speed
0 - 1	0	0	0	0	*	*	*	0	0	0
1 - 2	0	0	0	0	*	*	*	0	0	0
2 - 3	0	0	0	0	*	*	*	0	0	0
3 - 4	0	0	0	0	*	*	*	0	0	0
4 - 5	0	0	0	0	*	*	*	0	0	0
5 - 6	0	0	0	0	*	*	*	0	0	0
6 - 7	0	0	0	0	*	*	*	0	0	0
7 - 8	0	0	0	0	*	*	*	0	0	0
8 - 9	0	0	0	0	*	*	*	0	0	0
9 - 10	0	0	0	0	*	*	*	0	0	0
10 - 11	0	0	0	0	*	*	*	0	0	0
11 - 12	0	0	0	0	*	*	*	0	0	0
12 - 13	0	0	0	0	*	*	*	0	0	0
13 - 14	0	0	0	0	*	*	*	0	0	0
14 - 15	0	0	0	0	*	*	*	0	0	0
15 - 16	0	0	0	*	*	*	*	0	0	0
16 - 17	0	0	0	*	*	*	*	0	0	0
17 - 18	0	0	0	*	*	*	*	0	0	0
18 - 19	0	0	0	*	*	*	*	0	0	0
19 - 20	0	0	0	*	*	*	*	0	0	0
20 - 21	0	0	0	*	*	*	*	0	0	0
21 - 22	0	0	0	*	*	*	*	0	0	0
22 - 23	0	0	0	*	*	*	*	0	0	0
23 - 24	0	0	0	*	*	*	*	0	0	0
Totals	0	0	0	0	0	0	0			
% of Total	0%	0%	0%	0%	0%	0%	0%			

Incoming Dir Monthly EightyFifthSpeeds
 Flordon Road, Hazlewood from A140

from Thu-Oct-23-2025-01-00-PM to Thu-Dec-11-2025-02-59-PM

	Oct 2025							Week	Weekend	Week Day 85%
Hour	Monday	Tuesday	Wednesday	Thursday	Friday	Saturday	Sunday	Day Avg	Avg	Avg Speed
0 - 1	40	35	40	35	35	30	32.5	37	31.25	37
1 - 2	0	35	0	0	35	0	30	35	30	35
2 - 3	30	0	0	0	30	30	0	30	30	30
3 - 4	30	0	0	35	45	0	45	36.67	45	36.67
4 - 5	0	35	45	0	40	35	0	40	35	40
5 - 6	35	30	0	0	40	40	0	35	40	35
6 - 7	38.3	36.7	40	36.7	34.4	33.3	0	37.22	33.3	37.22
7 - 8	34.5	36.7	34.2	37.5	33.7	33	35	35.32	34	35.32
8 - 9	34.1	34.7	32.8	34.7	34	33.8	37.5	34.06	35.65	34.06
9 - 10	32	33.3	34.7	34.5	33.7	33	33.3	33.64	33.15	33.64
10 - 11	27.5	34.2	36.7	33.8	33.3	32	30	33.1	31	33.1
11 - 12	29.7	29.4	32.8	34.1	32.1	33.3	34.4	31.62	33.85	31.62
12 - 13	31.7	33.4	30.8	30.8	31.8	34.4	33.6	31.7	34	31.7
13 - 14	32.5	32.2	32.5	31.1	31.7	31.7	33.1	32	32.4	32
14 - 15	31.2	30.8	33.3	30.8	32.8	33.8	33.9	31.78	33.85	31.78
15 - 16	32.5	31.7	34.2	32.1	32.3	34.1	32.5	32.56	33.3	32.56
16 - 17	32.1	33.5	33.3	31.4	34.2	34.3	32.5	32.9	33.4	32.9
17 - 18	33	33.1	31.7	29.9	33.7	32.5	33.8	32.28	33.15	32.28
18 - 19	32.5	30	34	34.7	30.5	33.5	31.2	32.34	32.35	32.34
19 - 20	33.8	32.5	32.5	35.8	35	35	36.7	33.92	35.85	33.92
20 - 21	35	37.5	33.5	33.3	37.5	32.5	33.3	35.36	32.9	35.36
21 - 22	32.5	35	33.3	38.8	37.5	30	30	35.42	30	35.42
22 - 23	33.3	38	33.3	35	34.4	40	0	34.8	40	34.8
23 - 24	32.5	30	33.3	35	35	25	32.5	33.16	28.75	33.16

Incoming Dir Monthly EightyFifthSpeeds
 Flordon Road, Hazlewood from A140

from Thu-Oct-23-2025-01-00-PM to Thu-Dec-11-2025-02-59-PM

	Nov 2025							Week	Weekend	Week Day 85%
Hour	Monday	Tuesday	Wednesday	Thursday	Friday	Saturday	Sunday	Day Avg	Avg	Avg Speed
0 - 1	35	35	35	35	33.3	36.7	33.6	34.66	35.15	34.66
1 - 2	40	32.5	40	35	35	32.5	33.3	36.5	32.9	36.5
2 - 3	40	40	35	40	25	33.3	40	36	36.65	36
3 - 4	30	40	40	35	35	30	35	36	32.5	36
4 - 5	35	25	40	35	35	0	32.5	34	32.5	34
5 - 6	33.8	33.3	35	35	32.5	35	35	33.92	35	33.92
6 - 7	35.7	34.4	37.2	37.8	34.6	33.3	35	35.94	34.15	35.94
7 - 8	34.1	34.1	34.7	34.6	33.7	34.4	33.9	34.24	34.15	34.24
8 - 9	33.8	33.7	33.2	33.6	32.2	34	34.7	33.3	34.35	33.3
9 - 10	33.4	33.2	33.4	33.9	31.8	34.4	34.7	33.14	34.55	33.14
10 - 11	33	32.6	33.5	34.7	32.3	33.6	33.5	33.22	33.55	33.22
11 - 12	32.4	32.3	31.6	33.9	32.6	33	33	32.56	33	32.56
12 - 13	31.9	32.4	31.2	32	32.3	33.2	33.3	31.96	33.25	31.96
13 - 14	33.2	32.1	31.3	33.1	32.1	33.3	32.3	32.36	32.8	32.36
14 - 15	32.6	31.7	32.7	30.9	31.7	32.8	33.7	31.92	33.25	31.92
15 - 16	32.5	32.5	33.2	33	32.3	33.6	33.5	32.7	33.55	32.7
16 - 17	32.3	31.7	33.3	33.7	32.2	34.3	33.5	32.64	33.9	32.64
17 - 18	32.4	30.9	32	32.6	31.7	33.3	33	31.92	33.15	31.92
18 - 19	33.5	33.2	32.7	32.6	32.6	34.4	33.6	32.92	34	32.92
19 - 20	33	33.5	34	33.9	31.7	33.3	36.4	33.22	34.85	33.22
20 - 21	34.5	36	36.2	35.8	33.2	34.3	33.9	35.14	34.1	35.14
21 - 22	36.2	34.7	33.6	32.9	34.6	34	32.8	34.4	33.4	34.4
22 - 23	34.3	35	37.5	36.2	32.5	33.3	34	35.1	33.65	35.1
23 - 24	40	33	32.5	32.5	35	35	40	34.6	37.5	34.6

	Dec 2025									
Hour	Monday	Tuesday	Wednesday	Thursday	Friday	Saturday	Sunday	Week Day Avg	Weekend Avg	Week Day 85% Avg Speed
0 - 1	0	0	0	0	0	0	0	0	0	0
1 - 2	0	0	0	0	0	0	0	0	0	0
2 - 3	0	0	0	0	0	0	0	0	0	0
3 - 4	0	0	0	0	0	0	0	0	0	0
4 - 5	0	0	0	0	0	0	0	0	0	0
5 - 6	0	0	0	0	0	0	0	0	0	0
6 - 7	0	0	0	0	0	0	0	0	0	0
7 - 8	0	0	0	0	0	0	0	0	0	0
8 - 9	0	0	0	0	0	0	0	0	0	0
9 - 10	0	0	0	0	0	0	0	0	0	0
10 - 11	0	0	0	0	0	0	0	0	0	0
11 - 12	0	0	0	0	0	0	0	0	0	0
12 - 13	0	0	0	0	0	0	0	0	0	0
13 - 14	0	0	0	0	0	0	0	0	0	0
14 - 15	0	0	0	0	0	0	0	0	0	0
15 - 16	0	0	0	0	0	0	0	0	0	0
16 - 17	0	0	0	0	0	0	0	0	0	0
17 - 18	0	0	0	0	0	0	0	0	0	0
18 - 19	0	0	0	0	0	0	0	0	0	0
19 - 20	0	0	0	0	0	0	0	0	0	0
20 - 21	0	0	0	0	0	0	0	0	0	0
21 - 22	0	0	0	0	0	0	0	0	0	0
22 - 23	0	0	0	0	0	0	0	0	0	0
23 - 24	0	0	0	0	0	0	0	0	0	0

Summary of Violators

Flordon Road, Hazlewood from A140

from Thu-Oct-23-2025-01-00-PM to Thu-Dec-11-2025-02-59-PM

Starting Hour	Count	Average Speed of all Traffic	Violator Counts	Average Speed of Violators
00:00:00	0	N/A	N/A	N/A
01:00:00	0	N/A	N/A	N/A
02:00:00	0	N/A	N/A	N/A
03:00:00	0	N/A	N/A	N/A
04:00:00	0	N/A	N/A	N/A
05:00:00	0	N/A	N/A	N/A
06:00:00	0	N/A	N/A	N/A
07:00:00	0	N/A	N/A	N/A
08:00:00	0	N/A	N/A	N/A
09:00:00	0	N/A	N/A	N/A
10:00:00	0	N/A	N/A	N/A
11:00:00	0	N/A	N/A	N/A
12:00:00	0	N/A	N/A	N/A
13:00:00	22	17.0	4	33.8
14:00:00	28	20.7	5	38.5
15:00:00	52	12.0	13	32.5
16:00:00	51	15.4	16	33.1
17:00:00	47	16.3	17	33.4
18:00:00	29	22.0	10	37.5
19:00:00	16	23.3	5	35.5
20:00:00	11	27.0	4	32.5
21:00:00	10	26.3	4	36.3
22:00:00	7	23.6	0	0.0
23:00:00	3	32.5	2	35.0
00:00:00	0	N/A	N/A	N/A
01:00:00	0	N/A	N/A	N/A
02:00:00	0	N/A	N/A	N/A
03:00:00	0	N/A	N/A	N/A
04:00:00	2	30.0	1	32.5
05:00:00	2	30.0	1	37.5
06:00:00	19	24.1	14	32.9
07:00:00	77	14.3	19	33.6
08:00:00	59	19.1	20	35.8
09:00:00	59	15.4	14	34.3
10:00:00	59	14.9	19	33.3
11:00:00	62	15.0	16	33.8
12:00:00	60	14.5	14	32.9
13:00:00	48	15.4	7	33.9
14:00:00	82	12.4	17	33.7
15:00:00	42	15.9	11	33.4
16:00:00	45	17.4	15	34.8
17:00:00	61	14.3	21	33.7
18:00:00	24	20.2	6	37.5
19:00:00	20	25.9	9	34.7
20:00:00	12	23.1	6	34.2
21:00:00	12	32.9	8	35.6
22:00:00	9	30.3	5	33.5
23:00:00	7	22.5	4	32.5

Summary of Violators

Flordon Road, Hazlewood from A140

from Thu-Oct-23-2025-01-00-PM to Thu-Dec-11-2025-02-59-PM

00:00:00	2	22.5	0	0.0
01:00:00	0	N/A	N/A	N/A
02:00:00	1	27.5	0	0.0
03:00:00	0	N/A	N/A	N/A
04:00:00	3	27.5	1	32.5
05:00:00	3	34.2	3	34.2
06:00:00	10	23.5	3	32.5
07:00:00	19	22.4	6	34.2
08:00:00	19	22.8	9	32.5
09:00:00	25	20.5	7	33.9
10:00:00	28	20.4	7	33.9
11:00:00	32	17.0	8	33.8
12:00:00	23	20.0	11	33.4
13:00:00	33	18.0	7	33.9
14:00:00	35	20.0	15	33.5
15:00:00	31	16.9	13	33.3
16:00:00	36	18.1	10	34.0
17:00:00	28	20.4	8	35.0
18:00:00	28	22.5	12	32.9
19:00:00	10	29.5	5	34.5
20:00:00	6	27.5	2	32.5
21:00:00	2	27.5	0	0.0
22:00:00	11	33.0	6	37.5
23:00:00	1	22.5	0	0.0
00:00:00	5	18.5	2	32.5
01:00:00	2	25.0	0	0.0
02:00:00	1	22.5	0	0.0
03:00:00	1	42.5	1	42.5
04:00:00	0	N/A	N/A	N/A
05:00:00	0	N/A	N/A	N/A
06:00:00	0	N/A	N/A	N/A
07:00:00	6	30.0	2	35.0
08:00:00	11	24.3	6	35.0
09:00:00	17	23.4	4	35.0
10:00:00	16	18.4	4	33.8
11:00:00	30	21.7	12	33.8
12:00:00	22	19.9	6	34.2
13:00:00	35	18.9	11	33.9
14:00:00	37	18.2	13	33.3
15:00:00	25	24.1	9	34.2
16:00:00	31	20.2	9	32.5
17:00:00	28	18.8	11	33.4
18:00:00	21	18.1	5	32.5
19:00:00	18	19.9	9	35.3
20:00:00	9	25.6	3	32.5
21:00:00	3	30.8	1	37.5
22:00:00	1	27.5	0	0.0
23:00:00	6	28.3	2	32.5
00:00:00	2	35.0	2	35.0

Summary of Violators

Flordon Road, Hazlewood from A140

from Thu-Oct-23-2025-01-00-PM to Thu-Dec-11-2025-02-59-PM

01:00:00	0	N/A	N/A	N/A
02:00:00	2	25.0	0	0.0
03:00:00	1	27.5	0	0.0
04:00:00	0	N/A	N/A	N/A
05:00:00	1	32.5	1	32.5
06:00:00	8	32.5	6	35.0
07:00:00	23	24.2	12	33.3
08:00:00	66	17.2	24	34.2
09:00:00	55	15.6	13	33.7
10:00:00	37	13.7	1	32.5
11:00:00	44	16.8	7	33.2
12:00:00	52	16.2	9	34.2
13:00:00	46	18.4	11	35.2
14:00:00	35	18.6	6	34.2
15:00:00	18	20.0	4	32.5
16:00:00	49	16.1	11	34.3
17:00:00	37	17.4	11	33.4
18:00:00	41	17.0	9	34.7
19:00:00	35	17.0	9	35.3
20:00:00	15	27.5	10	33.5
21:00:00	6	29.2	2	32.5
22:00:00	8	18.4	2	35.0
23:00:00	6	25.4	4	32.5
00:00:00	1	32.5	1	32.5
01:00:00	2	32.5	2	32.5
02:00:00	0	N/A	N/A	N/A
03:00:00	0	N/A	N/A	N/A
04:00:00	0	N/A	N/A	N/A
05:00:00	2	30.0	1	32.5
06:00:00	8	27.2	5	35.5
07:00:00	25	23.4	10	35.5
08:00:00	58	15.9	28	34.5
09:00:00	51	14.2	17	33.1
10:00:00	33	17.2	13	34.0
11:00:00	29	17.8	4	32.5
12:00:00	32	20.5	10	32.5
13:00:00	41	14.4	14	32.5
14:00:00	31	21.3	6	32.5
15:00:00	36	16.7	8	33.1
16:00:00	41	17.3	13	33.7
17:00:00	28	23.3	9	33.6
18:00:00	35	14.8	5	32.5
19:00:00	25	17.7	4	33.8
20:00:00	18	24.4	9	35.8
21:00:00	11	29.1	5	36.5
22:00:00	10	20.8	6	35.8
23:00:00	5	29.5	2	35.0
00:00:00	4	28.8	2	35.0
01:00:00	0	N/A	N/A	N/A

Summary of Violators

Flordon Road, Hazlewood from A140

from Thu-Oct-23-2025-01-00-PM to Thu-Dec-11-2025-02-59-PM

02:00:00	0	N/A	N/A	N/A
03:00:00	0	N/A	N/A	N/A
04:00:00	1	42.5	1	42.5
05:00:00	0	N/A	N/A	N/A
06:00:00	10	31.8	10	35.0
07:00:00	30	17.8	17	33.7
08:00:00	66	14.7	19	33.8
09:00:00	40	17.0	19	33.6
10:00:00	26	23.2	9	35.8
11:00:00	24	17.3	9	32.5
12:00:00	37	18.3	7	33.2
13:00:00	34	16.2	7	32.5
14:00:00	33	20.0	11	35.2
15:00:00	48	18.3	15	34.8
16:00:00	31	21.3	10	33.5
17:00:00	35	16.1	7	32.5
18:00:00	26	19.2	9	34.7
19:00:00	25	20.7	5	33.5
20:00:00	17	21.3	8	32.5
21:00:00	12	21.5	6	33.3
22:00:00	9	23.6	4	33.8
23:00:00	10	25.8	3	32.5
00:00:00	2	30.0	1	32.5
01:00:00	0	N/A	N/A	N/A
02:00:00	0	N/A	N/A	N/A
03:00:00	1	32.5	1	32.5
04:00:00	0	N/A	N/A	N/A
05:00:00	0	N/A	N/A	N/A
06:00:00	12	28.5	8	34.4
07:00:00	21	22.0	8	36.3
08:00:00	63	15.0	26	34.2
09:00:00	42	18.6	15	33.8
10:00:00	28	23.1	14	33.6
11:00:00	45	18.1	15	34.2
12:00:00	32	15.9	6	32.5
13:00:00	47	15.9	9	33.1
14:00:00	29	19.5	6	32.5
15:00:00	44	15.9	9	33.6
16:00:00	196	6.1	34	34.4
17:00:00	203	5.7	19	33.6
18:00:00	46	16.7	16	34.4
19:00:00	33	20.8	14	36.1
20:00:00	15	24.0	8	33.1
21:00:00	15	27.8	6	39.2
22:00:00	15	25.8	9	34.2
23:00:00	6	25.4	2	35.0
00:00:00	12	19.4	11	33.4
01:00:00	2	30.0	1	32.5
02:00:00	1	22.5	0	0.0

Summary of Violators

Flordon Road, Hazlewood from A140

from Thu-Oct-23-2025-01-00-PM to Thu-Dec-11-2025-02-59-PM

03:00:00	2	35.0	1	42.5
04:00:00	1	32.5	1	32.5
05:00:00	2	35.0	2	35.0
06:00:00	5	32.5	4	33.8
07:00:00	27	18.4	14	33.9
08:00:00	72	13.5	30	33.8
09:00:00	55	17.0	17	34.6
10:00:00	46	20.1	17	34.0
11:00:00	48	14.7	8	33.1
12:00:00	89	11.4	23	33.4
13:00:00	64	13.9	13	32.9
14:00:00	54	15.6	19	34.6
15:00:00	54	15.4	17	32.5
16:00:00	49	17.5	19	33.6
17:00:00	62	15.6	19	34.1
18:00:00	60	13.6	9	33.6
19:00:00	18	22.2	5	35.5
20:00:00	13	22.1	5	37.5
21:00:00	13	24.4	4	36.3
22:00:00	11	16.8	4	33.8
23:00:00	10	26.8	4	35.0
00:00:00	4	30.0	2	32.5
01:00:00	3	22.5	0	0.0
02:00:00	3	30.8	2	32.5
03:00:00	1	27.5	0	0.0
04:00:00	0	N/A	N/A	N/A
05:00:00	3	39.2	3	39.2
06:00:00	5	30.5	4	32.5
07:00:00	5	30.5	2	35.0
08:00:00	20	20.6	6	32.5
09:00:00	18	23.1	11	33.4
10:00:00	31	20.6	10	34.0
11:00:00	37	15.9	8	33.1
12:00:00	32	20.2	9	33.6
13:00:00	52	15.3	20	32.5
14:00:00	32	21.6	12	33.3
15:00:00	30	21.6	17	34.6
16:00:00	39	16.9	16	33.8
17:00:00	35	19.1	13	32.9
18:00:00	31	19.4	13	33.7
19:00:00	37	17.8	11	33.4
20:00:00	14	24.5	5	32.5
21:00:00	12	26.5	4	33.8
22:00:00	9	15.3	0	0.0
23:00:00	7	30.4	4	32.5
00:00:00	3	30.8	2	32.5
01:00:00	5	22.0	1	32.5
02:00:00	0	N/A	N/A	N/A
03:00:00	1	32.5	1	32.5

Summary of Violators

Flordon Road, Hazlewood from A140

from Thu-Oct-23-2025-01-00-PM to Thu-Dec-11-2025-02-59-PM

04:00:00	0	N/A	N/A	N/A
05:00:00	0	N/A	N/A	N/A
06:00:00	1	37.5	1	37.5
07:00:00	7	27.5	1	32.5
08:00:00	15	29.0	9	33.6
09:00:00	19	24.7	7	34.6
10:00:00	16	19.5	5	32.5
11:00:00	21	22.4	9	33.1
12:00:00	34	19.0	13	33.7
13:00:00	32	16.6	5	32.5
14:00:00	49	16.1	21	33.2
15:00:00	27	21.9	10	33.5
16:00:00	38	20.3	15	33.8
17:00:00	33	19.6	13	35.2
18:00:00	29	18.1	11	33.0
19:00:00	13	31.7	7	36.8
20:00:00	15	22.7	4	35.0
21:00:00	12	22.3	5	33.5
22:00:00	2	32.5	2	32.5
23:00:00	3	32.5	2	35.0
00:00:00	2	32.5	2	32.5
01:00:00	0	N/A	N/A	N/A
02:00:00	0	N/A	N/A	N/A
03:00:00	1	27.5	0	0.0
04:00:00	0	N/A	N/A	N/A
05:00:00	1	37.5	1	37.5
06:00:00	7	32.5	6	33.3
07:00:00	33	21.2	18	34.4
08:00:00	76	14.5	34	33.8
09:00:00	81	12.9	20	33.5
10:00:00	48	16.2	13	34.8
11:00:00	36	18.1	12	34.6
12:00:00	39	17.9	8	32.5
13:00:00	50	19.2	19	35.9
14:00:00	38	16.0	11	33.0
15:00:00	51	16.5	17	33.4
16:00:00	44	17.4	7	33.2
17:00:00	53	14.2	15	33.2
18:00:00	55	16.7	24	34.0
19:00:00	33	18.9	8	33.1
20:00:00	15	21.7	5	32.5
21:00:00	13	31.5	10	37.0
22:00:00	20	21.0	8	34.4
23:00:00	5	33.5	3	37.5
00:00:00	3	20.0	1	32.5
01:00:00	2	27.5	1	32.5
02:00:00	1	37.5	1	37.5
03:00:00	0	N/A	N/A	N/A
04:00:00	1	22.5	0	0.0

Summary of Violators

Flordon Road, Hazlewood from A140

from Thu-Oct-23-2025-01-00-PM to Thu-Dec-11-2025-02-59-PM

05:00:00	0	N/A	N/A	N/A
06:00:00	9	26.7	6	32.5
07:00:00	25	20.7	10	34.0
08:00:00	96	12.0	42	33.9
09:00:00	76	14.5	25	33.7
10:00:00	49	16.9	17	34.0
11:00:00	44	18.0	12	33.8
12:00:00	40	16.6	12	32.9
13:00:00	37	15.6	9	35.3
14:00:00	31	18.5	4	32.5
15:00:00	48	16.4	15	32.5
16:00:00	37	15.9	7	32.5
17:00:00	56	13.4	12	33.8
18:00:00	64	14.6	21	33.9
19:00:00	31	17.2	11	32.5
20:00:00	28	20.1	9	35.8
21:00:00	11	25.9	5	36.5
22:00:00	12	24.6	6	33.3
23:00:00	4	31.3	3	32.5
00:00:00	5	21.0	1	32.5
01:00:00	2	35.0	2	35.0
02:00:00	1	32.5	1	32.5
03:00:00	1	37.5	1	37.5
04:00:00	0	N/A	N/A	N/A
05:00:00	1	27.5	0	0.0
06:00:00	13	28.8	8	34.4
07:00:00	20	24.1	11	35.2
08:00:00	111	11.6	34	34.0
09:00:00	83	11.2	34	32.8
10:00:00	62	17.1	20	34.5
11:00:00	42	16.5	10	34.0
12:00:00	39	18.4	8	33.8
13:00:00	35	17.4	8	32.5
14:00:00	35	17.4	9	33.6
15:00:00	33	16.6	5	35.5
16:00:00	51	17.1	16	33.4
17:00:00	61	13.4	17	33.7
18:00:00	57	17.1	15	34.8
19:00:00	24	21.6	13	33.7
20:00:00	18	29.6	10	36.0
21:00:00	25	21.5	10	37.0
22:00:00	18	22.1	9	35.8
23:00:00	5	26.0	1	47.5
00:00:00	3	32.5	2	35.0
01:00:00	1	27.5	0	0.0
02:00:00	2	27.5	1	32.5
03:00:00	1	32.5	1	32.5
04:00:00	1	32.5	1	32.5
05:00:00	1	32.5	1	32.5

Summary of Violators

Flordon Road, Hazlewood from A140

from Thu-Oct-23-2025-01-00-PM to Thu-Dec-11-2025-02-59-PM

06:00:00	14	23.4	8	36.3
07:00:00	26	23.4	13	35.2
08:00:00	85	12.0	29	33.9
09:00:00	93	13.1	35	34.2
10:00:00	47	20.7	23	34.7
11:00:00	41	17.8	21	34.2
12:00:00	43	14.1	10	32.5
13:00:00	55	16.4	18	33.9
14:00:00	40	16.8	6	33.3
15:00:00	51	15.2	20	32.8
16:00:00	46	16.7	14	33.2
17:00:00	40	14.9	10	33.5
18:00:00	46	15.4	11	32.5
19:00:00	40	20.8	18	35.3
20:00:00	28	20.1	10	35.0
21:00:00	18	20.1	4	33.8
22:00:00	23	22.7	9	34.2
23:00:00	12	27.7	5	34.5
00:00:00	4	13.8	1	32.5
01:00:00	0	N/A	N/A	N/A
02:00:00	1	22.5	0	0.0
03:00:00	1	32.5	1	32.5
04:00:00	0	N/A	N/A	N/A
05:00:00	4	23.1	2	32.5
06:00:00	6	32.5	5	33.5
07:00:00	19	23.6	11	33.9
08:00:00	80	12.3	24	34.6
09:00:00	79	12.8	28	33.8
10:00:00	50	14.1	14	33.9
11:00:00	60	15.6	20	33.5
12:00:00	46	14.5	8	32.5
13:00:00	48	17.6	14	33.6
14:00:00	47	14.3	11	33.4
15:00:00	55	15.0	20	33.8
16:00:00	52	17.1	17	34.3
17:00:00	65	13.0	10	34.5
18:00:00	54	12.2	14	33.9
19:00:00	23	20.4	3	34.2
20:00:00	22	22.8	8	33.8
21:00:00	9	23.6	4	35.0
22:00:00	13	23.3	3	34.2
23:00:00	14	18.0	3	34.2
00:00:00	4	27.5	1	37.5
01:00:00	3	29.2	1	32.5
02:00:00	2	20.0	0	0.0
03:00:00	0	N/A	N/A	N/A
04:00:00	0	N/A	N/A	N/A
05:00:00	1	27.5	0	0.0
06:00:00	2	25.0	1	32.5

Summary of Violators

Flordon Road, Hazlewood from A140

from Thu-Oct-23-2025-01-00-PM to Thu-Dec-11-2025-02-59-PM

07:00:00	13	25.2	6	33.3
08:00:00	13	22.1	7	34.6
09:00:00	26	20.6	14	33.9
10:00:00	34	17.4	13	34.0
11:00:00	40	22.1	15	34.5
12:00:00	56	13.9	20	34.0
13:00:00	36	17.6	14	32.9
14:00:00	35	18.6	9	35.8
15:00:00	43	14.9	7	32.5
16:00:00	47	18.2	19	34.6
17:00:00	42	17.0	13	33.3
18:00:00	41	18.8	25	35.1
19:00:00	25	25.7	10	35.0
20:00:00	13	25.6	7	34.6
21:00:00	10	23.0	4	33.8
22:00:00	12	26.5	5	34.5
23:00:00	5	33.5	4	35.0
00:00:00	3	21.7	1	37.5
01:00:00	0	N/A	N/A	N/A
02:00:00	1	47.5	1	47.5
03:00:00	1	27.5	0	0.0
04:00:00	0	N/A	N/A	N/A
05:00:00	0	N/A	N/A	N/A
06:00:00	1	27.5	0	0.0
07:00:00	5	32.5	4	33.8
08:00:00	11	27.3	6	34.2
09:00:00	10	24.5	4	35.0
10:00:00	20	23.6	8	33.8
11:00:00	38	16.6	13	32.9
12:00:00	33	15.0	10	33.5
13:00:00	47	15.6	13	33.7
14:00:00	32	22.1	17	34.9
15:00:00	34	19.6	15	34.2
16:00:00	28	23.6	12	35.4
17:00:00	32	15.9	10	32.5
18:00:00	30	17.1	6	34.2
19:00:00	15	25.8	6	35.8
20:00:00	11	25.9	5	34.5
21:00:00	6	26.7	2	32.5
22:00:00	5	24.0	3	32.5
23:00:00	7	27.1	5	33.5
00:00:00	0	N/A	N/A	N/A
01:00:00	1	37.5	1	37.5
02:00:00	0	N/A	N/A	N/A
03:00:00	2	13.8	0	0.0
04:00:00	0	N/A	N/A	N/A
05:00:00	2	32.5	2	32.5
06:00:00	12	26.7	7	34.6
07:00:00	24	20.4	12	33.3

Summary of Violators

Flordon Road, Hazlewood from A140

from Thu-Oct-23-2025-01-00-PM to Thu-Dec-11-2025-02-59-PM

08:00:00	92	12.5	33	34.0
09:00:00	77	13.2	22	33.9
10:00:00	41	17.9	15	33.8
11:00:00	39	15.8	9	32.5
12:00:00	40	16.6	6	32.5
13:00:00	36	15.1	5	34.5
14:00:00	43	15.7	14	32.5
15:00:00	38	19.2	10	33.0
16:00:00	48	13.5	9	33.1
17:00:00	46	14.2	6	32.5
18:00:00	51	14.2	9	35.3
19:00:00	40	17.8	11	33.9
20:00:00	10	27.8	5	34.5
21:00:00	16	18.8	6	34.2
22:00:00	12	24.2	4	35.0
23:00:00	1	37.5	1	37.5
00:00:00	4	32.5	3	34.2
01:00:00	1	32.5	1	32.5
02:00:00	0	N/A	N/A	N/A
03:00:00	1	32.5	1	32.5
04:00:00	0	N/A	N/A	N/A
05:00:00	3	30.8	2	32.5
06:00:00	8	31.3	5	34.5
07:00:00	24	21.4	9	35.8
08:00:00	98	11.0	36	33.3
09:00:00	80	11.6	23	33.4
10:00:00	60	14.3	11	35.2
11:00:00	37	18.8	9	33.6
12:00:00	36	16.3	7	33.9
13:00:00	39	19.2	8	33.1
14:00:00	31	17.7	6	33.3
15:00:00	45	15.0	11	32.5
16:00:00	49	13.6	8	32.5
17:00:00	51	13.5	7	32.5
18:00:00	66	15.3	16	35.9
19:00:00	36	18.5	9	34.2
20:00:00	19	23.9	7	34.6
21:00:00	14	23.4	6	34.2
22:00:00	9	20.0	7	33.9
23:00:00	5	23.0	1	32.5
00:00:00	0	N/A	N/A	N/A
01:00:00	0	N/A	N/A	N/A
02:00:00	1	22.5	0	0.0
03:00:00	0	N/A	N/A	N/A
04:00:00	1	37.5	1	37.5
05:00:00	0	N/A	N/A	N/A
06:00:00	13	27.1	7	34.6
07:00:00	24	20.8	16	34.4
08:00:00	101	11.7	31	34.0

Summary of Violators

Flordon Road, Hazlewood from A140

from Thu-Oct-23-2025-01-00-PM to Thu-Dec-11-2025-02-59-PM

09:00:00	87	13.4	33	33.6
10:00:00	45	16.9	19	34.1
11:00:00	50	14.0	9	33.6
12:00:00	36	14.5	5	32.5
13:00:00	38	14.9	5	34.5
14:00:00	46	17.6	14	33.9
15:00:00	32	17.3	9	34.7
16:00:00	49	16.4	15	32.5
17:00:00	55	15.5	16	33.1
18:00:00	54	15.4	16	33.8
19:00:00	39	18.7	10	34.5
20:00:00	19	23.0	9	34.7
21:00:00	20	20.0	7	33.2
22:00:00	11	29.1	9	33.6
23:00:00	4	21.9	1	32.5
00:00:00	2	30.0	1	32.5
01:00:00	2	30.0	1	32.5
02:00:00	0	N/A	N/A	N/A
03:00:00	0	N/A	N/A	N/A
04:00:00	1	32.5	1	32.5
05:00:00	5	26.0	3	34.2
06:00:00	7	27.1	5	34.5
07:00:00	22	20.6	9	34.2
08:00:00	97	14.3	37	34.1
09:00:00	96	10.6	28	33.6
10:00:00	50	17.0	13	34.8
11:00:00	42	16.8	11	34.3
12:00:00	56	17.0	12	34.6
13:00:00	35	19.6	11	34.3
14:00:00	32	17.9	8	32.5
15:00:00	47	15.6	11	33.9
16:00:00	48	16.9	18	35.0
17:00:00	64	15.4	18	33.6
18:00:00	61	15.7	18	34.2
19:00:00	37	20.3	13	34.8
20:00:00	12	26.9	5	34.5
21:00:00	21	19.4	7	32.5
22:00:00	17	21.5	8	34.4
23:00:00	10	28.0	3	34.2
00:00:00	4	31.3	3	32.5
01:00:00	0	N/A	N/A	N/A
02:00:00	0	N/A	N/A	N/A
03:00:00	0	N/A	N/A	N/A
04:00:00	1	32.5	1	32.5
05:00:00	2	30.0	1	32.5
06:00:00	4	32.5	3	34.2
07:00:00	20	19.8	9	32.5
08:00:00	68	13.7	14	33.6
09:00:00	61	14.1	15	33.2

Summary of Violators

Flordon Road, Hazlewood from A140

from Thu-Oct-23-2025-01-00-PM to Thu-Dec-11-2025-02-59-PM

10:00:00	41	18.7	10	34.5
11:00:00	40	13.3	4	33.8
12:00:00	33	18.0	12	33.3
13:00:00	44	14.4	8	32.5
14:00:00	43	16.9	11	34.8
15:00:00	50	14.5	9	33.6
16:00:00	53	15.0	8	33.1
17:00:00	51	15.8	11	33.4
18:00:00	54	11.9	9	32.5
19:00:00	16	25.0	5	34.5
20:00:00	22	22.2	6	34.2
21:00:00	12	27.3	7	32.5
22:00:00	15	16.5	1	32.5
23:00:00	9	28.6	3	32.5
00:00:00	3	37.5	3	37.5
01:00:00	3	32.5	2	35.0
02:00:00	1	22.5	0	0.0
03:00:00	0	N/A	N/A	N/A
04:00:00	0	N/A	N/A	N/A
05:00:00	3	30.8	2	32.5
06:00:00	3	29.2	1	32.5
07:00:00	9	19.4	2	35.0
08:00:00	18	26.0	9	34.7
09:00:00	26	20.6	10	34.0
10:00:00	44	17.0	20	33.0
11:00:00	49	16.1	11	32.5
12:00:00	56	14.0	14	33.9
13:00:00	58	15.5	14	34.3
14:00:00	50	16.9	13	33.3
15:00:00	46	15.8	12	33.3
16:00:00	37	20.5	20	34.0
17:00:00	33	19.8	13	34.0
18:00:00	29	17.0	10	33.5
19:00:00	16	25.3	6	33.3
20:00:00	11	27.3	5	34.5
21:00:00	2	37.5	2	37.5
22:00:00	4	27.5	1	32.5
23:00:00	4	32.5	3	34.2
00:00:00	4	28.8	1	32.5
01:00:00	2	30.0	1	32.5
02:00:00	5	32.5	4	35.0
03:00:00	1	32.5	1	32.5
04:00:00	2	32.5	2	32.5
05:00:00	2	30.0	1	32.5
06:00:00	2	32.5	2	32.5
07:00:00	12	26.5	4	32.5
08:00:00	10	26.8	6	34.2
09:00:00	15	21.5	6	35.0
10:00:00	25	16.2	8	33.1

Summary of Violators

Flordon Road, Hazlewood from A140

from Thu-Oct-23-2025-01-00-PM to Thu-Dec-11-2025-02-59-PM

11:00:00	37	18.5	10	34.0
12:00:00	30	17.6	8	33.1
13:00:00	41	18.4	16	33.4
14:00:00	46	16.3	16	32.5
15:00:00	53	13.5	9	33.6
16:00:00	34	14.9	5	33.5
17:00:00	38	15.7	9	33.6
18:00:00	35	19.8	12	35.4
19:00:00	20	22.4	11	33.9
20:00:00	16	24.1	6	33.3
21:00:00	10	23.3	2	32.5
22:00:00	1	22.5	0	0.0
23:00:00	4	36.3	4	36.3
00:00:00	0	N/A	N/A	N/A
01:00:00	2	32.5	1	37.5
02:00:00	2	30.0	1	37.5
03:00:00	1	32.5	1	32.5
04:00:00	1	37.5	1	37.5
05:00:00	6	16.7	1	32.5
06:00:00	8	22.5	4	32.5
07:00:00	26	21.4	11	34.3
08:00:00	100	12.4	34	34.4
09:00:00	114	11.7	45	33.9
10:00:00	54	14.9	16	34.1
11:00:00	55	15.1	13	33.3
12:00:00	55	13.8	12	33.8
13:00:00	28	21.6	16	32.8
14:00:00	36	17.8	8	33.8
15:00:00	29	20.3	9	33.6
16:00:00	51	15.2	13	32.9
17:00:00	77	12.8	16	34.1
18:00:00	54	17.4	18	35.3
19:00:00	30	17.8	11	34.3
20:00:00	12	32.5	7	36.8
21:00:00	15	26.2	6	35.8
22:00:00	10	23.5	4	33.8
23:00:00	2	32.5	1	37.5
00:00:00	3	34.2	1	52.5
01:00:00	2	25.0	0	0.0
02:00:00	0	N/A	N/A	N/A
03:00:00	1	37.5	1	37.5
04:00:00	0	N/A	N/A	N/A
05:00:00	1	27.5	0	0.0
06:00:00	10	24.8	5	32.5
07:00:00	25	19.8	14	34.6
08:00:00	90	12.3	30	34.5
09:00:00	103	9.7	27	33.6
10:00:00	51	16.5	16	35.0
11:00:00	51	15.7	8	33.1

Summary of Violators

Flordon Road, Hazlewood from A140

from Thu-Oct-23-2025-01-00-PM to Thu-Dec-11-2025-02-59-PM

12:00:00	23	21.0	5	32.5
13:00:00	41	16.0	7	33.2
14:00:00	38	19.3	15	34.5
15:00:00	30	18.8	6	33.3
16:00:00	43	18.8	15	34.2
17:00:00	53	13.4	7	33.9
18:00:00	59	14.7	16	33.4
19:00:00	34	18.1	10	33.5
20:00:00	29	21.9	13	35.6
21:00:00	13	21.3	9	33.6
22:00:00	4	21.9	3	32.5
23:00:00	5	31.5	3	34.2
00:00:00	0	N/A	N/A	N/A
01:00:00	1	27.5	0	0.0
02:00:00	0	N/A	N/A	N/A
03:00:00	0	N/A	N/A	N/A
04:00:00	0	N/A	N/A	N/A
05:00:00	1	32.5	1	32.5
06:00:00	10	31.0	6	35.0
07:00:00	26	17.7	10	33.0
08:00:00	95	12.2	24	33.8
09:00:00	96	10.5	21	33.5
10:00:00	57	15.5	17	33.1
11:00:00	35	16.1	6	34.2
12:00:00	37	17.0	6	33.3
13:00:00	45	14.5	9	33.6
14:00:00	36	20.2	7	33.9
15:00:00	38	18.4	11	33.4
16:00:00	44	15.7	17	33.1
17:00:00	53	14.6	10	32.5
18:00:00	59	13.4	8	33.1
19:00:00	36	21.0	14	34.3
20:00:00	27	18.7	7	33.2
21:00:00	19	20.4	4	32.5
22:00:00	10	27.0	7	36.1
23:00:00	3	29.2	1	32.5
00:00:00	2	27.5	1	32.5
01:00:00	1	37.5	1	37.5
02:00:00	1	37.5	1	37.5
03:00:00	0	N/A	N/A	N/A
04:00:00	2	35.0	1	42.5
05:00:00	1	27.5	0	0.0
06:00:00	8	28.4	6	34.2
07:00:00	13	28.1	6	35.0
08:00:00	91	12.6	31	33.3
09:00:00	93	10.9	36	33.5
10:00:00	30	20.0	9	33.1
11:00:00	33	19.1	8	33.8
12:00:00	29	14.5	6	35.0

Summary of Violators

Flordon Road, Hazlewood from A140

from Thu-Oct-23-2025-01-00-PM to Thu-Dec-11-2025-02-59-PM

13:00:00	45	16.6	7	33.2
14:00:00	39	16.9	7	34.6
15:00:00	43	16.8	13	32.9
16:00:00	45	19.2	13	33.3
17:00:00	45	15.8	12	32.5
18:00:00	59	13.8	14	32.9
19:00:00	43	17.0	10	33.0
20:00:00	24	22.5	10	34.5
21:00:00	15	18.5	4	33.8
22:00:00	9	28.9	7	33.9
23:00:00	6	18.3	1	32.5
00:00:00	2	27.5	0	0.0
01:00:00	2	30.0	1	32.5
02:00:00	0	N/A	N/A	N/A
03:00:00	1	27.5	0	0.0
04:00:00	1	27.5	0	0.0
05:00:00	2	30.0	1	32.5
06:00:00	9	27.2	5	32.5
07:00:00	15	27.8	6	32.5
08:00:00	80	8.8	12	32.9
09:00:00	76	10.8	8	32.5
10:00:00	46	16.5	6	34.2
11:00:00	39	17.2	13	33.3
12:00:00	43	14.8	11	33.0
13:00:00	35	17.2	8	32.5
14:00:00	45	13.5	5	33.5
15:00:00	52	14.5	8	33.8
16:00:00	58	14.9	13	33.7
17:00:00	60	14.2	14	33.2
18:00:00	53	16.8	20	33.5
19:00:00	31	18.0	5	33.5
20:00:00	28	19.1	8	33.1
21:00:00	6	27.1	5	33.5
22:00:00	7	22.5	5	34.5
23:00:00	7	27.1	5	34.5
00:00:00	1	32.5	1	32.5
01:00:00	1	27.5	0	0.0
02:00:00	3	29.2	1	32.5
03:00:00	0	N/A	N/A	N/A
04:00:00	0	N/A	N/A	N/A
05:00:00	2	27.5	0	0.0
06:00:00	4	23.8	0	0.0
07:00:00	8	20.6	1	32.5
08:00:00	15	23.7	7	32.5
09:00:00	23	21.4	12	33.8
10:00:00	27	20.6	11	33.9
11:00:00	31	20.2	8	33.1
12:00:00	42	18.3	15	33.2
13:00:00	55	14.8	20	33.0

Summary of Violators

Flordon Road, Hazlewood from A140

from Thu-Oct-23-2025-01-00-PM to Thu-Dec-11-2025-02-59-PM

14:00:00	48	16.0	13	34.4
15:00:00	39	19.6	9	34.2
16:00:00	28	16.6	7	32.5
17:00:00	32	18.1	5	33.5
18:00:00	26	17.2	4	33.8
19:00:00	20	22.3	5	33.5
20:00:00	13	26.5	4	35.0
21:00:00	7	26.8	2	32.5
22:00:00	6	23.8	2	32.5
23:00:00	7	26.8	2	32.5
00:00:00	11	21.1	1	32.5
01:00:00	5	24.0	3	32.5
02:00:00	0	N/A	N/A	N/A
03:00:00	2	30.0	1	32.5
04:00:00	3	25.8	0	0.0
05:00:00	0	N/A	N/A	N/A
06:00:00	1	27.5	0	0.0
07:00:00	8	21.3	2	35.0
08:00:00	13	24.0	4	33.8
09:00:00	8	24.7	2	32.5
10:00:00	14	24.3	4	35.0
11:00:00	21	16.2	8	32.5
12:00:00	41	18.8	12	33.8
13:00:00	56	11.3	8	32.5
14:00:00	38	17.1	13	32.9
15:00:00	30	19.6	11	33.0
16:00:00	28	22.8	9	33.6
17:00:00	44	16.6	11	33.0
18:00:00	21	22.4	9	33.6
19:00:00	11	23.4	4	36.3
20:00:00	10	17.3	2	32.5
21:00:00	7	23.6	2	32.5
22:00:00	4	26.3	1	32.5
23:00:00	2	37.5	2	37.5
00:00:00	2	13.8	0	0.0
01:00:00	0	N/A	N/A	N/A
02:00:00	0	N/A	N/A	N/A
03:00:00	0	N/A	N/A	N/A
04:00:00	2	25.0	1	32.5
05:00:00	1	27.5	0	0.0
06:00:00	10	28.8	8	33.1
07:00:00	21	19.9	5	34.5
08:00:00	88	12.1	25	33.3
09:00:00	122	8.6	32	33.6
10:00:00	88	10.0	21	32.7
11:00:00	30	20.3	8	35.6
12:00:00	43	17.4	12	32.9
13:00:00	40	16.0	5	33.5
14:00:00	35	21.3	9	33.6

Summary of Violators

Flordon Road, Hazlewood from A140

from Thu-Oct-23-2025-01-00-PM to Thu-Dec-11-2025-02-59-PM

15:00:00	33	17.0	7	33.2
16:00:00	55	15.6	21	33.2
17:00:00	63	13.2	19	33.3
18:00:00	76	13.8	16	34.1
19:00:00	33	17.3	9	33.6
20:00:00	16	24.5	9	33.1
21:00:00	24	19.7	6	32.5
22:00:00	11	31.1	5	36.5
23:00:00	3	29.2	1	32.5
00:00:00	4	28.8	2	32.5
01:00:00	1	22.5	0	0.0
02:00:00	0	N/A	N/A	N/A
03:00:00	1	27.5	0	0.0
04:00:00	0	N/A	N/A	N/A
05:00:00	2	30.0	1	32.5
06:00:00	6	25.4	4	33.8
07:00:00	27	18.2	10	35.5
08:00:00	96	11.9	31	33.5
09:00:00	90	10.6	25	33.9
10:00:00	35	13.9	8	33.1
11:00:00	0	N/A	N/A	N/A
12:00:00	0	N/A	N/A	N/A
13:00:00	0	N/A	N/A	N/A
14:00:00	0	N/A	N/A	N/A
15:00:00	0	N/A	N/A	N/A
16:00:00	0	N/A	N/A	N/A
17:00:00	0	N/A	N/A	N/A
18:00:00	0	N/A	N/A	N/A
19:00:00	0	N/A	N/A	N/A
20:00:00	0	N/A	N/A	N/A
21:00:00	0	N/A	N/A	N/A
22:00:00	0	N/A	N/A	N/A
23:00:00	0	N/A	N/A	N/A
00:00:00	0	N/A	N/A	N/A
01:00:00	0	N/A	N/A	N/A
02:00:00	0	N/A	N/A	N/A
03:00:00	0	N/A	N/A	N/A
04:00:00	0	N/A	N/A	N/A
05:00:00	0	N/A	N/A	N/A
06:00:00	0	N/A	N/A	N/A
07:00:00	0	N/A	N/A	N/A
08:00:00	0	N/A	N/A	N/A
09:00:00	0	N/A	N/A	N/A
10:00:00	0	N/A	N/A	N/A
11:00:00	0	N/A	N/A	N/A
12:00:00	0	N/A	N/A	N/A
13:00:00	0	N/A	N/A	N/A
14:00:00	0	N/A	N/A	N/A
15:00:00	0	N/A	N/A	N/A

Summary of Violators

Flordon Road, Hazlewood from A140

from Thu-Oct-23-2025-01-00-PM to Thu-Dec-11-2025-02-59-PM

16:00:00	0	N/A	N/A	N/A
17:00:00	0	N/A	N/A	N/A
18:00:00	0	N/A	N/A	N/A
19:00:00	0	N/A	N/A	N/A
20:00:00	0	N/A	N/A	N/A
21:00:00	0	N/A	N/A	N/A
22:00:00	0	N/A	N/A	N/A
23:00:00	0	N/A	N/A	N/A
00:00:00	0	N/A	N/A	N/A
01:00:00	0	N/A	N/A	N/A
02:00:00	0	N/A	N/A	N/A
03:00:00	0	N/A	N/A	N/A
04:00:00	0	N/A	N/A	N/A
05:00:00	0	N/A	N/A	N/A
06:00:00	0	N/A	N/A	N/A
07:00:00	0	N/A	N/A	N/A
08:00:00	0	N/A	N/A	N/A
09:00:00	0	N/A	N/A	N/A
10:00:00	0	N/A	N/A	N/A
11:00:00	0	N/A	N/A	N/A
12:00:00	0	N/A	N/A	N/A
13:00:00	0	N/A	N/A	N/A
14:00:00	0	N/A	N/A	N/A
15:00:00	0	N/A	N/A	N/A
16:00:00	0	N/A	N/A	N/A
17:00:00	0	N/A	N/A	N/A
18:00:00	0	N/A	N/A	N/A
19:00:00	0	N/A	N/A	N/A
20:00:00	0	N/A	N/A	N/A
21:00:00	0	N/A	N/A	N/A
22:00:00	0	N/A	N/A	N/A
23:00:00	0	N/A	N/A	N/A
00:00:00	0	N/A	N/A	N/A
01:00:00	0	N/A	N/A	N/A
02:00:00	0	N/A	N/A	N/A
03:00:00	0	N/A	N/A	N/A
04:00:00	0	N/A	N/A	N/A
05:00:00	0	N/A	N/A	N/A
06:00:00	0	N/A	N/A	N/A
07:00:00	0	N/A	N/A	N/A
08:00:00	0	N/A	N/A	N/A
09:00:00	0	N/A	N/A	N/A
10:00:00	0	N/A	N/A	N/A
11:00:00	0	N/A	N/A	N/A
12:00:00	0	N/A	N/A	N/A
13:00:00	0	N/A	N/A	N/A
14:00:00	0	N/A	N/A	N/A
15:00:00	0	N/A	N/A	N/A
16:00:00	0	N/A	N/A	N/A

Summary of Violators

Flordon Road, Hazlewood from A140

from Thu-Oct-23-2025-01-00-PM to Thu-Dec-11-2025-02-59-PM

17:00:00	0	N/A	N/A	N/A
18:00:00	0	N/A	N/A	N/A
19:00:00	0	N/A	N/A	N/A
20:00:00	0	N/A	N/A	N/A
21:00:00	0	N/A	N/A	N/A
22:00:00	0	N/A	N/A	N/A
23:00:00	0	N/A	N/A	N/A
00:00:00	0	N/A	N/A	N/A
01:00:00	0	N/A	N/A	N/A
02:00:00	0	N/A	N/A	N/A
03:00:00	0	N/A	N/A	N/A
04:00:00	0	N/A	N/A	N/A
05:00:00	0	N/A	N/A	N/A
06:00:00	0	N/A	N/A	N/A
07:00:00	0	N/A	N/A	N/A
08:00:00	0	N/A	N/A	N/A
09:00:00	0	N/A	N/A	N/A
10:00:00	0	N/A	N/A	N/A
11:00:00	0	N/A	N/A	N/A
12:00:00	0	N/A	N/A	N/A
13:00:00	0	N/A	N/A	N/A
14:00:00	0	N/A	N/A	N/A
15:00:00	0	N/A	N/A	N/A
16:00:00	0	N/A	N/A	N/A
17:00:00	0	N/A	N/A	N/A
18:00:00	0	N/A	N/A	N/A
19:00:00	0	N/A	N/A	N/A
20:00:00	0	N/A	N/A	N/A
21:00:00	0	N/A	N/A	N/A
22:00:00	0	N/A	N/A	N/A
23:00:00	0	N/A	N/A	N/A
00:00:00	0	N/A	N/A	N/A
01:00:00	0	N/A	N/A	N/A
02:00:00	0	N/A	N/A	N/A
03:00:00	0	N/A	N/A	N/A
04:00:00	0	N/A	N/A	N/A
05:00:00	0	N/A	N/A	N/A
06:00:00	0	N/A	N/A	N/A
07:00:00	0	N/A	N/A	N/A
08:00:00	0	N/A	N/A	N/A
09:00:00	0	N/A	N/A	N/A
10:00:00	0	N/A	N/A	N/A
11:00:00	0	N/A	N/A	N/A
12:00:00	0	N/A	N/A	N/A
13:00:00	0	N/A	N/A	N/A
14:00:00	0	N/A	N/A	N/A
15:00:00	0	N/A	N/A	N/A
16:00:00	0	N/A	N/A	N/A
17:00:00	0	N/A	N/A	N/A

Summary of Violators

Flordon Road, Hazlewood from A140

from Thu-Oct-23-2025-01-00-PM to Thu-Dec-11-2025-02-59-PM

18:00:00	0	N/A	N/A	N/A
19:00:00	0	N/A	N/A	N/A
20:00:00	0	N/A	N/A	N/A
21:00:00	0	N/A	N/A	N/A
22:00:00	0	N/A	N/A	N/A
23:00:00	0	N/A	N/A	N/A
00:00:00	0	N/A	N/A	N/A
01:00:00	0	N/A	N/A	N/A
02:00:00	0	N/A	N/A	N/A
03:00:00	0	N/A	N/A	N/A
04:00:00	0	N/A	N/A	N/A
05:00:00	0	N/A	N/A	N/A
06:00:00	0	N/A	N/A	N/A
07:00:00	0	N/A	N/A	N/A
08:00:00	0	N/A	N/A	N/A
09:00:00	0	N/A	N/A	N/A
10:00:00	0	N/A	N/A	N/A
11:00:00	0	N/A	N/A	N/A
12:00:00	0	N/A	N/A	N/A
13:00:00	0	N/A	N/A	N/A
14:00:00	0	N/A	N/A	N/A
15:00:00	0	N/A	N/A	N/A
16:00:00	0	N/A	N/A	N/A
17:00:00	0	N/A	N/A	N/A
18:00:00	0	N/A	N/A	N/A
19:00:00	0	N/A	N/A	N/A
20:00:00	0	N/A	N/A	N/A
21:00:00	0	N/A	N/A	N/A
22:00:00	0	N/A	N/A	N/A
23:00:00	0	N/A	N/A	N/A
00:00:00	0	N/A	N/A	N/A
01:00:00	0	N/A	N/A	N/A
02:00:00	0	N/A	N/A	N/A
03:00:00	0	N/A	N/A	N/A
04:00:00	0	N/A	N/A	N/A
05:00:00	0	N/A	N/A	N/A
06:00:00	0	N/A	N/A	N/A
07:00:00	0	N/A	N/A	N/A
08:00:00	0	N/A	N/A	N/A
09:00:00	0	N/A	N/A	N/A
10:00:00	0	N/A	N/A	N/A
11:00:00	0	N/A	N/A	N/A
12:00:00	0	N/A	N/A	N/A
13:00:00	0	N/A	N/A	N/A
14:00:00	0	N/A	N/A	N/A
15:00:00	0	N/A	N/A	N/A
16:00:00	0	N/A	N/A	N/A
17:00:00	0	N/A	N/A	N/A
18:00:00	0	N/A	N/A	N/A

Summary of Violators

Flordon Road, Hazlewood from A140

from Thu-Oct-23-2025-01-00-PM to Thu-Dec-11-2025-02-59-PM

19:00:00	0	N/A	N/A	N/A
20:00:00	0	N/A	N/A	N/A
21:00:00	0	N/A	N/A	N/A
22:00:00	0	N/A	N/A	N/A
23:00:00	0	N/A	N/A	N/A
00:00:00	0	N/A	N/A	N/A
01:00:00	0	N/A	N/A	N/A
02:00:00	0	N/A	N/A	N/A
03:00:00	0	N/A	N/A	N/A
04:00:00	0	N/A	N/A	N/A
05:00:00	0	N/A	N/A	N/A
06:00:00	0	N/A	N/A	N/A
07:00:00	0	N/A	N/A	N/A
08:00:00	0	N/A	N/A	N/A
09:00:00	0	N/A	N/A	N/A
10:00:00	0	N/A	N/A	N/A
11:00:00	0	N/A	N/A	N/A
12:00:00	0	N/A	N/A	N/A
13:00:00	0	N/A	N/A	N/A
14:00:00	0	N/A	N/A	N/A
15:00:00	0	N/A	N/A	N/A
16:00:00	0	N/A	N/A	N/A
17:00:00	0	N/A	N/A	N/A
18:00:00	0	N/A	N/A	N/A
19:00:00	0	N/A	N/A	N/A
20:00:00	0	N/A	N/A	N/A
21:00:00	0	N/A	N/A	N/A
22:00:00	0	N/A	N/A	N/A
23:00:00	0	N/A	N/A	N/A
00:00:00	0	N/A	N/A	N/A
01:00:00	0	N/A	N/A	N/A
02:00:00	0	N/A	N/A	N/A
03:00:00	0	N/A	N/A	N/A
04:00:00	0	N/A	N/A	N/A
05:00:00	0	N/A	N/A	N/A
06:00:00	0	N/A	N/A	N/A
07:00:00	0	N/A	N/A	N/A
08:00:00	0	N/A	N/A	N/A
09:00:00	0	N/A	N/A	N/A
10:00:00	0	N/A	N/A	N/A
11:00:00	0	N/A	N/A	N/A
12:00:00	0	N/A	N/A	N/A
13:00:00	0	N/A	N/A	N/A
14:00:00	0	N/A	N/A	N/A
15:00:00	0	N/A	N/A	N/A
16:00:00	0	N/A	N/A	N/A
17:00:00	0	N/A	N/A	N/A
18:00:00	0	N/A	N/A	N/A
19:00:00	0	N/A	N/A	N/A

Summary of Violators

Flordon Road, Hazlewood from A140

from Thu-Oct-23-2025-01-00-PM to Thu-Dec-11-2025-02-59-PM

20:00:00	0	N/A	N/A	N/A
21:00:00	0	N/A	N/A	N/A
22:00:00	0	N/A	N/A	N/A
23:00:00	0	N/A	N/A	N/A
00:00:00	0	N/A	N/A	N/A
01:00:00	0	N/A	N/A	N/A
02:00:00	0	N/A	N/A	N/A
03:00:00	0	N/A	N/A	N/A
04:00:00	0	N/A	N/A	N/A
05:00:00	0	N/A	N/A	N/A
06:00:00	0	N/A	N/A	N/A
07:00:00	0	N/A	N/A	N/A
08:00:00	0	N/A	N/A	N/A
09:00:00	0	N/A	N/A	N/A
10:00:00	0	N/A	N/A	N/A
11:00:00	0	N/A	N/A	N/A
12:00:00	0	N/A	N/A	N/A
13:00:00	0	N/A	N/A	N/A
14:00:00	0	N/A	N/A	N/A
15:00:00	0	N/A	N/A	N/A
16:00:00	0	N/A	N/A	N/A
17:00:00	0	N/A	N/A	N/A
18:00:00	0	N/A	N/A	N/A
19:00:00	0	N/A	N/A	N/A
20:00:00	0	N/A	N/A	N/A
21:00:00	0	N/A	N/A	N/A
22:00:00	0	N/A	N/A	N/A
23:00:00	0	N/A	N/A	N/A
00:00:00	0	N/A	N/A	N/A
01:00:00	0	N/A	N/A	N/A
02:00:00	0	N/A	N/A	N/A
03:00:00	0	N/A	N/A	N/A
04:00:00	0	N/A	N/A	N/A
05:00:00	0	N/A	N/A	N/A
06:00:00	0	N/A	N/A	N/A
07:00:00	0	N/A	N/A	N/A
08:00:00	0	N/A	N/A	N/A
09:00:00	0	N/A	N/A	N/A
10:00:00	0	N/A	N/A	N/A
11:00:00	0	N/A	N/A	N/A
12:00:00	0	N/A	N/A	N/A
13:00:00	0	N/A	N/A	N/A
14:00:00	0	N/A	N/A	N/A
15:00:00	0	N/A	N/A	N/A
16:00:00	0	N/A	N/A	N/A
17:00:00	0	N/A	N/A	N/A
18:00:00	0	N/A	N/A	N/A
19:00:00	0	N/A	N/A	N/A
20:00:00	0	N/A	N/A	N/A

Summary of Violators

Flordon Road, Hazlewood from A140

from Thu-Oct-23-2025-01-00-PM to Thu-Dec-11-2025-02-59-PM

21:00:00	0	N/A	N/A	N/A
22:00:00	0	N/A	N/A	N/A
23:00:00	0	N/A	N/A	N/A
00:00:00	0	N/A	N/A	N/A
01:00:00	0	N/A	N/A	N/A
02:00:00	0	N/A	N/A	N/A
03:00:00	0	N/A	N/A	N/A
04:00:00	0	N/A	N/A	N/A
05:00:00	0	N/A	N/A	N/A
06:00:00	0	N/A	N/A	N/A
07:00:00	0	N/A	N/A	N/A
08:00:00	0	N/A	N/A	N/A
09:00:00	0	N/A	N/A	N/A
10:00:00	0	N/A	N/A	N/A
11:00:00	0	N/A	N/A	N/A
12:00:00	0	N/A	N/A	N/A
13:00:00	0	N/A	N/A	N/A
14:00:00	0	N/A	N/A	N/A
15:00:00	0	N/A	N/A	N/A
16:00:00	0	N/A	N/A	N/A
17:00:00	0	N/A	N/A	N/A
18:00:00	0	N/A	N/A	N/A
19:00:00	0	N/A	N/A	N/A
20:00:00	0	N/A	N/A	N/A
21:00:00	0	N/A	N/A	N/A
22:00:00	0	N/A	N/A	N/A
23:00:00	0	N/A	N/A	N/A
00:00:00	0	N/A	N/A	N/A
01:00:00	0	N/A	N/A	N/A
02:00:00	0	N/A	N/A	N/A
03:00:00	0	N/A	N/A	N/A
04:00:00	0	N/A	N/A	N/A
05:00:00	0	N/A	N/A	N/A
06:00:00	0	N/A	N/A	N/A
07:00:00	0	N/A	N/A	N/A
08:00:00	0	N/A	N/A	N/A
09:00:00	0	N/A	N/A	N/A
10:00:00	0	N/A	N/A	N/A
11:00:00	0	N/A	N/A	N/A
12:00:00	0	N/A	N/A	N/A
13:00:00	0	N/A	N/A	N/A
14:00:00	0	N/A	N/A	N/A
15:00:00	0	N/A	N/A	N/A
16:00:00	0	N/A	N/A	N/A
17:00:00	0	N/A	N/A	N/A
18:00:00	0	N/A	N/A	N/A
19:00:00	0	N/A	N/A	N/A
20:00:00	0	N/A	N/A	N/A
21:00:00	0	N/A	N/A	N/A

Summary of Violators

Flordon Road, Hazlewood from A140

from Thu-Oct-23-2025-01-00-PM to Thu-Dec-11-2025-02-59-PM

22:00:00	0	N/A	N/A	N/A
23:00:00	0	N/A	N/A	N/A
00:00:00	0	N/A	N/A	N/A
01:00:00	0	N/A	N/A	N/A
02:00:00	0	N/A	N/A	N/A
03:00:00	0	N/A	N/A	N/A
04:00:00	0	N/A	N/A	N/A
05:00:00	0	N/A	N/A	N/A
06:00:00	0	N/A	N/A	N/A
07:00:00	0	N/A	N/A	N/A
08:00:00	0	N/A	N/A	N/A
09:00:00	0	N/A	N/A	N/A
10:00:00	0	N/A	N/A	N/A
11:00:00	0	N/A	N/A	N/A
12:00:00	0	N/A	N/A	N/A
13:00:00	0	N/A	N/A	N/A
14:00:00	0	N/A	N/A	N/A
15:00:00	0	N/A	N/A	N/A
16:00:00	0	N/A	N/A	N/A
17:00:00	0	N/A	N/A	N/A
18:00:00	0	N/A	N/A	N/A
19:00:00	0	N/A	N/A	N/A
20:00:00	0	N/A	N/A	N/A
21:00:00	0	N/A	N/A	N/A
22:00:00	0	N/A	N/A	N/A
23:00:00	0	N/A	N/A	N/A
00:00:00	0	N/A	N/A	N/A
01:00:00	0	N/A	N/A	N/A
02:00:00	0	N/A	N/A	N/A
03:00:00	0	N/A	N/A	N/A
04:00:00	0	N/A	N/A	N/A
05:00:00	0	N/A	N/A	N/A
06:00:00	0	N/A	N/A	N/A
07:00:00	0	N/A	N/A	N/A
08:00:00	0	N/A	N/A	N/A
09:00:00	0	N/A	N/A	N/A
10:00:00	0	N/A	N/A	N/A
11:00:00	0	N/A	N/A	N/A
12:00:00	0	N/A	N/A	N/A
13:00:00	0	N/A	N/A	N/A
14:00:00	0	N/A	N/A	N/A
15:00:00	0	N/A	N/A	N/A
16:00:00	0	N/A	N/A	N/A
17:00:00	0	N/A	N/A	N/A
18:00:00	0	N/A	N/A	N/A
19:00:00	0	N/A	N/A	N/A
20:00:00	0	N/A	N/A	N/A
21:00:00	0	N/A	N/A	N/A
22:00:00	0	N/A	N/A	N/A

Summary of Violators

Flordon Road, Hazlewood from A140

from Thu-Oct-23-2025-01-00-PM to Thu-Dec-11-2025-02-59-PM

23:00:00

0

N/A

N/A

N/A

Incoming Dir Histogram

Flordon Road, Hazlewood from A140

from Thu-Oct-23-2025-01-00-PM to Thu-Dec-11-2025-02-59-PM

Date	Starting Hr:min	<15	15 to <20	20 to <25	25 to <30	30 to <35	35 to <40	40 to <45	45 to <50	50 to <55	55 to <60	60 to <65	65 to <70	70 to <75	75 to <80	80 to <85	85 to <90	90 to <95	95 to <100	100 to >105	Total Counts	Avg Speed (MPH)	85pet Speed	10MPH Pace	% in pace	# of Speeders	% Speeders
23/10/2025	00:00	*	*	*	*	*	*	*	*	*	*	*	*	*	*	*	*	*	*	*	*	*	*	*	*	*	*
23/10/2025	01:00	*	*	*	*	*	*	*	*	*	*	*	*	*	*	*	*	*	*	*	*	*	*	*	*	*	*
23/10/2025	02:00	*	*	*	*	*	*	*	*	*	*	*	*	*	*	*	*	*	*	*	*	*	*	*	*	*	*
23/10/2025	03:00	*	*	*	*	*	*	*	*	*	*	*	*	*	*	*	*	*	*	*	*	*	*	*	*	*	*
23/10/2025	04:00	*	*	*	*	*	*	*	*	*	*	*	*	*	*	*	*	*	*	*	*	*	*	*	*	*	*
23/10/2025	05:00	*	*	*	*	*	*	*	*	*	*	*	*	*	*	*	*	*	*	*	*	*	*	*	*	*	*
23/10/2025	06:00	*	*	*	*	*	*	*	*	*	*	*	*	*	*	*	*	*	*	*	*	*	*	*	*	*	*
23/10/2025	07:00	*	*	*	*	*	*	*	*	*	*	*	*	*	*	*	*	*	*	*	*	*	*	*	*	*	*
23/10/2025	08:00	*	*	*	*	*	*	*	*	*	*	*	*	*	*	*	*	*	*	*	*	*	*	*	*	*	*
23/10/2025	09:00	*	*	*	*	*	*	*	*	*	*	*	*	*	*	*	*	*	*	*	*	*	*	*	*	*	*
23/10/2025	10:00	*	*	*	*	*	*	*	*	*	*	*	*	*	*	*	*	*	*	*	*	*	*	*	*	*	*
23/10/2025	11:00	*	*	*	*	*	*	*	*	*	*	*	*	*	*	*	*	*	*	*	*	*	*	*	*	*	*
23/10/2025	12:00	*	*	*	*	*	*	*	*	*	*	*	*	*	*	*	*	*	*	*	*	*	*	*	*	*	*
23/10/2025	13:00	0	1	7	10	3	2	0	0	0	0	0	0	0	0	0	0	0	0	0	23	26.7	33.3	20 to 30	73.9	5	21.7
23/10/2025	14:00	3	4	10	8	0	3	1	0	0	0	0	0	0	0	0	0	0	0	0	29	24.1	30	20 to 30	62.1	4	13.8
23/10/2025	15:00	0	1	5	37	13	0	0	0	0	0	0	0	0	0	0	0	0	0	0	56	27.9	31.9	25 to 35	89.3	13	23.2
23/10/2025	16:00	0	0	4	26	15	2	0	0	0	0	0	0	0	0	0	0	0	0	0	47	28.9	33.3	25 to 35	87.2	17	36.2
23/10/2025	17:00	0	1	8	20	14	1	1	0	0	0	0	0	0	0	0	0	0	0	0	45	28.3	33.2	25 to 35	75.6	16	35.6
23/10/2025	18:00	0	0	7	12	5	3	0	1	1	0	0	0	0	0	0	0	0	0	0	29	29.5	36.7	20 to 30	65.5	10	34.5
23/10/2025	19:00	0	1	6	5	2	3	0	0	0	0	0	0	0	0	0	0	0	0	0	17	27.2	35	20 to 30	64.7	5	29.4
23/10/2025	20:00	0	1	2	3	4	0	0	0	0	0	0	0	0	0	0	0	0	0	0	10	27	32.5	25 to 35	70.0	4	40.0
23/10/2025	21:00	1	0	1	5	2	1	1	0	0	0	0	0	0	0	0	0	0	0	0	11	28.5	35	25 to 35	63.6	4	36.4
23/10/2025	22:00	0	0	0	6	0	0	0	0	0	0	0	0	0	0	0	0	0	0	0	6	27.2	29.2	20 to 30	100.0	*	*
23/10/2025	23:00	0	0	0	1	1	1	0	0	0	0	0	0	0	0	0	0	0	0	0	3	32	40	25 to 35	66.7	2	66.7
24 Hr Summary		4	9	50	133	59	16	3	1	1	0	0	0	0	0	0	0	0	0	0	276	27.8	33.3	25 to 35	69.6	80	29.0

Incoming Dir Histogram

Flordon Road, Hazlewood from A140

from Thu-Oct-23-2025-01-00-PM to Thu-Dec-11-2025-02-59-PM

Date	Starting Hr:min	<15	15 to <20	20 to <25	25 to <30	30 to <35	35 to <40	40 to <45	45 to <50	50 to <55	55 to <60	60 to <65	65 to <70	70 to <75	75 to <80	80 to <85	85 to <90	90 to <95	95 to <100	100 to >105	Total Counts	Avg Speed (MPH)	85pet Speed	10MPH Pace	% in pace	# of Speeders	% Speeders	
24/10/2025	00:00	0	0	0	0	0	0	0	0	0	0	0	0	0	0	0	0	0	0	0	0	0	0	*	*	*	*	
24/10/2025	01:00	0	0	0	0	0	0	0	0	0	0	0	0	0	0	0	0	0	0	0	0	0	0	*	*	*	*	
24/10/2025	02:00	0	0	0	0	0	0	0	0	0	0	0	0	0	0	0	0	0	0	0	0	0	0	*	*	*	*	
24/10/2025	03:00	0	0	0	0	0	0	0	0	0	0	0	0	0	0	0	0	0	0	0	0	0	0	*	*	*	*	
24/10/2025	04:00	0	0	0	1	1	1	0	0	0	0	0	0	0	0	0	0	0	0	0	0	3	32	40	25 to 35	66.7	2	66.7
24/10/2025	05:00	0	0	1	0	0	0	0	0	0	0	0	0	0	0	0	0	0	0	0	0	1	22	25	15 to 25	100.0	*	*
24/10/2025	06:00	1	0	3	5	14	1	0	0	0	0	0	0	0	0	0	0	0	0	0	0	24	29.3	33.9	25 to 35	79.2	15	62.5
24/10/2025	07:00	4	10	13	29	15	5	0	0	0	0	0	0	0	0	0	0	0	0	0	0	76	25.8	33	25 to 35	57.9	20	26.3
24/10/2025	08:00	8	3	13	14	11	6	1	0	1	0	0	0	0	0	0	0	0	0	0	0	57	25.8	34.5	20 to 30	47.4	19	33.3
24/10/2025	09:00	6	5	15	19	9	6	0	0	0	0	0	0	0	0	0	0	0	0	0	0	60	25.3	33.3	20 to 30	56.7	15	25.0
24/10/2025	10:00	5	1	16	21	16	3	0	0	0	0	0	0	0	0	0	0	0	0	0	0	62	26.5	33.1	20 to 30	59.7	19	30.6
24/10/2025	11:00	0	3	12	29	12	3	0	0	0	0	0	0	0	0	0	0	0	0	0	0	59	27.3	32.5	20 to 30	69.5	15	25.4
24/10/2025	12:00	6	6	11	30	13	1	0	0	0	0	0	0	0	0	0	0	0	0	0	0	67	25.2	31.5	25 to 35	64.2	14	20.9
24/10/2025	13:00	4	5	2	23	4	2	0	0	0	0	0	0	0	0	0	0	0	0	0	0	40	25.1	30	25 to 35	67.5	6	15.0
24/10/2025	14:00	3	7	15	40	15	4	0	0	0	0	0	0	0	0	0	0	0	0	0	0	84	26.3	32	20 to 30	65.5	19	22.6
24/10/2025	15:00	0	5	13	14	8	2	0	0	0	0	0	0	0	0	0	0	0	0	0	0	42	26	32.5	20 to 30	64.3	10	23.8
24/10/2025	16:00	0	2	6	24	8	6	1	0	0	0	0	0	0	0	0	0	0	0	0	0	47	28.7	35	25 to 35	68.1	15	31.9
24/10/2025	17:00	0	1	7	27	17	2	1	1	0	0	0	0	0	0	0	0	0	0	0	0	56	29	33.8	25 to 35	78.6	21	37.5
24/10/2025	18:00	0	0	6	16	3	3	0	0	0	0	0	0	0	0	0	0	0	0	0	0	28	27.8	33.3	20 to 30	78.6	6	21.4
24/10/2025	19:00	0	0	1	7	5	2	1	0	0	0	0	0	0	0	0	0	0	0	0	0	16	30.5	37.5	25 to 35	75.0	8	50.0
24/10/2025	20:00	0	0	2	3	4	3	0	0	0	0	0	0	0	0	0	0	0	0	0	0	12	30.6	36.7	25 to 35	58.3	7	58.3
24/10/2025	21:00	0	0	0	4	4	2	1	0	0	0	0	0	0	0	0	0	0	0	0	0	11	32	37.5	25 to 35	72.7	7	63.6
24/10/2025	22:00	0	0	1	3	4	1	0	0	0	0	0	0	0	0	0	0	0	0	0	0	9	29.8	35	25 to 35	77.8	5	55.6
24/10/2025	23:00	0	1	0	3	4	0	0	0	0	0	0	0	0	0	0	0	0	0	0	0	8	28.4	33.8	25 to 35	87.5	4	50.0
24 Hr Summary		37	49	137	312	167	53	5	1	1	0	0	0	0	0	0	0	0	0	0	0	762	26.9	33.4	25 to 35	62.9	227	29.8

Incoming Dir Histogram

Flordon Road, Hazlewood from A140

from Thu-Oct-23-2025-01-00-PM to Thu-Dec-11-2025-02-59-PM

Date	Starting Hr:min	<15	15 to <20	20 to <25	25 to <30	30 to <35	35 to <40	40 to <45	45 to <50	50 to <55	55 to <60	60 to <65	65 to <70	70 to <75	75 to <80	80 to <85	85 to <90	90 to <95	95 to <100	100 to >105	Total Counts	Avg Speed (MPH)	85pet Speed	10MPH Pace	% in pace	# of Speeders	% Speeders	
25/10/2025	00:00	0	0	0	1	0	0	0	0	0	0	0	0	0	0	0	0	0	0	0	0	1	27	30	20 to 30	100.0	*	*
25/10/2025	01:00	0	0	0	0	0	0	0	0	0	0	0	0	0	0	0	0	0	0	0	0	0	0	0	*	*	*	*
25/10/2025	02:00	0	0	0	1	0	0	0	0	0	0	0	0	0	0	0	0	0	0	0	0	1	27	30	20 to 30	100.0	*	*
25/10/2025	03:00	0	0	0	0	0	0	0	0	0	0	0	0	0	0	0	0	0	0	0	0	0	0	0	*	*	*	*
25/10/2025	04:00	0	0	1	1	1	0	0	0	0	0	0	0	0	0	0	0	0	0	0	0	3	27	35	20 to 30	66.7	1	33.3
25/10/2025	05:00	0	0	0	0	2	1	0	0	0	0	0	0	0	0	0	0	0	0	0	0	3	33.7	40	30 to 40	100.0	3	100.0
25/10/2025	06:00	0	0	1	9	3	1	0	0	0	0	0	0	0	0	0	0	0	0	0	0	14	28.6	33.3	25 to 35	85.7	4	28.6
25/10/2025	07:00	1	2	2	6	5	1	0	0	0	0	0	0	0	0	0	0	0	0	0	0	17	26.5	33	25 to 35	64.7	6	35.3
25/10/2025	08:00	0	2	2	7	8	1	0	0	0	0	0	0	0	0	0	0	0	0	0	0	20	28.2	33.8	25 to 35	75.0	9	45.0
25/10/2025	09:00	1	1	3	11	5	1	0	0	0	0	0	0	0	0	0	0	0	0	0	0	22	27	33	25 to 35	72.7	6	27.3
25/10/2025	10:00	3	0	7	16	5	2	0	0	0	0	0	0	0	0	0	0	0	0	0	0	33	26.2	32	20 to 30	69.7	7	21.2
25/10/2025	11:00	2	0	4	13	6	2	0	0	0	0	0	0	0	0	0	0	0	0	0	0	27	27	33.3	25 to 35	70.4	8	29.6
25/10/2025	12:00	0	3	4	7	9	3	0	0	0	0	0	0	0	0	0	0	0	0	0	0	26	28.2	34.4	25 to 35	61.5	12	46.2
25/10/2025	13:00	0	2	2	21	6	1	0	0	0	0	0	0	0	0	0	0	0	0	0	0	32	27.6	31.7	25 to 35	84.4	7	21.9
25/10/2025	14:00	0	1	3	16	12	1	1	0	0	0	0	0	0	0	0	0	0	0	0	0	34	29	33.8	25 to 35	82.4	14	41.2
25/10/2025	15:00	0	0	4	13	11	2	0	0	0	0	0	0	0	0	0	0	0	0	0	0	30	29.1	34.1	25 to 35	80.0	13	43.3
25/10/2025	16:00	2	3	5	19	7	4	1	0	0	0	0	0	0	0	0	0	0	0	0	0	41	27.3	34.3	25 to 35	63.4	12	29.3
25/10/2025	17:00	0	0	5	14	6	1	0	0	0	0	0	0	0	0	0	0	0	0	0	0	26	27.8	32.5	25 to 35	76.9	7	26.9
25/10/2025	18:00	0	0	5	9	10	1	0	0	0	0	0	0	0	0	0	0	0	0	0	0	25	28.6	33.5	25 to 35	76.0	11	44.0
25/10/2025	19:00	0	1	1	3	3	2	0	0	0	0	0	0	0	0	0	0	0	0	0	0	10	29	35	25 to 35	60.0	5	50.0
25/10/2025	20:00	0	0	2	2	2	0	0	0	0	0	0	0	0	0	0	0	0	0	0	0	6	27	32.5	20 to 30	66.7	2	33.3
25/10/2025	21:00	0	0	0	3	0	0	0	0	0	0	0	0	0	0	0	0	0	0	0	0	3	27	30	20 to 30	100.0	*	*
25/10/2025	22:00	0	0	0	4	2	2	2	0	0	0	0	0	0	0	0	0	0	0	0	0	10	33	40	25 to 35	60.0	6	60.0
25/10/2025	23:00	0	0	1	0	0	0	0	0	0	0	0	0	0	0	0	0	0	0	0	0	1	22	25	15 to 25	100.0	*	*
24 Hr Summary		9	15	52	176	103	26	4	0	0	0	0	0	0	0	0	0	0	0	0	0	385	28	33.6	25 to 35	72.5	133	34.5

Incoming Dir Histogram

Flordon Road, Hazlewood from A140

from Thu-Oct-23-2025-01-00-PM to Thu-Dec-11-2025-02-59-PM

Date	Starting Hr:min	<15	15 to <20	20 to <25	25 to <30	30 to <35	35 to <40	40 to <45	45 to <50	50 to <55	55 to <60	60 to <65	65 to <70	70 to <75	75 to <80	80 to <85	85 to <90	90 to <95	95 to <100	100 to >105	Total Counts	Avg Speed (MPH)	85pct Speed	10MPH Pace	% in pace	# of Speeders	% Speeders	
26/10/2025	00:00	0	0	0	3	2	0	0	0	0	0	0	0	0	0	0	0	0	0	0	0	5	29.2	32.5	25 to 35	100.0	2	40.0
26/10/2025	01:00	0	0	2	1	0	0	0	0	0	0	0	0	0	0	0	0	0	0	0	0	3	23.7	30	20 to 30	100.0	*	*
26/10/2025	02:00	0	0	0	0	0	0	0	0	0	0	0	0	0	0	0	0	0	0	0	0	0	0	0	*	*	*	*
26/10/2025	03:00	0	0	0	0	0	0	1	0	0	0	0	0	0	0	0	0	0	0	0	0	1	42	45	35 to 45	100.0	1	100.0
26/10/2025	04:00	0	0	0	0	0	0	0	0	0	0	0	0	0	0	0	0	0	0	0	0	0	0	0	*	*	*	*
26/10/2025	05:00	0	0	0	0	0	0	0	0	0	0	0	0	0	0	0	0	0	0	0	0	0	0	0	*	*	*	*
26/10/2025	06:00	0	0	0	0	0	0	0	0	0	0	0	0	0	0	0	0	0	0	0	0	0	0	0	*	*	*	*
26/10/2025	07:00	0	0	0	4	1	1	0	0	0	0	0	0	0	0	0	0	0	0	0	0	6	29.5	35	25 to 35	83.3	2	33.3
26/10/2025	08:00	1	0	0	5	3	4	0	0	0	0	0	0	0	0	0	0	0	0	0	0	13	30.2	37.5	25 to 35	61.5	7	53.8
26/10/2025	09:00	1	2	3	6	3	1	0	0	0	0	0	0	0	0	0	0	0	0	0	0	16	25.6	33.3	20 to 30	56.3	4	25.0
26/10/2025	10:00	0	0	2	13	2	1	0	0	0	0	0	0	0	0	0	0	0	0	0	0	18	27.9	30	20 to 30	83.3	3	16.7
26/10/2025	11:00	1	2	6	7	9	3	0	0	0	0	0	0	0	0	0	0	0	0	0	0	28	27.5	34.4	25 to 35	57.1	12	42.9
26/10/2025	12:00	0	0	4	12	7	2	0	0	0	0	0	0	0	0	0	0	0	0	0	0	25	28.6	33.6	25 to 35	76.0	9	36.0
26/10/2025	13:00	0	3	10	11	8	1	1	0	0	0	0	0	0	0	0	0	0	0	0	0	34	26.8	33.1	20 to 30	61.8	10	29.4
26/10/2025	14:00	0	0	6	19	9	3	1	0	0	0	0	0	0	0	0	0	0	0	0	0	38	28.9	33.9	25 to 35	73.7	13	34.2
26/10/2025	15:00	0	1	3	12	8	0	0	0	0	0	0	0	0	0	0	0	0	0	0	0	24	27.8	32.5	25 to 35	83.3	8	33.3
26/10/2025	16:00	1	3	6	11	10	0	0	0	0	0	0	0	0	0	0	0	0	0	0	0	31	26.4	32.5	25 to 35	67.7	10	32.3
26/10/2025	17:00	0	0	5	12	8	2	0	0	0	0	0	0	0	0	0	0	0	0	0	0	27	28.6	33.8	25 to 35	74.1	10	37.0
26/10/2025	18:00	0	3	6	6	4	0	0	0	0	0	0	0	0	0	0	0	0	0	0	0	19	25.2	31.2	20 to 30	63.2	4	21.1
26/10/2025	19:00	0	0	3	6	5	3	1	0	0	0	0	0	0	0	0	0	0	0	0	0	18	30.3	36.7	25 to 35	61.1	9	50.0
26/10/2025	20:00	0	0	1	5	3	0	0	0	0	0	0	0	0	0	0	0	0	0	0	0	9	28.2	33.3	25 to 35	88.9	3	33.3
26/10/2025	21:00	0	0	0	3	0	1	0	0	0	0	0	0	0	0	0	0	0	0	0	0	4	29.5	30	20 to 30	75.0	1	25.0
26/10/2025	22:00	0	0	0	0	0	0	0	0	0	0	0	0	0	0	0	0	0	0	0	0	0	0	0	*	*	*	*
26/10/2025	23:00	0	0	1	3	2	0	0	0	0	0	0	0	0	0	0	0	0	0	0	0	6	27.8	32.5	25 to 35	83.3	2	33.3
24 Hr Summary		4	14	58	139	84	22	4	0	0	0	0	0	0	0	0	0	0	0	0	0	325	27.9	33.6	25 to 35	68.6	110	33.8

Incoming Dir Histogram

Flordon Road, Hazlewood from A140

from Thu-Oct-23-2025-01-00-PM to Thu-Dec-11-2025-02-59-PM

Date	Starting Hr:min	<15	15 to <20	20 to <25	25 to <30	30 to <35	35 to <40	40 to <45	45 to <50	50 to <55	55 to <60	60 to <65	65 to <70	70 to <75	75 to <80	80 to <85	85 to <90	90 to <95	95 to <100	100 to >105	Total Counts	Avg Speed (MPH)	85pet Speed	10MPH Pace	% in pace	# of Speeders	% Speeders	
27/10/2025	00:00	0	0	0	0	1	1	0	0	0	0	0	0	0	0	0	0	0	0	0	0	2	34.5	40	30 to 40	100.0	2	100.0
27/10/2025	01:00	0	0	0	0	0	0	0	0	0	0	0	0	0	0	0	0	0	0	0	0	0	0	0	*	*	*	*
27/10/2025	02:00	0	0	1	1	0	0	0	0	0	0	0	0	0	0	0	0	0	0	0	0	2	24.5	30	20 to 30	100.0	*	*
27/10/2025	03:00	0	0	0	1	0	0	0	0	0	0	0	0	0	0	0	0	0	0	0	0	1	27	30	20 to 30	100.0	*	*
27/10/2025	04:00	0	0	0	0	0	0	0	0	0	0	0	0	0	0	0	0	0	0	0	0	0	0	0	*	*	*	*
27/10/2025	05:00	0	0	0	0	1	0	0	0	0	0	0	0	0	0	0	0	0	0	0	0	1	32	35	25 to 35	100.0	1	100.0
27/10/2025	06:00	0	0	1	1	4	3	0	0	0	0	0	0	0	0	0	0	0	0	0	0	9	32	38.3	30 to 40	77.8	7	77.8
27/10/2025	07:00	0	1	2	10	10	3	0	0	0	0	0	0	0	0	0	0	0	0	0	0	26	29.5	34.5	25 to 35	76.9	13	50.0
27/10/2025	08:00	6	5	12	21	16	7	0	0	0	0	0	0	0	0	0	0	0	0	0	0	67	26.4	34.1	25 to 35	55.2	23	34.3
27/10/2025	09:00	6	4	13	21	10	1	1	0	0	0	0	0	0	0	0	0	0	0	0	0	56	24.9	32	20 to 30	60.7	12	21.4
27/10/2025	10:00	6	5	11	8	1	0	0	0	0	0	0	0	0	0	0	0	0	0	0	0	31	20.8	27.5	20 to 30	61.3	1	3.2
27/10/2025	11:00	1	8	18	17	6	1	0	0	0	0	0	0	0	0	0	0	0	0	0	0	51	24.4	29.7	20 to 30	68.6	7	13.7
27/10/2025	12:00	3	1	10	23	6	3	0	0	0	0	0	0	0	0	0	0	0	0	0	0	46	26	31.7	20 to 30	71.7	9	19.6
27/10/2025	13:00	7	3	11	16	8	2	0	0	1	0	0	0	0	0	0	0	0	0	0	0	48	24.8	32.5	20 to 30	56.3	11	22.9
27/10/2025	14:00	7	1	6	15	4	2	0	0	0	0	0	0	0	0	0	0	0	0	0	0	35	23.6	31.2	20 to 30	60.0	6	17.1
27/10/2025	15:00	0	1	1	10	4	1	0	0	0	0	0	0	0	0	0	0	0	0	0	0	17	28.1	32.5	25 to 35	82.4	5	29.4
27/10/2025	16:00	4	2	11	21	7	3	0	0	0	0	0	0	0	0	0	0	0	0	0	0	48	25.7	32.1	20 to 30	66.7	10	20.8
27/10/2025	17:00	1	2	10	16	10	2	0	0	0	0	0	0	0	0	0	0	0	0	0	0	41	26.9	33	20 to 30	63.4	12	29.3
27/10/2025	18:00	0	6	7	15	6	2	1	0	0	0	0	0	0	0	0	0	0	0	0	0	37	26.5	32.5	20 to 30	59.5	9	24.3
27/10/2025	19:00	2	2	6	16	4	3	1	0	0	0	0	0	0	0	0	0	0	0	0	0	34	26.8	33.8	20 to 30	64.7	8	23.5
27/10/2025	20:00	0	0	0	6	8	2	0	0	0	0	0	0	0	0	0	0	0	0	0	0	16	30.9	35	25 to 35	87.5	10	62.5
27/10/2025	21:00	0	0	0	3	2	0	0	0	0	0	0	0	0	0	0	0	0	0	0	0	5	29	32.5	25 to 35	100.0	2	40.0
27/10/2025	22:00	0	0	1	5	3	1	0	0	0	0	0	0	0	0	0	0	0	0	0	0	10	29.3	33.3	25 to 35	80.0	4	40.0
27/10/2025	23:00	0	0	0	2	2	0	0	0	0	0	0	0	0	0	0	0	0	0	0	0	4	29.5	32.5	25 to 35	100.0	2	50.0
24 Hr Summary		43	41	121	228	113	37	3	0	1	0	0	0	0	0	0	0	0	0	0	0	587	26	32.9	20 to 30	59.5	154	26.2

Incoming Dir Histogram

Flordon Road, Hazlewood from A140

from Thu-Oct-23-2025-01-00-PM to Thu-Dec-11-2025-02-59-PM

Date	Starting Hr:min	<15	15 to <20	20 to <25	25 to <30	30 to <35	35 to <40	40 to <45	45 to <50	50 to <55	55 to <60	60 to <65	65 to <70	70 to <75	75 to <80	80 to <85	85 to <90	90 to <95	95 to <100	100 to >105	Total Counts	Avg Speed (MPH)	85pet Speed	10MPH Pace	% in pace	# of Speeders	% Speeders	
28/10/2025	00:00	0	0	0	0	2	0	0	0	0	0	0	0	0	0	0	0	0	0	0	0	2	32	35	25 to 35	100.0	2	100.0
28/10/2025	01:00	0	0	0	0	1	0	0	0	0	0	0	0	0	0	0	0	0	0	0	0	1	32	35	25 to 35	100.0	1	100.0
28/10/2025	02:00	0	0	0	0	0	0	0	0	0	0	0	0	0	0	0	0	0	0	0	0	0	0	0	*	*	*	*
28/10/2025	03:00	0	0	0	0	0	0	0	0	0	0	0	0	0	0	0	0	0	0	0	0	0	0	0	*	*	*	*
28/10/2025	04:00	0	0	0	0	1	0	0	0	0	0	0	0	0	0	0	0	0	0	0	0	1	32	35	25 to 35	100.0	1	100.0
28/10/2025	05:00	0	0	0	1	0	0	0	0	0	0	0	0	0	0	0	0	0	0	0	0	1	27	30	20 to 30	100.0	*	*
28/10/2025	06:00	1	1	1	3	2	3	0	0	0	0	0	0	0	0	0	0	0	0	0	0	11	28	36.7	25 to 35	45.5	5	45.5
28/10/2025	07:00	0	1	1	11	7	3	1	1	0	0	0	0	0	0	0	0	0	0	0	0	25	30.6	36.7	25 to 35	72.0	12	48.0
28/10/2025	08:00	2	1	6	23	19	7	1	0	0	0	0	0	0	0	0	0	0	0	0	0	59	29.1	34.7	25 to 35	71.2	27	45.8
28/10/2025	09:00	0	1	6	26	18	2	0	0	0	0	0	0	0	0	0	0	0	0	0	0	53	28.7	33.3	25 to 35	83.0	20	37.7
28/10/2025	10:00	4	4	5	11	6	4	0	0	0	0	0	0	0	0	0	0	0	0	0	0	34	25.4	34.2	25 to 35	50.0	10	29.4
28/10/2025	11:00	2	3	9	8	3	0	0	0	0	0	0	0	0	0	0	0	0	0	0	0	25	23.6	29.4	20 to 30	68.0	3	12.0
28/10/2025	12:00	2	2	3	13	16	0	0	0	0	0	0	0	0	0	0	0	0	0	0	0	36	27.6	33.4	25 to 35	80.6	16	44.4
28/10/2025	13:00	1	3	6	17	9	0	0	0	0	0	0	0	0	0	0	0	0	0	0	0	36	26.4	32.2	25 to 35	72.2	9	25.0
28/10/2025	14:00	4	2	7	14	6	0	0	0	0	0	0	0	0	0	0	0	0	0	0	0	33	24.5	30.8	20 to 30	63.6	6	18.2
28/10/2025	15:00	0	4	8	16	6	1	0	0	0	0	0	0	0	0	0	0	0	0	0	0	35	26.2	31.7	20 to 30	68.6	7	20.0
28/10/2025	16:00	0	4	5	17	10	3	0	0	0	0	0	0	0	0	0	0	0	0	0	0	39	27.7	33.5	25 to 35	69.2	13	33.3
28/10/2025	17:00	0	1	3	15	8	0	1	0	0	0	0	0	0	0	0	0	0	0	0	0	28	28.2	33.1	25 to 35	82.1	9	32.1
28/10/2025	18:00	0	0	9	20	5	0	0	0	0	0	0	0	0	0	0	0	0	0	0	0	34	26.7	30	20 to 30	85.3	5	14.7
28/10/2025	19:00	0	2	9	11	4	2	0	0	0	0	0	0	0	0	0	0	0	0	0	0	28	26.3	32.5	20 to 30	71.4	6	21.4
28/10/2025	20:00	1	0	0	7	4	2	0	1	0	0	0	0	0	0	0	0	0	0	0	0	15	30.2	37.5	25 to 35	73.3	7	46.7
28/10/2025	21:00	0	0	0	6	3	1	0	1	0	0	0	0	0	0	0	0	0	0	0	0	11	31.2	35	25 to 35	81.8	5	45.5
28/10/2025	22:00	0	0	1	3	2	5	0	0	0	0	0	0	0	0	0	0	0	0	0	0	11	32.2	38	30 to 40	63.6	7	63.6
28/10/2025	23:00	0	1	1	2	1	0	0	0	0	0	0	0	0	0	0	0	0	0	0	0	5	25	30	20 to 30	60.0	1	20.0
24 Hr Summary		17	30	80	224	133	33	3	3	0	0	0	0	0	0	0	0	0	0	0	0	523	27.5	33.5	25 to 35	68.3	172	32.9

Incoming Dir Histogram

Flordon Road, Hazlewood from A140

from Thu-Oct-23-2025-01-00-PM to Thu-Dec-11-2025-02-59-PM

Date	Starting Hr:min	<15	15 to <20	20 to <25	25 to <30	30 to <35	35 to <40	40 to <45	45 to <50	50 to <55	55 to <60	60 to <65	65 to <70	70 to <75	75 to <80	80 to <85	85 to <90	90 to <95	95 to <100	100 to >105	Total Counts	Avg Speed (MPH)	85pet Speed	10MPH Pace	% in pace	# of Speeders	% Speeders	
29/10/2025	00:00	0	0	0	1	1	1	0	0	0	0	0	0	0	0	0	0	0	0	0	0	3	32	40	25 to 35	66.7	2	66.7
29/10/2025	01:00	0	0	0	0	0	0	0	0	0	0	0	0	0	0	0	0	0	0	0	0	0	0	0	*	*	*	*
29/10/2025	02:00	0	0	0	0	0	0	0	0	0	0	0	0	0	0	0	0	0	0	0	0	0	0	0	*	*	*	*
29/10/2025	03:00	0	0	0	0	0	0	0	0	0	0	0	0	0	0	0	0	0	0	0	0	0	0	0	*	*	*	*
29/10/2025	04:00	0	0	0	0	0	0	1	0	0	0	0	0	0	0	0	0	0	0	0	0	1	42	45	35 to 45	100.0	1	100.0
29/10/2025	05:00	0	0	0	0	0	0	0	0	0	0	0	0	0	0	0	0	0	0	0	0	0	0	0	*	*	*	*
29/10/2025	06:00	0	0	0	0	8	3	2	0	0	0	0	0	0	0	0	0	0	0	0	0	13	34.8	40	30 to 40	84.6	13	100.0
29/10/2025	07:00	1	1	5	8	13	1	1	0	0	0	0	0	0	0	0	0	0	0	0	0	30	28.6	34.2	25 to 35	70.0	15	50.0
29/10/2025	08:00	3	1	17	28	16	2	1	0	0	0	0	0	0	0	0	0	0	0	0	0	68	26.8	32.8	20 to 30	66.2	19	27.9
29/10/2025	09:00	0	0	1	19	15	5	0	0	0	0	0	0	0	0	0	0	0	0	0	0	40	30.3	34.7	25 to 35	85.0	20	50.0
29/10/2025	10:00	0	2	6	6	3	3	1	0	0	0	0	0	0	0	0	0	0	0	0	0	21	27.6	36.7	20 to 30	57.1	7	33.3
29/10/2025	11:00	2	1	5	7	9	0	0	0	0	0	0	0	0	0	0	0	0	0	0	0	24	26.4	32.8	25 to 35	66.7	9	37.5
29/10/2025	12:00	1	7	7	16	6	1	0	0	0	0	0	0	0	0	0	0	0	0	0	0	38	25.2	30.8	20 to 30	60.5	7	18.4
29/10/2025	13:00	2	2	8	15	8	0	1	0	0	0	0	0	0	0	0	0	0	0	0	0	36	26.1	32.5	20 to 30	63.9	9	25.0
29/10/2025	14:00	0	2	7	17	6	2	1	0	0	0	0	0	0	0	0	0	0	0	0	0	35	27.5	33.3	20 to 30	68.6	9	25.7
29/10/2025	15:00	1	2	11	18	12	3	2	0	0	0	0	0	0	0	0	0	0	0	0	0	49	27.9	34.2	25 to 35	61.2	17	34.7
29/10/2025	16:00	0	1	5	14	6	2	0	0	0	0	0	0	0	0	0	0	0	0	0	0	28	27.7	33.3	25 to 35	71.4	8	28.6
29/10/2025	17:00	0	1	9	19	9	0	0	0	0	0	0	0	0	0	0	0	0	0	0	0	38	27	31.7	20 to 30	73.7	9	23.7
29/10/2025	18:00	0	1	8	7	5	0	2	0	0	0	0	0	0	0	0	0	0	0	0	0	23	27.4	34	20 to 30	65.2	7	30.4
29/10/2025	19:00	0	0	7	10	4	1	0	0	0	0	0	0	0	0	0	0	0	0	0	0	22	27	32.5	20 to 30	77.3	5	22.7
29/10/2025	20:00	0	2	4	3	10	0	0	0	0	0	0	0	0	0	0	0	0	0	0	0	19	27.8	33.5	25 to 35	68.4	10	52.6
29/10/2025	21:00	0	0	3	3	3	1	0	0	0	0	0	0	0	0	0	0	0	0	0	0	10	28.2	33.3	20 to 30	60.0	4	40.0
29/10/2025	22:00	0	0	1	7	3	1	0	0	0	0	0	0	0	0	0	0	0	0	0	0	12	28.9	33.3	25 to 35	83.3	4	33.3
29/10/2025	23:00	0	0	0	4	3	0	0	0	0	0	0	0	0	0	0	0	0	0	0	0	7	29.1	33.3	25 to 35	100.0	3	42.9
24 Hr Summary		10	23	104	202	140	26	12	0	0	0	0	0	0	0	0	0	0	0	0	517	27.7	33.6	25 to 35	66.2	178	34.4	

Incoming Dir Histogram

Flordon Road, Hazlewood from A140

from Thu-Oct-23-2025-01-00-PM to Thu-Dec-11-2025-02-59-PM

Date	Starting Hr:min	<15	15 to <20	20 to <25	25 to <30	30 to <35	35 to <40	40 to <45	45 to <50	50 to <55	55 to <60	60 to <65	65 to <70	70 to <75	75 to <80	80 to <85	85 to <90	90 to <95	95 to <100	100 to >105	Total Counts	Avg Speed (MPH)	85pet Speed	10MPH Pace	% in pace	# of Speeders	% Speeders	
30/10/2025	00:00	0	0	0	1	1	0	0	0	0	0	0	0	0	0	0	0	0	0	0	0	2	29.5	35	25 to 35	100.0	1	50.0
30/10/2025	01:00	0	0	0	0	0	0	0	0	0	0	0	0	0	0	0	0	0	0	0	0	0	0	0	*	*	*	*
30/10/2025	02:00	0	0	0	0	0	0	0	0	0	0	0	0	0	0	0	0	0	0	0	0	0	0	0	*	*	*	*
30/10/2025	03:00	0	0	0	0	1	0	0	0	0	0	0	0	0	0	0	0	0	0	0	0	1	32	35	25 to 35	100.0	1	100.0
30/10/2025	04:00	0	0	0	0	0	0	0	0	0	0	0	0	0	0	0	0	0	0	0	0	0	0	0	*	*	*	*
30/10/2025	05:00	0	0	0	0	0	0	0	0	0	0	0	0	0	0	0	0	0	0	0	0	0	0	0	*	*	*	*
30/10/2025	06:00	0	0	2	2	5	3	0	0	0	0	0	0	0	0	0	0	0	0	0	0	12	30.8	36.7	30 to 40	66.7	8	66.7
30/10/2025	07:00	0	0	4	10	5	2	2	0	0	0	0	0	0	0	0	0	0	0	0	0	23	29.6	37.5	25 to 35	65.2	9	39.1
30/10/2025	08:00	5	2	10	22	16	9	0	0	0	0	0	0	0	0	0	0	0	0	0	0	64	27.7	34.7	25 to 35	59.4	25	39.1
30/10/2025	09:00	1	1	6	16	11	5	0	0	0	0	0	0	0	0	0	0	0	0	0	0	40	28.5	34.5	25 to 35	67.5	16	40.0
30/10/2025	10:00	1	2	5	11	13	2	0	0	0	0	0	0	0	0	0	0	0	0	0	0	34	27.9	33.8	25 to 35	70.6	15	44.1
30/10/2025	11:00	0	0	8	19	11	3	1	0	0	0	0	0	0	0	0	0	0	0	0	0	42	28.7	34.1	25 to 35	71.4	15	35.7
30/10/2025	12:00	4	2	7	13	6	0	0	0	0	0	0	0	0	0	0	0	0	0	0	0	32	24.3	30.8	20 to 30	62.5	6	18.8
30/10/2025	13:00	3	7	11	15	6	1	0	0	0	0	0	0	0	0	0	0	0	0	0	0	43	24.3	30.8	20 to 30	60.5	7	16.3
30/10/2025	14:00	3	2	6	16	6	0	0	0	0	0	0	0	0	0	0	0	0	0	0	0	33	25.2	30.8	20 to 30	66.7	6	18.2
30/10/2025	15:00	0	4	4	23	8	3	0	0	0	0	0	0	0	0	0	0	0	0	0	0	42	27.5	33.1	25 to 35	73.8	11	26.2
30/10/2025	16:00	6	27	61	88	23	8	2	0	0	0	0	0	0	0	0	0	0	0	0	0	215	25.4	30.2	20 to 30	69.3	33	15.3
30/10/2025	17:00	17	43	70	40	15	2	1	0	0	0	0	0	0	0	0	0	0	0	0	0	188	22.5	28.8	15 to 25	60.1	18	9.6
30/10/2025	18:00	2	1	6	16	12	3	2	0	0	0	0	0	0	0	0	0	0	0	0	0	42	28.4	34.6	25 to 35	66.7	17	40.5
30/10/2025	19:00	2	1	5	10	9	3	3	0	0	0	0	0	0	0	0	0	0	0	0	0	33	28.6	36.7	25 to 35	57.6	15	45.5
30/10/2025	20:00	0	0	1	7	5	1	0	0	0	0	0	0	0	0	0	0	0	0	0	0	14	29.3	34	25 to 35	85.7	6	42.9
30/10/2025	21:00	0	0	4	5	2	3	1	1	0	0	0	0	0	0	0	0	0	0	0	0	16	30.5	40	20 to 30	56.3	7	43.8
30/10/2025	22:00	2	0	2	1	5	3	0	0	0	0	0	0	0	0	0	0	0	0	0	0	13	28.3	36.7	30 to 40	61.5	8	61.5
30/10/2025	23:00	0	0	0	4	2	1	0	0	0	0	0	0	0	0	0	0	0	0	0	0	7	30	35	25 to 35	85.7	3	42.9
24 Hr Summary		46	92	212	319	162	52	12	1	0	0	0	0	0	0	0	0	0	0	0	0	896	26	32.9	20 to 30	59.3	227	25.3

Incoming Dir Histogram

Flordon Road, Hazlewood from A140

from Thu-Oct-23-2025-01-00-PM to Thu-Dec-11-2025-02-59-PM

Date	Starting Hr:min	<15	15 to <20	20 to <25	25 to <30	30 to <35	35 to <40	40 to <45	45 to <50	50 to <55	55 to <60	60 to <65	65 to <70	70 to <75	75 to <80	80 to <85	85 to <90	90 to <95	95 to <100	100 to >105	Total Counts	Avg Speed (MPH)	85pet Speed	10MPH Pace	% in pace	# of Speeders	% Speeders	
31/10/2025	00:00	0	0	0	1	8	2	0	0	0	0	0	0	0	0	0	0	0	0	0	0	11	32.7	35	30 to 40	90.9	10	90.9
31/10/2025	01:00	0	0	0	1	1	0	0	0	0	0	0	0	0	0	0	0	0	0	0	0	2	29.5	35	25 to 35	100.0	1	50.0
31/10/2025	02:00	0	0	1	1	0	0	0	0	0	0	0	0	0	0	0	0	0	0	0	0	2	24.5	30	20 to 30	100.0	*	*
31/10/2025	03:00	0	0	0	0	1	0	1	0	0	0	0	0	0	0	0	0	0	0	0	0	2	37	45	25 to 35	50.0	2	100.0
31/10/2025	04:00	0	0	0	0	0	0	0	0	0	0	0	0	0	0	0	0	0	0	0	0	0	0	0	*	*	*	*
31/10/2025	05:00	0	0	0	0	1	1	0	0	0	0	0	0	0	0	0	0	0	0	0	0	2	34.5	40	30 to 40	100.0	2	100.0
31/10/2025	06:00	0	0	0	2	3	1	0	0	0	0	0	0	0	0	0	0	0	0	0	0	6	31.2	35	25 to 35	83.3	4	66.7
31/10/2025	07:00	0	2	3	9	12	3	0	1	0	0	0	0	0	0	0	0	0	0	0	0	30	29.8	35	25 to 35	70.0	16	53.3
31/10/2025	08:00	4	5	12	25	25	3	2	0	0	0	0	0	0	0	0	0	0	0	0	0	76	27.5	33.8	25 to 35	65.8	30	39.5
31/10/2025	09:00	1	6	5	23	10	5	1	0	0	0	0	0	0	0	0	0	0	0	0	0	51	27.6	34	25 to 35	64.7	16	31.4
31/10/2025	10:00	0	3	7	21	13	2	1	0	0	0	0	0	0	0	0	0	0	0	0	0	47	28	33.5	25 to 35	72.3	16	34.0
31/10/2025	11:00	1	1	13	23	9	1	0	0	0	0	0	0	0	0	0	0	0	0	0	0	48	26.6	31.7	20 to 30	75.0	10	20.8
31/10/2025	12:00	3	5	13	48	17	4	0	0	0	0	0	0	0	0	0	0	0	0	0	0	90	26.9	32.1	25 to 35	72.2	21	23.3
31/10/2025	13:00	3	6	13	24	14	1	0	0	0	0	0	0	0	0	0	0	0	0	0	0	61	25.8	32.1	25 to 35	62.3	15	24.6
31/10/2025	14:00	2	5	11	17	15	2	1	0	1	0	0	0	0	0	0	0	0	0	0	0	54	27.2	33.7	25 to 35	59.3	19	35.2
31/10/2025	15:00	1	1	14	24	16	0	0	0	0	0	0	0	0	0	0	0	0	0	0	0	56	27.1	32.5	25 to 35	71.4	16	28.6
31/10/2025	16:00	1	1	11	19	16	2	2	0	0	0	0	0	0	0	0	0	0	0	0	0	52	28.2	33.8	25 to 35	67.3	20	38.5
31/10/2025	17:00	1	1	6	32	13	5	0	0	0	0	0	0	0	0	0	0	0	0	0	0	58	28.3	33.5	25 to 35	77.6	18	31.0
31/10/2025	18:00	2	5	18	26	7	1	0	0	0	0	0	0	0	0	0	0	0	0	0	0	59	25.2	29.8	20 to 30	74.6	8	13.6
31/10/2025	19:00	0	0	5	5	3	1	1	0	0	0	0	0	0	0	0	0	0	0	0	0	15	28.1	35	20 to 30	66.7	5	33.3
31/10/2025	20:00	0	0	2	6	3	1	1	1	0	0	0	0	0	0	0	0	0	0	0	0	14	30.9	40	25 to 35	64.3	6	42.9
31/10/2025	21:00	0	0	2	7	1	2	0	0	0	0	0	0	0	0	0	0	0	0	0	0	12	28.4	35	20 to 30	75.0	3	25.0
31/10/2025	22:00	0	0	0	8	4	1	0	0	0	0	0	0	0	0	0	0	0	0	0	0	13	29.5	33.8	25 to 35	92.3	5	38.5
31/10/2025	23:00	0	1	0	4	1	2	0	0	0	0	0	0	0	0	0	0	0	0	0	0	8	29	37.5	25 to 35	62.5	3	37.5
24 Hr Summary		19	42	136	326	193	40	10	2	1	0	0	0	0	0	0	0	0	0	0	769	27.5	33.4	25 to 35	67.5	246	32.0	

Incoming Dir Histogram

Flordon Road, Hazlewood from A140

from Thu-Oct-23-2025-01-00-PM to Thu-Dec-11-2025-02-59-PM

Date	Starting Hr:min	<15	15 to <20	20 to <25	25 to <30	30 to <35	35 to <40	40 to <45	45 to <50	50 to <55	55 to <60	60 to <65	65 to <70	70 to <75	75 to <80	80 to <85	85 to <90	90 to <95	95 to <100	100 to >105	Total Counts	Avg Speed (MPH)	85pct Speed	10MPH Pace	% in pace	# of Speeders	% Speeders	
01/11/2025	00:00	0	0	0	2	2	0	0	0	0	0	0	0	0	0	0	0	0	0	0	0	4	29.5	32.5	25 to 35	100.0	2	50.0
01/11/2025	01:00	1	0	0	2	0	0	0	0	0	0	0	0	0	0	0	0	0	0	0	0	3	22	30	20 to 30	66.7	*	*
01/11/2025	02:00	0	0	0	1	2	0	0	0	0	0	0	0	0	0	0	0	0	0	0	0	3	30.3	35	25 to 35	100.0	2	66.7
01/11/2025	03:00	0	0	0	1	0	0	0	0	0	0	0	0	0	0	0	0	0	0	0	0	1	27	30	20 to 30	100.0	*	*
01/11/2025	04:00	0	0	0	0	0	0	0	0	0	0	0	0	0	0	0	0	0	0	0	0	0	0	0	*	*	*	*
01/11/2025	05:00	0	0	0	0	1	1	0	1	0	0	0	0	0	0	0	0	0	0	0	0	3	38.7	50	30 to 40	66.7	3	100.0
01/11/2025	06:00	0	0	1	0	4	0	0	0	0	0	0	0	0	0	0	0	0	0	0	0	5	30	33.8	25 to 35	80.0	4	80.0
01/11/2025	07:00	0	0	0	3	1	1	0	0	0	0	0	0	0	0	0	0	0	0	0	0	5	30	35	25 to 35	80.0	2	40.0
01/11/2025	08:00	0	1	3	11	7	0	0	0	0	0	0	0	0	0	0	0	0	0	0	0	22	27.6	32.9	25 to 35	81.8	7	31.8
01/11/2025	09:00	1	0	1	4	9	2	0	0	0	0	0	0	0	0	0	0	0	0	0	0	17	29.9	34.4	25 to 35	76.5	11	64.7
01/11/2025	10:00	1	2	6	16	6	3	0	0	0	0	0	0	0	0	0	0	0	0	0	0	34	27.1	33.3	20 to 30	64.7	9	26.5
01/11/2025	11:00	1	3	3	20	7	1	0	0	0	0	0	0	0	0	0	0	0	0	0	0	35	26.9	32.1	25 to 35	77.1	8	22.9
01/11/2025	12:00	1	4	4	13	8	2	0	0	0	0	0	0	0	0	0	0	0	0	0	0	32	26.8	33.1	25 to 35	65.6	10	31.3
01/11/2025	13:00	0	1	7	26	20	1	0	0	0	0	0	0	0	0	0	0	0	0	0	0	55	28.5	33.2	25 to 35	83.6	21	38.2
01/11/2025	14:00	0	2	2	14	9	2	0	0	0	0	0	0	0	0	0	0	0	0	0	0	29	28.4	33.9	25 to 35	79.3	11	37.9
01/11/2025	15:00	0	0	4	10	12	6	0	0	0	0	0	0	0	0	0	0	0	0	0	0	32	30.4	35.8	25 to 35	68.8	18	56.3
01/11/2025	16:00	2	2	3	18	11	4	0	0	0	0	0	0	0	0	0	0	0	0	0	0	40	28	34.1	25 to 35	72.5	15	37.5
01/11/2025	17:00	0	0	3	16	14	2	0	0	0	0	0	0	0	0	0	0	0	0	0	0	35	29.4	33.9	25 to 35	85.7	16	45.7
01/11/2025	18:00	1	3	7	8	9	2	0	0	0	0	0	0	0	0	0	0	0	0	0	0	30	26.6	33.9	25 to 35	56.7	11	36.7
01/11/2025	19:00	0	1	10	13	8	2	0	0	0	0	0	0	0	0	0	0	0	0	0	0	34	27.2	33.1	20 to 30	67.6	10	29.4
01/11/2025	20:00	2	0	3	5	4	0	0	0	0	0	0	0	0	0	0	0	0	0	0	0	14	25.3	32.5	25 to 35	64.3	4	28.6
01/11/2025	21:00	0	0	1	8	3	1	0	0	0	0	0	0	0	0	0	0	0	0	0	0	13	28.7	33.3	25 to 35	84.6	4	30.8
01/11/2025	22:00	0	0	0	8	1	0	0	0	0	0	0	0	0	0	0	0	0	0	0	0	9	27.8	30	25 to 35	100.0	1	11.1
01/11/2025	23:00	0	0	0	2	3	0	0	0	0	0	0	0	0	0	0	0	0	0	0	0	5	30	33.3	25 to 35	100.0	3	60.0
24 Hr Summary		10	19	58	201	141	30	0	1	0	0	0	0	0	0	0	0	0	0	0	0	460	28.1	33.7	25 to 35	74.3	172	37.4

Incoming Dir Histogram

Flordon Road, Hazlewood from A140

from Thu-Oct-23-2025-01-00-PM to Thu-Dec-11-2025-02-59-PM

Date	Starting Hr:min	<15	15 to <20	20 to <25	25 to <30	30 to <35	35 to <40	40 to <45	45 to <50	50 to <55	55 to <60	60 to <65	65 to <70	70 to <75	75 to <80	80 to <85	85 to <90	90 to <95	95 to <100	100 to >105	Total Counts	Avg Speed (MPH)	85pct Speed	10MPH Pace	% in pace	# of Speeders	% Speeders	
02/11/2025	00:00	0	0	0	1	3	0	0	0	0	0	0	0	0	0	0	0	0	0	0	0	4	30.8	33.3	25 to 35	100.0	3	75.0
02/11/2025	01:00	0	0	2	2	0	0	0	0	0	0	0	0	0	0	0	0	0	0	0	0	4	24.8	27.5	20 to 30	100.0	*	*
02/11/2025	02:00	0	0	0	0	0	0	0	0	0	0	0	0	0	0	0	0	0	0	0	0	0	0	0	*	*	*	*
02/11/2025	03:00	0	0	0	0	1	0	0	0	0	0	0	0	0	0	0	0	0	0	0	0	1	32	35	25 to 35	100.0	1	100.0
02/11/2025	04:00	0	0	0	0	0	0	0	0	0	0	0	0	0	0	0	0	0	0	0	0	0	0	0	*	*	*	*
02/11/2025	05:00	0	0	0	0	0	0	0	0	0	0	0	0	0	0	0	0	0	0	0	0	0	0	0	*	*	*	*
02/11/2025	06:00	0	0	0	0	0	1	0	0	0	0	0	0	0	0	0	0	0	0	0	0	1	37	40	30 to 40	100.0	1	100.0
02/11/2025	07:00	0	0	1	6	1	0	0	0	0	0	0	0	0	0	0	0	0	0	0	0	8	27	30	20 to 30	87.5	1	12.5
02/11/2025	08:00	0	0	0	5	7	2	0	0	0	0	0	0	0	0	0	0	0	0	0	0	14	31	35	25 to 35	85.7	9	64.3
02/11/2025	09:00	0	0	3	10	6	1	1	0	0	0	0	0	0	0	0	0	0	0	0	0	21	29	34.2	25 to 35	76.2	8	38.1
02/11/2025	10:00	0	0	4	6	4	0	0	0	0	0	0	0	0	0	0	0	0	0	0	0	14	27.4	32.5	20 to 30	71.4	4	28.6
02/11/2025	11:00	0	1	5	10	10	1	0	0	0	0	0	0	0	0	0	0	0	0	0	0	27	28.2	33.5	25 to 35	74.1	11	40.7
02/11/2025	12:00	0	0	3	18	10	1	1	0	0	0	0	0	0	0	0	0	0	0	0	0	33	29.1	33.5	25 to 35	84.8	12	36.4
02/11/2025	13:00	0	3	5	16	6	0	0	0	0	0	0	0	0	0	0	0	0	0	0	0	30	26.5	31.7	25 to 35	73.3	6	20.0
02/11/2025	14:00	0	3	8	16	16	3	0	0	0	0	0	0	0	0	0	0	0	0	0	0	46	28.2	33.8	25 to 35	69.6	19	41.3
02/11/2025	15:00	1	2	3	12	8	3	0	0	0	0	0	0	0	0	0	0	0	0	0	0	29	27.8	34.4	25 to 35	69.0	11	37.9
02/11/2025	16:00	0	0	6	21	11	3	0	0	0	0	0	0	0	0	0	0	0	0	0	0	41	28.6	33.6	25 to 35	78.0	14	34.1
02/11/2025	17:00	0	1	3	12	9	2	1	1	0	0	0	0	0	0	0	0	0	0	0	0	29	29.8	35	25 to 35	72.4	13	44.8
02/11/2025	18:00	0	2	2	13	11	1	0	0	0	0	0	0	0	0	0	0	0	0	0	0	29	28.5	33.6	25 to 35	82.8	12	41.4
02/11/2025	19:00	0	0	2	4	2	2	2	0	0	0	0	0	0	0	0	0	0	0	0	0	12	31.2	40	20 to 30	50.0	6	50.0
02/11/2025	20:00	0	0	4	7	4	2	0	0	0	0	0	0	0	0	0	0	0	0	0	0	17	28.4	33.8	20 to 30	64.7	6	35.3
02/11/2025	21:00	0	0	2	5	2	1	0	0	0	0	0	0	0	0	0	0	0	0	0	0	10	28.2	32.5	20 to 30	70.0	3	30.0
02/11/2025	22:00	0	0	0	0	2	0	0	0	0	0	0	0	0	0	0	0	0	0	0	0	2	32	35	25 to 35	100.0	2	100.0
02/11/2025	23:00	0	0	0	1	2	1	0	0	0	0	0	0	0	0	0	0	0	0	0	0	4	32	35	25 to 35	75.0	3	75.0
24 Hr Summary		1	12	53	165	115	24	5	1	0	0	0	0	0	0	0	0	0	0	0	0	376	28.6	33.9	25 to 35	74.5	145	38.6

Incoming Dir Histogram

Flordon Road, Hazlewood from A140

from Thu-Oct-23-2025-01-00-PM to Thu-Dec-11-2025-02-59-PM

Date	Starting Hr:min	<15	15 to <20	20 to <25	25 to <30	30 to <35	35 to <40	40 to <45	45 to <50	50 to <55	55 to <60	60 to <65	65 to <70	70 to <75	75 to <80	80 to <85	85 to <90	90 to <95	95 to <100	100 to >105	Total Counts	Avg Speed (MPH)	85pet Speed	10MPH Pace	% in pace	# of Speeders	% Speeders	
03/11/2025	00:00	0	0	0	0	1	0	0	0	0	0	0	0	0	0	0	0	0	0	0	0	1	32	35	25 to 35	100.0	1	100.0
03/11/2025	01:00	0	0	0	0	0	0	0	0	0	0	0	0	0	0	0	0	0	0	0	0	0	0	0	*	*	*	*
03/11/2025	02:00	0	0	0	0	0	0	0	0	0	0	0	0	0	0	0	0	0	0	0	0	0	0	0	*	*	*	*
03/11/2025	03:00	0	0	0	1	0	0	0	0	0	0	0	0	0	0	0	0	0	0	0	0	1	27	30	20 to 30	100.0	*	*
03/11/2025	04:00	0	0	0	0	0	0	0	0	0	0	0	0	0	0	0	0	0	0	0	0	0	0	0	*	*	*	*
03/11/2025	05:00	0	0	0	1	1	1	0	0	0	0	0	0	0	0	0	0	0	0	0	0	3	32	40	25 to 35	66.7	2	66.7
03/11/2025	06:00	0	0	0	0	4	1	0	0	0	0	0	0	0	0	0	0	0	0	0	0	5	33	35	30 to 40	100.0	5	100.0
03/11/2025	07:00	0	0	5	12	13	5	1	0	0	0	0	0	0	0	0	0	0	0	0	0	36	30.2	36	25 to 35	69.4	19	52.8
03/11/2025	08:00	1	4	12	30	25	7	1	0	0	0	0	0	0	0	0	0	0	0	0	0	80	28.5	34.2	25 to 35	68.8	33	41.3
03/11/2025	09:00	7	5	14	31	17	5	1	0	0	0	0	0	0	0	0	0	0	0	0	0	80	26.2	33.2	25 to 35	60.0	23	28.8
03/11/2025	10:00	1	1	8	25	10	1	1	1	0	0	0	0	0	0	0	0	0	0	0	0	48	28	33	25 to 35	72.9	13	27.1
03/11/2025	11:00	0	1	2	19	9	2	0	0	0	0	0	0	0	0	0	0	0	0	0	0	33	28.6	33.3	25 to 35	84.8	11	33.3
03/11/2025	12:00	1	2	9	21	8	0	1	0	0	0	0	0	0	0	0	0	0	0	0	0	42	26.5	31.9	20 to 30	71.4	9	21.4
03/11/2025	13:00	0	0	7	22	9	5	1	0	1	0	0	0	0	0	0	0	0	0	0	0	45	29.5	35	25 to 35	68.9	16	35.6
03/11/2025	14:00	2	1	5	20	11	1	0	0	0	0	0	0	0	0	0	0	0	0	0	0	40	27.1	32.7	25 to 35	77.5	12	30.0
03/11/2025	15:00	1	4	7	24	13	3	0	0	0	0	0	0	0	0	0	0	0	0	0	0	52	27.4	33.1	25 to 35	71.2	16	30.8
03/11/2025	16:00	1	2	9	25	7	1	0	0	0	0	0	0	0	0	0	0	0	0	0	0	45	26.5	30.7	20 to 30	75.6	8	17.8
03/11/2025	17:00	0	3	17	17	16	2	0	0	0	0	0	0	0	0	0	0	0	0	0	0	55	27.1	33.1	20 to 30	61.8	18	32.7
03/11/2025	18:00	0	1	8	23	15	3	2	0	0	0	0	0	0	0	0	0	0	0	0	0	52	28.9	34	25 to 35	73.1	20	38.5
03/11/2025	19:00	0	2	6	14	7	1	0	0	0	0	0	0	0	0	0	0	0	0	0	0	30	27.1	32.9	25 to 35	70.0	8	26.7
03/11/2025	20:00	1	0	1	7	6	0	0	0	0	0	0	0	0	0	0	0	0	0	0	0	15	27.5	33.3	25 to 35	86.7	6	40.0
03/11/2025	21:00	0	0	0	5	3	3	3	0	0	0	0	0	0	0	0	0	0	0	0	0	14	33.6	41.7	25 to 35	57.1	9	64.3
03/11/2025	22:00	0	0	2	8	7	0	0	1	0	0	0	0	0	0	0	0	0	0	0	0	18	29.7	33.6	25 to 35	83.3	8	44.4
03/11/2025	23:00	0	0	0	2	1	1	1	0	0	0	0	0	0	0	0	0	0	0	0	0	5	33	40	25 to 35	60.0	3	60.0
24 Hr Summary		15	26	112	307	183	42	12	2	1	0	0	0	0	0	0	0	0	0	0	700	28	33.7	25 to 35	70.0	240	34.3	

Incoming Dir Histogram

Flordon Road, Hazlewood from A140

from Thu-Oct-23-2025-01-00-PM to Thu-Dec-11-2025-02-59-PM

Date	Starting Hr:min	<15	15 to <20	20 to <25	25 to <30	30 to <35	35 to <40	40 to <45	45 to <50	50 to <55	55 to <60	60 to <65	65 to <70	70 to <75	75 to <80	80 to <85	85 to <90	90 to <95	95 to <100	100 to >105	Total Counts	Avg Speed (MPH)	85pet Speed	10MPH Pace	% in pace	# of Speeders	% Speeders	
04/11/2025	00:00	0	0	0	2	1	0	0	0	0	0	0	0	0	0	0	0	0	0	0	0	3	29	35	25 to 35	100.0	1	33.3
04/11/2025	01:00	0	0	1	0	1	0	0	0	0	0	0	0	0	0	0	0	0	0	0	0	2	27	35	15 to 25	50.0	1	50.0
04/11/2025	02:00	0	0	0	0	0	1	0	0	0	0	0	0	0	0	0	0	0	0	0	0	1	37	40	30 to 40	100.0	1	100.0
04/11/2025	03:00	0	0	0	0	0	0	0	0	0	0	0	0	0	0	0	0	0	0	0	0	0	0	0	*	*	*	*
04/11/2025	04:00	0	0	1	0	0	0	0	0	0	0	0	0	0	0	0	0	0	0	0	0	1	22	25	15 to 25	100.0	*	*
04/11/2025	05:00	0	0	0	1	0	0	0	0	0	0	0	0	0	0	0	0	0	0	0	0	1	27	30	20 to 30	100.0	*	*
04/11/2025	06:00	0	0	1	1	7	0	0	0	0	0	0	0	0	0	0	0	0	0	0	0	9	30.4	34.3	25 to 35	88.9	7	77.8
04/11/2025	07:00	0	0	5	15	9	1	1	0	0	0	0	0	0	0	0	0	0	0	0	0	31	28.8	33.3	25 to 35	77.4	11	35.5
04/11/2025	08:00	0	2	14	40	33	6	3	0	0	0	0	0	0	0	0	0	0	0	0	0	98	29.2	34.1	25 to 35	74.5	42	42.9
04/11/2025	09:00	2	3	10	32	20	4	1	0	0	0	0	0	0	0	0	0	0	0	0	0	72	27.9	33.5	25 to 35	72.2	25	34.7
04/11/2025	10:00	0	4	6	22	11	3	1	0	0	0	0	0	0	0	0	0	0	0	0	0	47	27.9	33.6	25 to 35	70.2	15	31.9
04/11/2025	11:00	0	7	6	18	9	3	0	0	0	0	0	0	0	0	0	0	0	0	0	0	43	26.6	33.3	25 to 35	62.8	12	27.9
04/11/2025	12:00	3	2	12	9	13	1	0	0	0	0	0	0	0	0	0	0	0	0	0	0	40	26	33.1	25 to 35	55.0	14	35.0
04/11/2025	13:00	1	1	11	16	6	1	0	0	1	0	0	0	0	0	0	0	0	0	0	0	37	26.9	31.7	20 to 30	73.0	8	21.6
04/11/2025	14:00	1	4	12	14	4	0	0	0	0	0	0	0	0	0	0	0	0	0	0	0	35	24.5	29.6	20 to 30	74.3	4	11.4
04/11/2025	15:00	1	4	5	21	14	0	0	0	0	0	0	0	0	0	0	0	0	0	0	0	45	27.1	32.5	25 to 35	77.8	14	31.1
04/11/2025	16:00	3	3	8	13	7	0	0	0	0	0	0	0	0	0	0	0	0	0	0	0	34	24.9	31.4	20 to 30	61.8	7	20.6
04/11/2025	17:00	0	5	15	27	10	3	0	0	0	0	0	0	0	0	0	0	0	0	0	0	60	26.6	32	20 to 30	70.0	13	21.7
04/11/2025	18:00	0	1	14	25	15	6	0	0	0	0	0	0	0	0	0	0	0	0	0	0	61	28.2	34	25 to 35	65.6	21	34.4
04/11/2025	19:00	0	0	9	15	10	1	0	0	0	0	0	0	0	0	0	0	0	0	0	0	35	27.7	33	25 to 35	71.4	11	31.4
04/11/2025	20:00	0	0	7	8	5	1	2	0	0	0	0	0	0	0	0	0	0	0	0	0	23	28.6	35	20 to 30	65.2	8	34.8
04/11/2025	21:00	1	0	2	3	3	1	0	1	0	0	0	0	0	0	0	0	0	0	0	0	11	28.5	35	25 to 35	54.5	5	45.5
04/11/2025	22:00	0	0	2	4	5	1	0	0	0	0	0	0	0	0	0	0	0	0	0	0	12	29.3	34	25 to 35	75.0	6	50.0
04/11/2025	23:00	0	1	0	3	3	0	0	0	0	0	0	0	0	0	0	0	0	0	0	0	7	27.9	33.3	25 to 35	85.7	3	42.9
24 Hr Summary		12	37	141	289	186	33	8	1	1	0	0	0	0	0	0	0	0	0	0	0	708	27.5	33.3	25 to 35	67.1	229	32.3

Incoming Dir Histogram

Flordon Road, Hazlewood from A140

from Thu-Oct-23-2025-01-00-PM to Thu-Dec-11-2025-02-59-PM

Date	Starting Hr:min	<15	15 to <20	20 to <25	25 to <30	30 to <35	35 to <40	40 to <45	45 to <50	50 to <55	55 to <60	60 to <65	65 to <70	70 to <75	75 to <80	80 to <85	85 to <90	90 to <95	95 to <100	100 to >105	Total Counts	Avg Speed (MPH)	85pet Speed	10MPH Pace	% in pace	# of Speeders	% Speeders	
05/11/2025	00:00	0	0	0	1	1	0	0	0	0	0	0	0	0	0	0	0	0	0	0	0	2	29.5	35	25 to 35	100.0	1	50.0
05/11/2025	01:00	0	0	0	0	1	1	0	0	0	0	0	0	0	0	0	0	0	0	0	0	2	34.5	40	30 to 40	100.0	2	100.0
05/11/2025	02:00	0	0	0	0	1	0	0	0	0	0	0	0	0	0	0	0	0	0	0	0	1	32	35	25 to 35	100.0	1	100.0
05/11/2025	03:00	0	0	0	0	0	1	0	0	0	0	0	0	0	0	0	0	0	0	0	0	1	37	40	30 to 40	100.0	1	100.0
05/11/2025	04:00	0	0	0	0	0	0	0	0	0	0	0	0	0	0	0	0	0	0	0	0	0	0	0	*	*	*	*
05/11/2025	05:00	0	0	0	2	0	1	0	0	0	0	0	0	0	0	0	0	0	0	0	0	3	30.3	40	20 to 30	66.7	1	33.3
05/11/2025	06:00	0	0	1	3	5	2	0	0	0	0	0	0	0	0	0	0	0	0	0	0	11	30.7	35	25 to 35	72.7	7	63.6
05/11/2025	07:00	0	0	3	14	7	5	1	0	0	0	0	0	0	0	0	0	0	0	0	0	30	30	37	25 to 35	70.0	13	43.3
05/11/2025	08:00	2	7	16	51	30	7	1	0	0	0	0	0	0	0	0	0	0	0	0	0	114	27.9	33.5	25 to 35	71.1	38	33.3
05/11/2025	09:00	4	3	5	32	29	3	0	0	0	0	0	0	0	0	0	0	0	0	0	0	76	28.2	33.6	25 to 35	80.3	32	42.1
05/11/2025	10:00	1	6	11	23	10	5	1	0	0	0	0	0	0	0	0	0	0	0	0	0	57	27	33.5	20 to 30	59.6	16	28.1
05/11/2025	11:00	3	1	9	22	7	3	0	0	0	0	0	0	0	0	0	0	0	0	0	0	45	26.5	32.1	20 to 30	68.9	10	22.2
05/11/2025	12:00	0	3	6	19	6	2	0	0	0	0	0	0	0	0	0	0	0	0	0	0	36	26.9	32.5	20 to 30	69.4	8	22.2
05/11/2025	13:00	1	1	11	16	8	0	0	0	0	0	0	0	0	0	0	0	0	0	0	0	37	26.2	31.2	20 to 30	73.0	8	21.6
05/11/2025	14:00	0	4	4	17	7	2	0	0	0	0	0	0	0	0	0	0	0	0	0	0	34	27.1	32.9	25 to 35	70.6	9	26.5
05/11/2025	15:00	1	2	3	22	3	3	0	0	0	0	0	0	0	0	0	0	0	0	0	0	34	27.2	31.7	20 to 30	73.5	6	17.6
05/11/2025	16:00	0	2	11	21	13	5	0	0	0	0	0	0	0	0	0	0	0	0	0	0	52	28.1	33.8	25 to 35	65.4	18	34.6
05/11/2025	17:00	1	3	9	31	13	2	0	0	0	0	0	0	0	0	0	0	0	0	0	0	59	27.2	32.3	25 to 35	74.6	15	25.4
05/11/2025	18:00	2	3	14	24	11	5	0	1	0	0	0	0	0	0	0	0	0	0	0	0	60	27.2	33.6	20 to 30	63.3	17	28.3
05/11/2025	19:00	0	0	2	8	9	2	0	0	0	0	0	0	0	0	0	0	0	0	0	0	21	29.8	34.4	25 to 35	81.0	11	52.4
05/11/2025	20:00	0	1	3	3	4	3	3	0	0	0	0	0	0	0	0	0	0	0	0	0	17	31.2	40	25 to 35	41.2	10	58.8
05/11/2025	21:00	0	0	4	12	4	3	2	0	0	0	0	0	0	0	0	0	0	0	0	0	25	29.6	36.7	20 to 30	64.0	9	36.0
05/11/2025	22:00	0	0	2	6	3	6	0	0	0	0	0	0	0	0	0	0	0	0	0	0	17	31.1	37.5	25 to 35	52.9	9	52.9
05/11/2025	23:00	0	0	0	4	1	0	0	1	0	0	0	0	0	0	0	0	0	0	0	0	6	31.3	35	25 to 35	83.3	2	33.3
24 Hr Summary		15	36	114	331	173	61	8	2	0	0	0	0	0	0	0	0	0	0	0	740	27.9	33.8	25 to 35	68.1	244	33.0	

Incoming Dir Histogram

Flordon Road, Hazlewood from A140

from Thu-Oct-23-2025-01-00-PM to Thu-Dec-11-2025-02-59-PM

Date	Starting Hr:min	<15	15 to <20	20 to <25	25 to <30	30 to <35	35 to <40	40 to <45	45 to <50	50 to <55	55 to <60	60 to <65	65 to <70	70 to <75	75 to <80	80 to <85	85 to <90	90 to <95	95 to <100	100 to >105	Total Counts	Avg Speed (MPH)	85pet Speed	10MPH Pace	% in pace	# of Speeders	% Speeders	
06/11/2025	00:00	0	0	0	1	0	1	0	0	0	0	0	0	0	0	0	0	0	0	0	0	2	32	40	20 to 30	50.0	1	50.0
06/11/2025	01:00	0	0	0	1	0	0	0	0	0	0	0	0	0	0	0	0	0	0	0	0	1	27	30	20 to 30	100.0	*	*
06/11/2025	02:00	0	0	1	0	1	0	0	0	0	0	0	0	0	0	0	0	0	0	0	0	2	27	35	15 to 25	50.0	1	50.0
06/11/2025	03:00	0	0	0	0	1	0	0	0	0	0	0	0	0	0	0	0	0	0	0	0	1	32	35	25 to 35	100.0	1	100.0
06/11/2025	04:00	0	0	0	0	1	0	0	0	0	0	0	0	0	0	0	0	0	0	0	0	1	32	35	25 to 35	100.0	1	100.0
06/11/2025	05:00	0	0	0	0	1	0	0	0	0	0	0	0	0	0	0	0	0	0	0	0	1	32	35	25 to 35	100.0	1	100.0
06/11/2025	06:00	1	0	3	2	3	6	0	0	0	0	0	0	0	0	0	0	0	0	0	0	15	30.2	38.3	30 to 40	60.0	9	60.0
06/11/2025	07:00	0	0	3	13	9	6	1	0	0	0	0	0	0	0	0	0	0	0	0	0	32	30.5	36.7	25 to 35	68.8	16	50.0
06/11/2025	08:00	1	0	10	53	24	6	1	0	0	0	0	0	0	0	0	0	0	0	0	0	95	28.7	33.5	25 to 35	81.1	31	32.6
06/11/2025	09:00	4	2	11	32	21	10	1	0	0	0	0	0	0	0	0	0	0	0	0	0	81	28.3	34.8	25 to 35	65.4	32	39.5
06/11/2025	10:00	1	1	6	16	13	9	1	0	0	0	0	0	0	0	0	0	0	0	0	0	47	29.7	36.7	25 to 35	61.7	23	48.9
06/11/2025	11:00	0	0	6	12	14	3	1	0	0	0	0	0	0	0	0	0	0	0	0	0	36	29.7	34.6	25 to 35	72.2	18	50.0
06/11/2025	12:00	3	2	8	24	12	0	0	0	0	0	0	0	0	0	0	0	0	0	0	0	49	26.3	32.1	25 to 35	73.5	12	24.5
06/11/2025	13:00	4	0	8	22	12	5	0	0	0	0	0	0	0	0	0	0	0	0	0	0	51	27.3	33.8	25 to 35	66.7	17	33.3
06/11/2025	14:00	4	1	7	21	5	1	0	0	0	0	0	0	0	0	0	0	0	0	0	0	39	25.3	30	20 to 30	71.8	6	15.4
06/11/2025	15:00	0	6	8	21	20	1	0	0	0	0	0	0	0	0	0	0	0	0	0	0	56	27.5	33.2	25 to 35	73.2	21	37.5
06/11/2025	16:00	0	2	8	21	10	2	1	0	0	0	0	0	0	0	0	0	0	0	0	0	44	27.9	33	25 to 35	70.5	13	29.5
06/11/2025	17:00	1	1	5	21	11	0	0	0	0	0	0	0	0	0	0	0	0	0	0	0	39	27.4	32.3	25 to 35	82.1	11	28.2
06/11/2025	18:00	0	1	11	23	11	1	1	0	0	0	0	0	0	0	0	0	0	0	0	0	48	27.6	32.7	20 to 30	70.8	13	27.1
06/11/2025	19:00	0	1	5	16	8	5	1	0	0	0	0	0	0	0	0	0	0	0	0	0	36	29.2	36	25 to 35	66.7	14	38.9
06/11/2025	20:00	0	0	8	13	5	6	0	0	0	0	0	0	0	0	0	0	0	0	0	0	32	28.7	35.8	20 to 30	65.6	11	34.4
06/11/2025	21:00	0	1	1	10	4	0	0	0	0	0	0	0	0	0	0	0	0	0	0	0	16	27.6	32.5	25 to 35	87.5	4	25.0
06/11/2025	22:00	0	0	0	12	6	4	0	0	0	0	0	0	0	0	0	0	0	0	0	0	22	30.4	36.2	25 to 35	81.8	10	45.5
06/11/2025	23:00	0	0	4	6	2	1	0	0	0	0	0	0	0	0	0	0	0	0	0	0	13	27.2	32.5	20 to 30	76.9	3	23.1
24 Hr Summary		19	18	113	340	194	67	8	0	0	0	0	0	0	0	0	0	0	0	0	759	28.2	34	25 to 35	70.4	269	35.4	

Incoming Dir Histogram

Flordon Road, Hazlewood from A140

from Thu-Oct-23-2025-01-00-PM to Thu-Dec-11-2025-02-59-PM

Date	Starting Hr:min	<15	15 to <20	20 to <25	25 to <30	30 to <35	35 to <40	40 to <45	45 to <50	50 to <55	55 to <60	60 to <65	65 to <70	70 to <75	75 to <80	80 to <85	85 to <90	90 to <95	95 to <100	100 to >105	Total Counts	Avg Speed (MPH)	85pet Speed	10MPH Pace	% in pace	# of Speeders	% Speeders	
07/11/2025	00:00	0	0	0	0	1	0	0	0	0	0	0	0	0	0	0	0	0	0	0	0	1	32	35	25 to 35	100.0	1	100.0
07/11/2025	01:00	0	0	0	0	0	0	0	0	0	0	0	0	0	0	0	0	0	0	0	0	0	0	0	*	*	*	*
07/11/2025	02:00	0	0	1	0	0	0	0	0	0	0	0	0	0	0	0	0	0	0	0	0	1	22	25	15 to 25	100.0	*	*
07/11/2025	03:00	0	0	0	0	1	0	0	0	0	0	0	0	0	0	0	0	0	0	0	0	1	32	35	25 to 35	100.0	1	100.0
07/11/2025	04:00	0	0	0	0	0	0	0	0	0	0	0	0	0	0	0	0	0	0	0	0	0	0	0	*	*	*	*
07/11/2025	05:00	0	0	0	3	2	0	0	0	0	0	0	0	0	0	0	0	0	0	0	0	5	29.2	32.5	25 to 35	100.0	2	40.0
07/11/2025	06:00	0	0	0	0	4	1	0	0	0	0	0	0	0	0	0	0	0	0	0	0	5	33	35	30 to 40	100.0	5	100.0
07/11/2025	07:00	1	0	2	8	8	4	0	0	0	0	0	0	0	0	0	0	0	0	0	0	23	29.6	36.2	25 to 35	69.6	12	52.2
07/11/2025	08:00	2	0	12	46	20	5	2	0	0	0	0	0	0	0	0	0	0	0	0	0	87	28.4	33.5	25 to 35	75.9	27	31.0
07/11/2025	09:00	2	3	12	33	19	4	0	1	0	0	0	0	0	0	0	0	0	0	0	0	74	27.8	33.4	25 to 35	70.3	24	32.4
07/11/2025	10:00	3	2	9	17	11	2	1	0	0	0	0	0	0	0	0	0	0	0	0	0	45	26.8	33.2	25 to 35	62.2	14	31.1
07/11/2025	11:00	2	1	15	23	16	4	0	0	0	0	0	0	0	0	0	0	0	0	0	0	61	27.4	33.4	25 to 35	63.9	20	32.8
07/11/2025	12:00	0	5	9	24	10	0	0	0	0	0	0	0	0	0	0	0	0	0	0	0	48	26.4	31.5	25 to 35	70.8	10	20.8
07/11/2025	13:00	0	0	13	20	9	3	0	0	0	0	0	0	0	0	0	0	0	0	0	0	45	27.5	32.8	20 to 30	73.3	12	26.7
07/11/2025	14:00	3	4	10	20	10	0	1	0	0	0	0	0	0	0	0	0	0	0	0	0	48	25.6	32	20 to 30	62.5	11	22.9
07/11/2025	15:00	1	6	10	23	18	3	1	0	0	0	0	0	0	0	0	0	0	0	0	0	62	27.5	33.6	25 to 35	66.1	22	35.5
07/11/2025	16:00	1	2	5	29	12	2	2	0	0	0	0	0	0	0	0	0	0	0	0	0	53	28.2	33.3	25 to 35	77.4	16	30.2
07/11/2025	17:00	1	3	19	26	5	5	0	0	0	0	0	0	0	0	0	0	0	0	0	0	59	26.2	31	20 to 30	76.3	10	16.9
07/11/2025	18:00	0	1	14	23	10	3	0	0	0	0	0	0	0	0	0	0	0	0	0	0	51	27.4	32.5	20 to 30	72.5	13	25.5
07/11/2025	19:00	1	0	6	12	2	1	0	0	0	0	0	0	0	0	0	0	0	0	0	0	22	25.9	30	20 to 30	81.8	3	13.6
07/11/2025	20:00	0	0	4	10	6	2	0	0	0	0	0	0	0	0	0	0	0	0	0	0	22	28.6	34.2	25 to 35	72.7	8	36.4
07/11/2025	21:00	0	0	1	4	2	2	0	0	0	0	0	0	0	0	0	0	0	0	0	0	9	30	37.5	25 to 35	66.7	4	44.4
07/11/2025	22:00	0	1	2	7	2	1	0	0	0	0	0	0	0	0	0	0	0	0	0	0	13	27.2	32.5	20 to 30	69.2	3	23.1
07/11/2025	23:00	0	0	3	8	2	1	0	0	0	0	0	0	0	0	0	0	0	0	0	0	14	27.6	32.5	20 to 30	78.6	3	21.4
24 Hr Summary		17	28	147	336	170	43	7	1	0	0	0	0	0	0	0	0	0	0	0	749	27.5	33.2	25 to 35	67.6	221	29.5	

Incoming Dir Histogram

Flordon Road, Hazlewood from A140

from Thu-Oct-23-2025-01-00-PM to Thu-Dec-11-2025-02-59-PM

Date	Starting Hr:min	<15	15 to <20	20 to <25	25 to <30	30 to <35	35 to <40	40 to <45	45 to <50	50 to <55	55 to <60	60 to <65	65 to <70	70 to <75	75 to <80	80 to <85	85 to <90	90 to <95	95 to <100	100 to >105	Total Counts	Avg Speed (MPH)	85pet Speed	10MPH Pace	% in pace	# of Speeders	% Speeders	
08/11/2025	00:00	0	1	0	2	0	1	0	0	0	0	0	0	0	0	0	0	0	0	0	0	4	27	30	20 to 30	50.0	1	25.0
08/11/2025	01:00	0	0	0	2	1	0	0	0	0	0	0	0	0	0	0	0	0	0	0	0	3	28.7	35	25 to 35	100.0	1	33.3
08/11/2025	02:00	1	0	0	1	0	0	0	0	0	0	0	0	0	0	0	0	0	0	0	0	2	19.5	30	5 to 15	50.0	*	*
08/11/2025	03:00	0	0	0	0	0	0	0	0	0	0	0	0	0	0	0	0	0	0	0	0	0	0	0	*	*	*	*
08/11/2025	04:00	0	0	0	0	0	0	0	0	0	0	0	0	0	0	0	0	0	0	0	0	0	0	0	*	*	*	*
08/11/2025	05:00	0	0	0	1	0	0	0	0	0	0	0	0	0	0	0	0	0	0	0	0	1	27	30	20 to 30	100.0	*	*
08/11/2025	06:00	0	1	0	0	1	0	0	0	0	0	0	0	0	0	0	0	0	0	0	0	2	24.5	35	10 to 20	50.0	1	50.0
08/11/2025	07:00	0	1	0	6	5	2	0	0	0	0	0	0	0	0	0	0	0	0	0	0	14	29.6	35	25 to 35	78.6	7	50.0
08/11/2025	08:00	1	0	0	8	5	0	1	0	0	0	0	0	0	0	0	0	0	0	0	0	15	29	34	25 to 35	86.7	6	40.0
08/11/2025	09:00	1	1	4	4	10	4	0	0	0	0	0	0	0	0	0	0	0	0	0	0	24	29.1	35	25 to 35	58.3	14	58.3
08/11/2025	10:00	1	2	6	14	12	1	0	1	0	0	0	0	0	0	0	0	0	0	0	0	37	27.8	33.3	25 to 35	70.3	14	37.8
08/11/2025	11:00	0	0	8	16	12	4	1	0	0	0	0	0	0	0	0	0	0	0	0	0	41	29	34.6	25 to 35	68.3	17	41.5
08/11/2025	12:00	1	3	10	23	14	2	2	0	0	0	0	0	0	0	0	0	0	0	0	0	55	27.7	33.6	25 to 35	67.3	18	32.7
08/11/2025	13:00	0	1	1	18	12	1	1	0	0	0	0	0	0	0	0	0	0	0	0	0	34	29.3	33.8	25 to 35	88.2	14	41.2
08/11/2025	14:00	0	0	10	18	4	4	0	0	0	0	0	0	0	0	0	0	0	0	0	0	36	27.6	33.8	20 to 30	77.8	8	22.2
08/11/2025	15:00	2	1	11	23	8	2	0	0	0	0	0	0	0	0	0	0	0	0	0	0	47	26.6	31.9	20 to 30	72.3	10	21.3
08/11/2025	16:00	2	2	5	18	10	7	0	0	0	0	0	0	0	0	0	0	0	0	0	0	44	28.3	35	25 to 35	63.6	17	38.6
08/11/2025	17:00	0	1	8	17	14	1	0	0	0	0	0	0	0	0	0	0	0	0	0	0	41	28.1	33.2	25 to 35	75.6	15	36.6
08/11/2025	18:00	0	0	2	14	14	6	2	1	0	0	0	0	0	0	0	0	0	0	0	0	39	31.6	37.5	25 to 35	71.8	23	59.0
08/11/2025	19:00	0	0	3	13	5	3	1	0	0	0	0	0	0	0	0	0	0	0	0	0	25	29.4	35	25 to 35	72.0	9	36.0
08/11/2025	20:00	0	0	1	4	4	3	0	0	0	0	0	0	0	0	0	0	0	0	0	0	12	30.9	36.7	25 to 35	66.7	7	58.3
08/11/2025	21:00	0	0	2	4	4	1	0	0	0	0	0	0	0	0	0	0	0	0	0	0	11	29	33.8	25 to 35	72.7	5	45.5
08/11/2025	22:00	0	0	5	2	2	2	0	0	0	0	0	0	0	0	0	0	0	0	0	0	11	27.5	35	20 to 30	63.6	4	36.4
08/11/2025	23:00	0	0	0	1	2	2	0	0	0	0	0	0	0	0	0	0	0	0	0	0	5	33	37.5	30 to 40	80.0	4	80.0
24 Hr Summary		9	14	76	209	139	46	8	2	0	0	0	0	0	0	0	0	0	0	0	503	28.6	34.3	25 to 35	69.2	195	38.8	

Incoming Dir Histogram

Flordon Road, Hazlewood from A140

from Thu-Oct-23-2025-01-00-PM to Thu-Dec-11-2025-02-59-PM

Date	Starting Hr:min	<15	15 to <20	20 to <25	25 to <30	30 to <35	35 to <40	40 to <45	45 to <50	50 to <55	55 to <60	60 to <65	65 to <70	70 to <75	75 to <80	80 to <85	85 to <90	90 to <95	95 to <100	100 to >105	Total Counts	Avg Speed (MPH)	85pet Speed	10MPH Pace	% in pace	# of Speeders	% Speeders	
09/11/2025	00:00	0	0	0	2	0	1	0	0	0	0	0	0	0	0	0	0	0	0	0	0	3	30.7	40	20 to 30	66.7	1	33.3
09/11/2025	01:00	0	0	0	0	0	0	0	0	0	0	0	0	0	0	0	0	0	0	0	0	0	0	0	*	*	*	*
09/11/2025	02:00	0	0	0	0	0	0	0	1	0	0	0	0	0	0	0	0	0	0	0	0	1	47	50	40 to 50	100.0	1	100.0
09/11/2025	03:00	0	0	0	1	0	0	0	0	0	0	0	0	0	0	0	0	0	0	0	0	1	27	30	20 to 30	100.0	*	*
09/11/2025	04:00	0	0	0	0	0	0	0	0	0	0	0	0	0	0	0	0	0	0	0	0	0	0	0	*	*	*	*
09/11/2025	05:00	0	0	0	1	0	0	0	0	0	0	0	0	0	0	0	0	0	0	0	0	1	27	30	20 to 30	100.0	*	*
09/11/2025	06:00	0	0	0	0	0	0	0	0	0	0	0	0	0	0	0	0	0	0	0	0	0	0	0	*	*	*	*
09/11/2025	07:00	0	0	0	1	4	2	0	0	0	0	0	0	0	0	0	0	0	0	0	0	7	32.7	37.5	30 to 40	85.7	6	85.7
09/11/2025	08:00	0	0	2	3	3	1	0	0	0	0	0	0	0	0	0	0	0	0	0	0	9	28.8	35	25 to 35	66.7	4	44.4
09/11/2025	09:00	0	0	1	5	2	2	0	0	0	0	0	0	0	0	0	0	0	0	0	0	10	29.7	35	25 to 35	70.0	4	40.0
09/11/2025	10:00	1	1	3	8	6	2	0	0	0	0	0	0	0	0	0	0	0	0	0	0	21	27.4	34.2	25 to 35	66.7	8	38.1
09/11/2025	11:00	0	1	8	18	12	1	0	0	0	0	0	0	0	0	0	0	0	0	0	0	40	27.8	32.9	25 to 35	75.0	13	32.5
09/11/2025	12:00	0	1	7	13	10	1	1	0	0	0	0	0	0	0	0	0	0	0	0	0	33	28.2	33.5	25 to 35	69.7	12	36.4
09/11/2025	13:00	0	2	9	24	11	2	0	0	0	0	0	0	0	0	0	0	0	0	0	0	48	27.6	32.7	25 to 35	72.9	13	27.1
09/11/2025	14:00	0	0	5	11	11	5	0	1	0	0	0	0	0	0	0	0	0	0	0	0	33	30.3	36	25 to 35	66.7	17	51.5
09/11/2025	15:00	0	0	5	12	10	3	1	0	0	0	0	0	0	0	0	0	0	0	0	0	31	29.5	34.5	25 to 35	71.0	14	45.2
09/11/2025	16:00	1	0	6	8	8	3	2	0	0	0	0	0	0	0	0	0	0	0	0	0	28	29.2	36.7	25 to 35	57.1	13	46.4
09/11/2025	17:00	1	1	8	13	8	0	0	0	0	0	0	0	0	0	0	0	0	0	0	0	31	26.5	31.9	20 to 30	67.7	8	25.8
09/11/2025	18:00	0	3	7	16	4	2	0	0	0	0	0	0	0	0	0	0	0	0	0	0	32	26.5	31.2	20 to 30	71.9	6	18.8
09/11/2025	19:00	0	0	2	5	4	1	0	1	0	0	0	0	0	0	0	0	0	0	0	0	13	30.2	35	25 to 35	69.2	6	46.2
09/11/2025	20:00	0	1	0	5	3	2	0	0	0	0	0	0	0	0	0	0	0	0	0	0	11	29.4	35	25 to 35	72.7	5	45.5
09/11/2025	21:00	1	0	0	2	3	0	0	0	0	0	0	0	0	0	0	0	0	0	0	0	6	27	33.3	25 to 35	83.3	3	50.0
09/11/2025	22:00	0	0	0	2	2	0	0	0	0	0	0	0	0	0	0	0	0	0	0	0	4	29.8	32.5	25 to 35	100.0	2	50.0
09/11/2025	23:00	0	0	0	2	4	1	0	0	0	0	0	0	0	0	0	0	0	0	0	0	7	31.4	35	25 to 35	85.7	5	71.4
24 Hr Summary		4	10	63	152	105	29	4	3	0	0	0	0	0	0	0	0	0	0	0	0	370	28.5	34	25 to 35	69.5	141	38.1

Incoming Dir Histogram

Flordon Road, Hazlewood from A140

from Thu-Oct-23-2025-01-00-PM to Thu-Dec-11-2025-02-59-PM

Date	Starting Hr:min	<15	15 to <20	20 to <25	25 to <30	30 to <35	35 to <40	40 to <45	45 to <50	50 to <55	55 to <60	60 to <65	65 to <70	70 to <75	75 to <80	80 to <85	85 to <90	90 to <95	95 to <100	100 to >105	Total Counts	Avg Speed (MPH)	85pet Speed	10MPH Pace	% in pace	# of Speeders	% Speeders
10/11/2025	00:00	0	0	0	0	0	0	0	0	0	0	0	0	0	0	0	0	0	0	0	0	0	0	*	*	*	*
10/11/2025	01:00	0	0	0	0	0	1	0	0	0	0	0	0	0	0	0	0	0	0	0	1	37	40	30 to 40	100.0	1	100.0
10/11/2025	02:00	0	0	0	0	0	0	0	0	0	0	0	0	0	0	0	0	0	0	0	0	0	0	*	*	*	*
10/11/2025	03:00	0	0	0	2	0	0	0	0	0	0	0	0	0	0	0	0	0	0	0	2	27.5	30	20 to 30	100.0	*	*
10/11/2025	04:00	0	0	0	0	0	0	0	0	0	0	0	0	0	0	0	0	0	0	0	0	0	0	*	*	*	*
10/11/2025	05:00	0	0	0	1	2	0	0	0	0	0	0	0	0	0	0	0	0	0	0	3	30.3	35	25 to 35	100.0	2	66.7
10/11/2025	06:00	0	0	0	5	5	3	0	0	0	0	0	0	0	0	0	0	0	0	0	13	31.4	36.7	25 to 35	76.9	8	61.5
10/11/2025	07:00	1	0	5	11	10	2	0	0	0	0	0	0	0	0	0	0	0	0	0	29	28.3	34	25 to 35	72.4	12	41.4
10/11/2025	08:00	4	7	12	46	26	6	2	0	0	0	0	0	0	0	0	0	0	0	0	103	27.6	33.7	25 to 35	69.9	34	33.0
10/11/2025	09:00	4	2	8	27	15	5	1	0	0	0	0	0	0	0	0	0	0	0	0	62	27.6	34	25 to 35	67.7	21	33.9
10/11/2025	10:00	1	0	6	17	11	3	0	0	0	0	0	0	0	0	0	0	0	0	0	38	28.3	33.6	25 to 35	73.7	14	36.8
10/11/2025	11:00	5	2	9	18	10	0	0	0	0	0	0	0	0	0	0	0	0	0	0	44	25.3	31.5	25 to 35	63.6	10	22.7
10/11/2025	12:00	0	5	13	13	5	0	0	0	0	0	0	0	0	0	0	0	0	0	0	36	24.8	30	20 to 30	72.2	5	13.9
10/11/2025	13:00	1	5	5	19	5	0	1	0	0	0	0	0	0	0	0	0	0	0	0	36	25.9	31	20 to 30	66.7	6	16.7
10/11/2025	14:00	3	4	7	16	13	0	0	0	0	0	0	0	0	0	0	0	0	0	0	43	25.9	32.7	25 to 35	67.4	13	30.2
10/11/2025	15:00	4	4	12	14	9	1	0	0	0	0	0	0	0	0	0	0	0	0	0	44	24.8	31.7	20 to 30	59.1	10	22.7
10/11/2025	16:00	0	1	11	26	9	1	0	0	0	0	0	0	0	0	0	0	0	0	0	48	27.1	31.7	20 to 30	77.1	10	20.8
10/11/2025	17:00	0	2	12	30	6	0	0	0	0	0	0	0	0	0	0	0	0	0	0	50	26.4	29.7	20 to 30	84.0	6	12.0
10/11/2025	18:00	0	3	9	22	6	1	2	0	0	0	0	0	0	0	0	0	0	0	0	43	27.2	32.5	20 to 30	72.1	9	20.9
10/11/2025	19:00	2	4	8	13	7	3	0	0	0	0	0	0	0	0	0	0	0	0	0	37	26.1	32.9	20 to 30	56.8	10	27.0
10/11/2025	20:00	0	0	1	4	3	2	0	0	0	0	0	0	0	0	0	0	0	0	0	10	30.1	35	25 to 35	70.0	5	50.0
10/11/2025	21:00	0	0	4	6	5	2	0	0	0	0	0	0	0	0	0	0	0	0	0	17	28.8	34	25 to 35	64.7	7	41.2
10/11/2025	22:00	0	0	5	3	2	1	1	0	0	0	0	0	0	0	0	0	0	0	0	12	27.9	35	20 to 30	66.7	4	33.3
10/11/2025	23:00	0	0	0	0	0	0	0	0	0	0	0	0	0	0	0	0	0	0	0	0	0	0	*	*	*	*
24 Hr Summary		25	39	127	293	149	31	7	0	0	0	0	0	0	0	0	0	0	0	0	671	26.9	32.9	25 to 35	65.9	187	27.9

Incoming Dir Histogram

Flordon Road, Hazlewood from A140

from Thu-Oct-23-2025-01-00-PM to Thu-Dec-11-2025-02-59-PM

Date	Starting Hr:min	<15	15 to <20	20 to <25	25 to <30	30 to <35	35 to <40	40 to <45	45 to <50	50 to <55	55 to <60	60 to <65	65 to <70	70 to <75	75 to <80	80 to <85	85 to <90	90 to <95	95 to <100	100 to >105	Total Counts	Avg Speed (MPH)	85pet Speed	10MPH Pace	% in pace	# of Speeders	% Speeders	
11/11/2025	00:00	0	0	0	1	2	1	0	0	0	0	0	0	0	0	0	0	0	0	0	0	4	32	35	25 to 35	75.0	3	75.0
11/11/2025	01:00	0	0	0	0	1	0	0	0	0	0	0	0	0	0	0	0	0	0	0	0	1	32	35	25 to 35	100.0	1	100.0
11/11/2025	02:00	0	0	0	0	0	0	0	0	0	0	0	0	0	0	0	0	0	0	0	0	0	0	0	*	*	*	*
11/11/2025	03:00	0	0	0	0	1	0	0	0	0	0	0	0	0	0	0	0	0	0	0	0	1	32	35	25 to 35	100.0	1	100.0
11/11/2025	04:00	0	0	0	0	0	0	0	0	0	0	0	0	0	0	0	0	0	0	0	0	0	0	0	*	*	*	*
11/11/2025	05:00	0	0	0	1	2	0	0	0	0	0	0	0	0	0	0	0	0	0	0	0	3	30.3	35	25 to 35	100.0	2	66.7
11/11/2025	06:00	0	0	1	2	3	2	0	0	0	0	0	0	0	0	0	0	0	0	0	0	8	30.8	37.5	25 to 35	62.5	5	62.5
11/11/2025	07:00	0	0	5	15	7	2	2	0	0	0	0	0	0	0	0	0	0	0	0	0	31	29.2	34.3	25 to 35	71.0	11	35.5
11/11/2025	08:00	3	2	18	44	33	4	1	0	0	0	0	0	0	0	0	0	0	0	0	0	105	28	33.3	25 to 35	73.3	38	36.2
11/11/2025	09:00	2	2	13	39	16	3	1	0	0	0	0	0	0	0	0	0	0	0	0	0	76	27.4	32.8	25 to 35	72.4	20	26.3
11/11/2025	10:00	3	6	5	30	7	1	2	0	0	0	0	0	0	0	0	0	0	0	0	0	54	26.2	31.4	25 to 35	68.5	10	18.5
11/11/2025	11:00	0	0	6	19	8	0	1	0	0	0	0	0	0	0	0	0	0	0	0	0	34	28	32.5	25 to 35	79.4	9	26.5
11/11/2025	12:00	3	4	5	19	5	2	0	0	0	0	0	0	0	0	0	0	0	0	0	0	38	25.6	31	20 to 30	63.2	7	18.4
11/11/2025	13:00	0	3	9	17	8	1	0	0	0	0	0	0	0	0	0	0	0	0	0	0	38	26.5	31.9	20 to 30	68.4	9	23.7
11/11/2025	14:00	3	3	11	13	4	1	0	0	0	0	0	0	0	0	0	0	0	0	0	0	35	24.4	30	20 to 30	68.6	5	14.3
11/11/2025	15:00	1	0	11	22	14	0	0	0	0	0	0	0	0	0	0	0	0	0	0	0	48	27.3	32.5	25 to 35	75.0	14	29.2
11/11/2025	16:00	1	1	9	27	5	0	0	0	0	0	0	0	0	0	0	0	0	0	0	0	43	26.2	29.8	20 to 30	83.7	5	11.6
11/11/2025	17:00	2	2	13	25	7	1	0	0	0	0	0	0	0	0	0	0	0	0	0	0	50	25.9	30	20 to 30	76.0	8	16.0
11/11/2025	18:00	1	4	17	31	8	5	1	1	0	0	0	0	0	0	0	0	0	0	0	0	68	27.1	33.1	20 to 30	70.6	15	22.1
11/11/2025	19:00	0	1	7	16	6	3	0	0	0	0	0	0	0	0	0	0	0	0	0	0	33	27.7	33.3	20 to 30	69.7	9	27.3
11/11/2025	20:00	0	1	4	6	4	3	0	0	0	0	0	0	0	0	0	0	0	0	0	0	18	28.3	35	20 to 30	55.6	7	38.9
11/11/2025	21:00	0	0	1	7	5	0	1	0	0	0	0	0	0	0	0	0	0	0	0	0	14	29.7	34	25 to 35	85.7	6	42.9
11/11/2025	22:00	1	0	0	3	5	2	0	0	0	0	0	0	0	0	0	0	0	0	0	0	11	30	35	25 to 35	72.7	7	63.6
11/11/2025	23:00	0	0	0	2	1	0	0	0	0	0	0	0	0	0	0	0	0	0	0	0	3	28.7	35	25 to 35	100.0	1	33.3
24 Hr Summary		20	29	135	339	152	31	9	1	0	0	0	0	0	0	0	0	0	0	0	716	27.2	32.8	25 to 35	68.6	193	27.0	

Incoming Dir Histogram

Flordon Road, Hazlewood from A140

from Thu-Oct-23-2025-01-00-PM to Thu-Dec-11-2025-02-59-PM

Date	Starting Hr:min	<15	15 to <20	20 to <25	25 to <30	30 to <35	35 to <40	40 to <45	45 to <50	50 to <55	55 to <60	60 to <65	65 to <70	70 to <75	75 to <80	80 to <85	85 to <90	90 to <95	95 to <100	100 to >105	Total Counts	Avg Speed (MPH)	85pet Speed	10MPH Pace	% in pace	# of Speeders	% Speeders
12/11/2025	00:00	0	0	0	0	0	0	0	0	0	0	0	0	0	0	0	0	0	0	0	0	0	0	*	*	*	*
12/11/2025	01:00	0	0	0	0	0	0	0	0	0	0	0	0	0	0	0	0	0	0	0	0	0	0	*	*	*	*
12/11/2025	02:00	0	0	1	0	0	0	0	0	0	0	0	0	0	0	0	0	0	0	0	1	22	25	15 to 25	100.0	*	*
12/11/2025	03:00	0	0	0	0	0	0	0	0	0	0	0	0	0	0	0	0	0	0	0	0	0	0	*	*	*	*
12/11/2025	04:00	0	0	0	0	0	1	0	0	0	0	0	0	0	0	0	0	0	0	0	1	37	40	30 to 40	100.0	1	100.0
12/11/2025	05:00	0	0	0	1	0	0	0	0	0	0	0	0	0	0	0	0	0	0	0	1	27	30	20 to 30	100.0	*	*
12/11/2025	06:00	0	0	0	5	4	4	0	0	0	0	0	0	0	0	0	0	0	0	0	13	31.7	37.5	25 to 35	69.2	8	61.5
12/11/2025	07:00	0	1	2	11	14	2	1	1	0	0	0	0	0	0	0	0	0	0	0	32	30.6	34.6	25 to 35	78.1	18	56.3
12/11/2025	08:00	6	6	25	34	24	7	0	0	0	0	0	0	0	0	0	0	0	0	0	102	26.4	33.3	20 to 30	57.8	31	30.4
12/11/2025	09:00	3	3	10	31	25	8	0	0	0	0	0	0	0	0	0	0	0	0	0	80	28.3	34.2	25 to 35	70.0	33	41.3
12/11/2025	10:00	3	5	6	15	12	3	1	0	0	0	0	0	0	0	0	0	0	0	0	45	26.8	33.8	25 to 35	60.0	16	35.6
12/11/2025	11:00	4	5	18	17	8	2	0	0	0	0	0	0	0	0	0	0	0	0	0	54	24.8	31.2	20 to 30	64.8	10	18.5
12/11/2025	12:00	3	1	8	14	4	0	0	0	0	0	0	0	0	0	0	0	0	0	0	30	24.7	30	20 to 30	73.3	4	13.3
12/11/2025	13:00	2	1	14	21	5	3	0	0	0	0	0	0	0	0	0	0	0	0	0	46	26.1	31	20 to 30	76.1	8	17.4
12/11/2025	14:00	3	8	6	11	8	3	0	0	0	0	0	0	0	0	0	0	0	0	0	39	24.8	33.1	25 to 35	48.7	11	28.2
12/11/2025	15:00	0	0	2	22	5	4	0	0	0	0	0	0	0	0	0	0	0	0	0	33	29	34	25 to 35	81.8	9	27.3
12/11/2025	16:00	0	1	11	21	16	0	0	0	0	0	0	0	0	0	0	0	0	0	0	49	27.6	32.8	25 to 35	75.5	16	32.7
12/11/2025	17:00	1	1	9	28	14	2	0	0	0	0	0	0	0	0	0	0	0	0	0	55	27.7	32.9	25 to 35	76.4	16	29.1
12/11/2025	18:00	0	4	8	26	11	5	0	0	0	0	0	0	0	0	0	0	0	0	0	54	27.8	33.6	25 to 35	68.5	16	29.6
12/11/2025	19:00	0	2	7	18	6	3	0	0	0	0	0	0	0	0	0	0	0	0	0	36	27.4	33.3	20 to 30	69.4	9	25.0
12/11/2025	20:00	0	0	3	8	5	4	0	0	0	0	0	0	0	0	0	0	0	0	0	20	29.7	36.2	25 to 35	65.0	9	45.0
12/11/2025	21:00	0	0	2	11	6	1	0	0	0	0	0	0	0	0	0	0	0	0	0	20	28.8	33.3	25 to 35	85.0	7	35.0
12/11/2025	22:00	0	0	1	0	7	2	0	0	0	0	0	0	0	0	0	0	0	0	0	10	32.1	35	30 to 40	90.0	9	90.0
12/11/2025	23:00	0	0	0	4	1	0	0	0	0	0	0	0	0	0	0	0	0	0	0	5	28.2	30	25 to 35	100.0	1	20.0
24 Hr Summary		25	38	133	298	175	54	2	1	0	0	0	0	0	0	0	0	0	0	0	726	27.3	33.5	25 to 35	65.2	232	32.0

Incoming Dir Histogram

Flordon Road, Hazlewood from A140

from Thu-Oct-23-2025-01-00-PM to Thu-Dec-11-2025-02-59-PM

Date	Starting Hr:min	<15	15 to <20	20 to <25	25 to <30	30 to <35	35 to <40	40 to <45	45 to <50	50 to <55	55 to <60	60 to <65	65 to <70	70 to <75	75 to <80	80 to <85	85 to <90	90 to <95	95 to <100	100 to >105	Total Counts	Avg Speed (MPH)	85pet Speed	10MPH Pace	% in pace	# of Speeders	% Speeders	
13/11/2025	00:00	0	0	0	0	1	0	0	0	0	0	0	0	0	0	0	0	0	0	0	0	1	32	35	25 to 35	100.0	1	100.0
13/11/2025	01:00	0	0	0	1	1	0	0	0	0	0	0	0	0	0	0	0	0	0	0	0	2	29.5	35	25 to 35	100.0	1	50.0
13/11/2025	02:00	0	0	0	0	0	0	0	0	0	0	0	0	0	0	0	0	0	0	0	0	0	0	0	*	*	*	*
13/11/2025	03:00	0	0	0	0	0	0	0	0	0	0	0	0	0	0	0	0	0	0	0	0	0	0	0	*	*	*	*
13/11/2025	04:00	0	0	0	0	1	0	0	0	0	0	0	0	0	0	0	0	0	0	0	0	1	32	35	25 to 35	100.0	1	100.0
13/11/2025	05:00	0	0	0	2	2	1	0	0	0	0	0	0	0	0	0	0	0	0	0	0	5	31.2	35	25 to 35	80.0	3	60.0
13/11/2025	06:00	0	0	1	1	4	2	0	0	0	0	0	0	0	0	0	0	0	0	0	0	8	31.5	37.5	30 to 40	75.0	6	75.0
13/11/2025	07:00	0	0	2	17	8	1	1	0	0	0	0	0	0	0	0	0	0	0	0	0	29	29.2	33.8	25 to 35	86.2	10	34.5
13/11/2025	08:00	8	9	12	31	27	8	2	0	0	0	0	0	0	0	0	0	0	0	0	0	97	26.9	34.1	25 to 35	59.8	37	38.1
13/11/2025	09:00	10	14	13	29	21	6	0	0	0	0	0	0	0	0	0	0	0	0	0	0	93	25.2	33.1	25 to 35	53.8	27	29.0
13/11/2025	10:00	2	0	11	21	8	4	1	0	0	0	0	0	0	0	0	0	0	0	0	0	47	27.4	33.8	20 to 30	68.1	13	27.7
13/11/2025	11:00	1	2	11	21	6	5	0	0	0	0	0	0	0	0	0	0	0	0	0	0	46	27.1	33.3	20 to 30	69.6	11	23.9
13/11/2025	12:00	5	5	9	23	8	4	0	0	0	0	0	0	0	0	0	0	0	0	0	0	54	25.5	32.5	20 to 30	59.3	12	22.2
13/11/2025	13:00	1	1	4	17	8	2	1	0	0	0	0	0	0	0	0	0	0	0	0	0	34	28.1	33.8	25 to 35	73.5	11	32.4
13/11/2025	14:00	4	5	6	11	7	0	0	0	0	0	0	0	0	0	0	0	0	0	0	0	33	24	31.4	25 to 35	54.5	7	21.2
13/11/2025	15:00	0	3	12	19	8	3	0	0	0	0	0	0	0	0	0	0	0	0	0	0	45	26.9	32.5	20 to 30	68.9	11	24.4
13/11/2025	16:00	0	1	10	21	9	9	0	0	0	0	0	0	0	0	0	0	0	0	0	0	50	28.8	35.6	20 to 30	62.0	18	36.0
13/11/2025	17:00	1	7	11	26	15	4	0	0	0	0	0	0	0	0	0	0	0	0	0	0	64	26.9	33	25 to 35	64.1	19	29.7
13/11/2025	18:00	0	1	11	30	15	1	1	1	0	0	0	0	0	0	0	0	0	0	0	0	60	28.2	33	25 to 35	75.0	18	30.0
13/11/2025	19:00	1	0	7	14	7	4	1	0	0	0	0	0	0	0	0	0	0	0	0	0	34	28.4	35	20 to 30	61.8	12	35.3
13/11/2025	20:00	1	0	0	7	4	2	0	0	0	0	0	0	0	0	0	0	0	0	0	0	14	28.9	35	25 to 35	78.6	6	42.9
13/11/2025	21:00	0	1	4	11	7	1	0	0	0	0	0	0	0	0	0	0	0	0	0	0	24	27.9	32.9	25 to 35	75.0	8	33.3
13/11/2025	22:00	0	0	5	1	4	2	0	0	0	0	0	0	0	0	0	0	0	0	0	0	12	28.5	35	20 to 30	50.0	6	50.0
13/11/2025	23:00	0	1	1	5	3	1	0	0	0	0	0	0	0	0	0	0	0	0	0	0	11	27.9	33.3	25 to 35	72.7	4	36.4
24 Hr Summary		34	50	130	308	174	60	7	1	0	0	0	0	0	0	0	0	0	0	0	0	764	27.2	33.6	25 to 35	63.1	242	31.7

Incoming Dir Histogram

Flordon Road, Hazlewood from A140

from Thu-Oct-23-2025-01-00-PM to Thu-Dec-11-2025-02-59-PM

Date	Starting Hr:min	<15	15 to <20	20 to <25	25 to <30	30 to <35	35 to <40	40 to <45	45 to <50	50 to <55	55 to <60	60 to <65	65 to <70	70 to <75	75 to <80	80 to <85	85 to <90	90 to <95	95 to <100	100 to >105	Total Counts	Avg Speed (MPH)	85pet Speed	10MPH Pace	% in pace	# of Speeders	% Speeders	
14/11/2025	00:00	0	0	0	1	2	0	0	0	0	0	0	0	0	0	0	0	0	0	0	0	3	30.3	35	25 to 35	100.0	2	66.7
14/11/2025	01:00	0	0	0	0	0	0	0	0	0	0	0	0	0	0	0	0	0	0	0	0	0	0	0	*	*	*	*
14/11/2025	02:00	0	0	0	0	0	0	0	0	0	0	0	0	0	0	0	0	0	0	0	0	0	0	0	*	*	*	*
14/11/2025	03:00	0	0	0	0	0	0	0	0	0	0	0	0	0	0	0	0	0	0	0	0	0	0	0	*	*	*	*
14/11/2025	04:00	0	0	0	0	1	0	0	0	0	0	0	0	0	0	0	0	0	0	0	0	1	32	35	25 to 35	100.0	1	100.0
14/11/2025	05:00	0	0	0	1	1	0	0	0	0	0	0	0	0	0	0	0	0	0	0	0	2	29.5	35	25 to 35	100.0	1	50.0
14/11/2025	06:00	0	0	0	2	4	1	0	0	0	0	0	0	0	0	0	0	0	0	0	0	7	31.4	35	25 to 35	85.7	5	71.4
14/11/2025	07:00	0	1	3	7	9	0	0	0	0	0	0	0	0	0	0	0	0	0	0	0	20	28.3	33.3	25 to 35	80.0	9	45.0
14/11/2025	08:00	3	2	20	32	13	3	0	0	0	0	0	0	0	0	0	0	0	0	0	0	73	26.3	31.9	20 to 30	71.2	16	21.9
14/11/2025	09:00	2	7	18	19	11	0	1	0	0	0	0	0	0	0	0	0	0	0	0	0	58	25.2	31.4	20 to 30	63.8	12	20.7
14/11/2025	10:00	3	4	12	13	5	4	0	0	0	0	0	0	0	0	0	0	0	0	0	0	41	25.3	33	20 to 30	61.0	9	22.0
14/11/2025	11:00	1	1	13	17	4	1	0	0	0	0	0	0	0	0	0	0	0	0	0	0	37	25.7	29.7	20 to 30	81.1	5	13.5
14/11/2025	12:00	4	2	5	14	10	2	0	0	0	0	0	0	0	0	0	0	0	0	0	0	37	26	33	25 to 35	64.9	12	32.4
14/11/2025	13:00	0	2	8	26	7	1	0	0	0	0	0	0	0	0	0	0	0	0	0	0	44	27	30.7	20 to 30	77.3	8	18.2
14/11/2025	14:00	1	1	7	19	10	0	2	0	0	0	0	0	0	0	0	0	0	0	0	0	40	27.8	33	25 to 35	72.5	12	30.0
14/11/2025	15:00	3	2	14	23	6	2	0	0	0	0	0	0	0	0	0	0	0	0	0	0	50	25.3	30	20 to 30	74.0	8	16.0
14/11/2025	16:00	4	5	11	25	6	2	0	0	0	0	0	0	0	0	0	0	0	0	0	0	53	25.1	30	20 to 30	67.9	8	15.1
14/11/2025	17:00	0	6	11	25	10	1	0	0	0	0	0	0	0	0	0	0	0	0	0	0	53	26.3	31.5	20 to 30	67.9	11	20.8
14/11/2025	18:00	0	1	20	21	8	0	0	0	0	0	0	0	0	0	0	0	0	0	0	0	50	26	30	20 to 30	82.0	8	16.0
14/11/2025	19:00	0	0	6	4	4	2	0	0	0	0	0	0	0	0	0	0	0	0	0	0	16	27.7	35	20 to 30	62.5	6	37.5
14/11/2025	20:00	0	0	4	12	4	2	0	0	0	0	0	0	0	0	0	0	0	0	0	0	22	28	33.8	20 to 30	72.7	6	27.3
14/11/2025	21:00	0	0	1	4	6	0	0	0	0	0	0	0	0	0	0	0	0	0	0	0	11	29.4	33.3	25 to 35	90.9	6	54.5
14/11/2025	22:00	0	0	1	14	1	0	0	0	0	0	0	0	0	0	0	0	0	0	0	0	16	27.3	29.6	20 to 30	93.8	1	6.3
14/11/2025	23:00	0	0	1	4	3	1	0	0	0	0	0	0	0	0	0	0	0	0	0	0	9	29.2	35	25 to 35	77.8	4	44.4
24 Hr Summary		21	34	155	283	125	22	3	0	0	0	0	0	0	0	0	0	0	0	0	643	26.4	32.2	20 to 30	68.1	150	23.3	

Incoming Dir Histogram

Flordon Road, Hazlewood from A140

from Thu-Oct-23-2025-01-00-PM to Thu-Dec-11-2025-02-59-PM

Date	Starting Hr:min	<15	15 to <20	20 to <25	25 to <30	30 to <35	35 to <40	40 to <45	45 to <50	50 to <55	55 to <60	60 to <65	65 to <70	70 to <75	75 to <80	80 to <85	85 to <90	90 to <95	95 to <100	100 to >105	Total Counts	Avg Speed (MPH)	85pet Speed	10MPH Pace	% in pace	# of Speeders	% Speeders	
15/11/2025	00:00	0	0	0	0	0	2	0	0	0	0	0	0	0	0	0	0	0	0	0	0	2	37	40	30 to 40	100.0	2	100.0
15/11/2025	01:00	0	0	0	1	1	1	0	0	0	0	0	0	0	0	0	0	0	0	0	0	3	32	40	25 to 35	66.7	2	66.7
15/11/2025	02:00	0	0	1	0	0	0	0	0	0	0	0	0	0	0	0	0	0	0	0	0	1	22	25	15 to 25	100.0	*	*
15/11/2025	03:00	0	0	0	0	0	0	0	0	0	0	0	0	0	0	0	0	0	0	0	0	0	0	0	*	*	*	*
15/11/2025	04:00	0	0	0	0	0	0	0	0	0	0	0	0	0	0	0	0	0	0	0	0	0	0	0	*	*	*	*
15/11/2025	05:00	0	0	0	2	2	0	0	0	0	0	0	0	0	0	0	0	0	0	0	0	4	29.5	32.5	25 to 35	100.0	2	50.0
15/11/2025	06:00	0	0	0	2	1	0	0	0	0	0	0	0	0	0	0	0	0	0	0	0	3	28.7	35	25 to 35	100.0	1	33.3
15/11/2025	07:00	0	0	1	5	1	1	0	0	0	0	0	0	0	0	0	0	0	0	0	0	8	28.5	35	20 to 30	75.0	2	25.0
15/11/2025	08:00	0	0	0	10	6	4	1	0	0	0	0	0	0	0	0	0	0	0	0	0	21	31.2	37.5	25 to 35	76.2	11	52.4
15/11/2025	09:00	0	0	3	12	7	1	0	0	0	0	0	0	0	0	0	0	0	0	0	0	23	28.5	33.6	25 to 35	82.6	8	34.8
15/11/2025	10:00	0	0	7	25	19	2	0	0	0	0	0	0	0	0	0	0	0	0	0	0	53	28.8	33.4	25 to 35	83.0	21	39.6
15/11/2025	11:00	0	4	8	22	10	1	0	0	0	0	0	0	0	0	0	0	0	0	0	0	45	26.8	32	25 to 35	71.1	11	24.4
15/11/2025	12:00	5	3	16	18	10	3	0	0	0	0	0	0	0	0	0	0	0	0	0	0	55	25.4	32.5	20 to 30	61.8	13	23.6
15/11/2025	13:00	0	5	11	27	12	6	0	0	0	0	0	0	0	0	0	0	0	0	0	0	61	27.6	33.8	25 to 35	63.9	18	29.5
15/11/2025	14:00	3	1	13	22	9	1	0	0	0	0	0	0	0	0	0	0	0	0	0	0	49	25.8	31.7	20 to 30	71.4	10	20.4
15/11/2025	15:00	0	1	6	25	9	3	0	0	0	0	0	0	0	0	0	0	0	0	0	0	44	28.1	32.8	25 to 35	77.3	12	27.3
15/11/2025	16:00	0	1	3	11	15	4	1	0	0	0	0	0	0	0	0	0	0	0	0	0	35	30.2	35	25 to 35	74.3	20	57.1
15/11/2025	17:00	0	2	4	15	9	4	0	0	0	0	0	0	0	0	0	0	0	0	0	0	34	28.6	34.4	25 to 35	70.6	13	38.2
15/11/2025	18:00	1	0	0	18	8	1	0	0	0	0	0	0	0	0	0	0	0	0	0	0	28	28.6	33.1	25 to 35	92.9	9	32.1
15/11/2025	19:00	0	1	2	7	5	1	0	0	0	0	0	0	0	0	0	0	0	0	0	0	16	28	34	25 to 35	75.0	6	37.5
15/11/2025	20:00	0	0	1	3	4	0	1	0	0	0	0	0	0	0	0	0	0	0	0	0	9	30.4	35	25 to 35	77.8	5	55.6
15/11/2025	21:00	0	0	0	0	1	0	1	0	0	0	0	0	0	0	0	0	0	0	0	0	2	37	45	25 to 35	50.0	2	100.0
15/11/2025	22:00	0	0	1	2	1	0	0	0	0	0	0	0	0	0	0	0	0	0	0	0	4	27	30	20 to 30	75.0	1	25.0
15/11/2025	23:00	0	0	0	1	2	1	0	0	0	0	0	0	0	0	0	0	0	0	0	0	4	32	35	25 to 35	75.0	3	75.0
24 Hr Summary		9	18	77	228	132	36	4	0	0	0	0	0	0	0	0	0	0	0	0	504	28	33.6	25 to 35	71.4	172	34.1	

Incoming Dir Histogram

Flordon Road, Hazlewood from A140

from Thu-Oct-23-2025-01-00-PM to Thu-Dec-11-2025-02-59-PM

Date	Starting Hr:min	<15	15 to <20	20 to <25	25 to <30	30 to <35	35 to <40	40 to <45	45 to <50	50 to <55	55 to <60	60 to <65	65 to <70	70 to <75	75 to <80	80 to <85	85 to <90	90 to <95	95 to <100	100 to >105	Total Counts	Avg Speed (MPH)	85pet Speed	10MPH Pace	% in pace	# of Speeders	% Speeders	
16/11/2025	00:00	0	0	0	3	1	0	0	0	0	0	0	0	0	0	0	0	0	0	0	0	4	28.3	30	25 to 35	100.0	1	25.0
16/11/2025	01:00	0	0	0	1	2	1	0	0	0	0	0	0	0	0	0	0	0	0	0	0	4	32	35	25 to 35	75.0	3	75.0
16/11/2025	02:00	0	0	1	0	1	1	0	0	0	0	0	0	0	0	0	0	0	0	0	0	3	30.3	40	30 to 40	66.7	2	66.7
16/11/2025	03:00	0	0	0	0	1	0	0	0	0	0	0	0	0	0	0	0	0	0	0	0	1	32	35	25 to 35	100.0	1	100.0
16/11/2025	04:00	0	0	0	0	2	0	0	0	0	0	0	0	0	0	0	0	0	0	0	0	2	32	35	25 to 35	100.0	2	100.0
16/11/2025	05:00	0	0	0	1	1	0	0	0	0	0	0	0	0	0	0	0	0	0	0	0	2	29.5	35	25 to 35	100.0	1	50.0
16/11/2025	06:00	0	0	0	0	3	0	0	0	0	0	0	0	0	0	0	0	0	0	0	0	3	32	35	25 to 35	100.0	3	100.0
16/11/2025	07:00	0	0	1	7	3	0	0	0	0	0	0	0	0	0	0	0	0	0	0	0	11	28	31.7	25 to 35	90.9	3	27.3
16/11/2025	08:00	1	0	0	5	4	2	0	0	0	0	0	0	0	0	0	0	0	0	0	0	12	29.3	35	25 to 35	75.0	6	50.0
16/11/2025	09:00	0	0	3	6	5	3	0	0	0	0	0	0	0	0	0	0	0	0	0	0	17	29.6	35	25 to 35	64.7	8	47.1
16/11/2025	10:00	0	1	4	13	5	2	0	0	0	0	0	0	0	0	0	0	0	0	0	0	25	27.9	33	25 to 35	72.0	7	28.0
16/11/2025	11:00	0	1	9	20	7	2	0	0	0	0	0	0	0	0	0	0	0	0	0	0	39	27.3	32.1	20 to 30	74.4	9	23.1
16/11/2025	12:00	1	1	3	12	7	1	0	0	0	0	0	0	0	0	0	0	0	0	0	0	25	27.5	32.9	25 to 35	76.0	8	32.0
16/11/2025	13:00	0	0	7	19	14	3	0	0	0	0	0	0	0	0	0	0	0	0	0	0	43	28.8	33.9	25 to 35	76.7	17	39.5
16/11/2025	14:00	0	2	13	16	15	0	0	0	0	0	0	0	0	0	0	0	0	0	0	0	46	27.1	32.7	25 to 35	67.4	15	32.6
16/11/2025	15:00	2	2	13	29	7	2	0	0	0	0	0	0	0	0	0	0	0	0	0	0	55	26.2	30.7	20 to 30	76.4	9	16.4
16/11/2025	16:00	0	0	4	23	4	1	0	0	0	0	0	0	0	0	0	0	0	0	0	0	32	27.7	30	20 to 30	84.4	5	15.6
16/11/2025	17:00	3	0	6	19	9	2	0	0	0	0	0	0	0	0	0	0	0	0	0	0	39	26.9	32.8	25 to 35	71.8	11	28.2
16/11/2025	18:00	0	0	7	16	6	2	1	1	0	0	0	0	0	0	0	0	0	0	0	0	33	28.8	34.2	20 to 30	69.7	10	30.3
16/11/2025	19:00	0	1	3	6	8	3	0	0	0	0	0	0	0	0	0	0	0	0	0	0	21	29.4	35	25 to 35	66.7	11	52.4
16/11/2025	20:00	0	1	3	4	5	1	0	0	0	0	0	0	0	0	0	0	0	0	0	0	14	27.8	34	25 to 35	64.3	6	42.9
16/11/2025	21:00	0	2	0	5	2	0	0	0	0	0	0	0	0	0	0	0	0	0	0	0	9	26	32.5	25 to 35	77.8	2	22.2
16/11/2025	22:00	0	0	1	0	0	1	0	0	0	0	0	0	0	0	0	0	0	0	0	0	2	29.5	40	15 to 25	50.0	1	50.0
16/11/2025	23:00	0	0	0	0	2	0	1	0	0	0	0	0	0	0	0	0	0	0	0	0	3	35.3	45	25 to 35	66.7	3	100.0
24 Hr Summary		7	11	78	205	114	27	2	1	0	0	0	0	0	0	0	0	0	0	0	445	27.9	33.4	25 to 35	71.7	144	32.4	

Incoming Dir Histogram

Flordon Road, Hazlewood from A140

from Thu-Oct-23-2025-01-00-PM to Thu-Dec-11-2025-02-59-PM

Date	Starting Hr:min	<15	15 to <20	20 to <25	25 to <30	30 to <35	35 to <40	40 to <45	45 to <50	50 to <55	55 to <60	60 to <65	65 to <70	70 to <75	75 to <80	80 to <85	85 to <90	90 to <95	95 to <100	100 to >105	Total Counts	Avg Speed (MPH)	85pet Speed	10MPH Pace	% in pace	# of Speeders	% Speeders	
17/11/2025	00:00	0	0	0	0	0	0	0	0	0	0	0	0	0	0	0	0	0	0	0	0	0	0	*	*	*	*	
17/11/2025	01:00	0	0	0	1	0	1	0	0	0	0	0	0	0	0	0	0	0	0	0	0	2	32	40	20 to 30	50.0	1	50.0
17/11/2025	02:00	0	0	1	0	0	1	0	0	0	0	0	0	0	0	0	0	0	0	0	0	2	29.5	40	15 to 25	50.0	1	50.0
17/11/2025	03:00	0	0	0	0	1	0	0	0	0	0	0	0	0	0	0	0	0	0	0	0	1	32	35	25 to 35	100.0	1	100.0
17/11/2025	04:00	0	0	0	1	0	1	0	0	0	0	0	0	0	0	0	0	0	0	0	0	2	32	40	20 to 30	50.0	1	50.0
17/11/2025	05:00	1	0	0	3	1	0	0	0	0	0	0	0	0	0	0	0	0	0	0	0	5	25.2	30	25 to 35	80.0	1	20.0
17/11/2025	06:00	0	0	1	3	4	1	0	0	0	0	0	0	0	0	0	0	0	0	0	0	9	29.9	35	25 to 35	77.8	5	55.6
17/11/2025	07:00	1	0	3	14	10	1	1	0	0	0	0	0	0	0	0	0	0	0	0	0	30	28.8	34	25 to 35	80.0	12	40.0
17/11/2025	08:00	3	6	14	49	27	10	2	0	0	0	0	0	0	0	0	0	0	0	0	0	111	28.1	34.1	25 to 35	68.5	39	35.1
17/11/2025	09:00	4	3	12	51	28	10	2	0	0	0	0	0	0	0	0	0	0	0	0	0	110	28.4	34.3	25 to 35	71.8	40	36.4
17/11/2025	10:00	2	1	6	19	11	3	0	0	0	0	0	0	0	0	0	0	0	0	0	0	42	27.6	33.6	25 to 35	71.4	14	33.3
17/11/2025	11:00	2	5	18	23	11	2	0	0	0	0	0	0	0	0	0	0	0	0	0	0	61	25.7	31.8	20 to 30	67.2	13	21.3
17/11/2025	12:00	1	1	9	28	11	3	0	0	0	0	0	0	0	0	0	0	0	0	0	0	53	27.6	32.7	25 to 35	73.6	14	26.4
17/11/2025	13:00	0	0	2	10	13	1	0	0	0	0	0	0	0	0	0	0	0	0	0	0	26	29.7	33.8	25 to 35	88.5	14	53.8
17/11/2025	14:00	0	2	8	18	7	2	0	0	0	0	0	0	0	0	0	0	0	0	0	0	37	27.1	32.1	20 to 30	70.3	9	24.3
17/11/2025	15:00	0	2	4	14	7	0	1	0	0	0	0	0	0	0	0	0	0	0	0	0	28	27.6	32.9	25 to 35	75.0	8	28.6
17/11/2025	16:00	2	3	9	29	12	1	0	0	0	0	0	0	0	0	0	0	0	0	0	0	56	26.6	32.1	25 to 35	73.2	13	23.2
17/11/2025	17:00	1	3	20	32	11	5	1	0	0	0	0	0	0	0	0	0	0	0	0	0	73	27	32.7	20 to 30	71.2	17	23.3
17/11/2025	18:00	0	0	7	28	12	5	1	1	0	0	0	0	0	0	0	0	0	0	0	0	54	29.4	34.6	25 to 35	74.1	19	35.2
17/11/2025	19:00	2	3	5	8	9	1	1	0	0	0	0	0	0	0	0	0	0	0	0	0	29	26.8	33.9	25 to 35	58.6	11	37.9
17/11/2025	20:00	0	0	1	4	2	2	0	1	0	0	0	0	0	0	0	0	0	0	0	0	10	31.5	37.5	25 to 35	60.0	5	50.0
17/11/2025	21:00	0	0	3	7	3	2	1	0	0	0	0	0	0	0	0	0	0	0	0	0	16	29.3	37.5	20 to 30	62.5	6	37.5
17/11/2025	22:00	0	0	2	3	3	1	0	0	0	0	0	0	0	0	0	0	0	0	0	0	9	28.9	35	25 to 35	66.7	4	44.4
17/11/2025	23:00	0	0	0	1	0	1	0	0	0	0	0	0	0	0	0	0	0	0	0	0	2	32	40	20 to 30	50.0	1	50.0
24 Hr Summary		19	29	125	346	183	54	10	2	0	0	0	0	0	0	0	0	0	0	0	0	768	27.9	33.7	25 to 35	68.9	249	32.4

Incoming Dir Histogram

Flordon Road, Hazlewood from A140

from Thu-Oct-23-2025-01-00-PM to Thu-Dec-11-2025-02-59-PM

Date	Starting Hr:min	<15	15 to <20	20 to <25	25 to <30	30 to <35	35 to <40	40 to <45	45 to <50	50 to <55	55 to <60	60 to <65	65 to <70	70 to <75	75 to <80	80 to <85	85 to <90	90 to <95	95 to <100	100 to >105	Total Counts	Avg Speed (MPH)	85pet Speed	10MPH Pace	% in pace	# of Speeders	% Speeders	
18/11/2025	00:00	0	0	1	1	0	0	0	0	1	0	0	0	0	0	0	0	0	0	0	0	3	33.7	55	20 to 30	66.7	1	33.3
18/11/2025	01:00	0	0	1	1	0	0	0	0	0	0	0	0	0	0	0	0	0	0	0	0	2	24.5	30	20 to 30	100.0	*	*
18/11/2025	02:00	0	0	0	0	0	0	0	0	0	0	0	0	0	0	0	0	0	0	0	0	0	0	0	*	*	*	*
18/11/2025	03:00	0	0	0	0	0	1	0	0	0	0	0	0	0	0	0	0	0	0	0	0	1	37	40	30 to 40	100.0	1	100.0
18/11/2025	04:00	0	0	0	0	0	0	0	0	0	0	0	0	0	0	0	0	0	0	0	0	0	0	0	*	*	*	*
18/11/2025	05:00	0	0	0	1	0	0	0	0	0	0	0	0	0	0	0	0	0	0	0	0	1	27	30	20 to 30	100.0	*	*
18/11/2025	06:00	1	0	1	3	5	0	0	0	0	0	0	0	0	0	0	0	0	0	0	0	10	27.6	33	25 to 35	80.0	5	50.0
18/11/2025	07:00	0	1	5	11	12	1	1	1	0	0	0	0	0	0	0	0	0	0	0	0	32	29.4	34.2	25 to 35	71.9	15	46.9
18/11/2025	08:00	0	5	8	47	21	10	1	0	0	0	0	0	0	0	0	0	0	0	0	0	92	28.8	34.3	25 to 35	73.9	32	34.8
18/11/2025	09:00	3	4	19	45	22	4	2	0	0	0	0	0	0	0	0	0	0	0	0	0	99	27.4	33	25 to 35	67.7	28	28.3
18/11/2025	10:00	2	6	12	20	9	2	0	0	1	0	0	0	0	0	0	0	0	0	0	0	52	25.9	32.2	20 to 30	61.5	12	23.1
18/11/2025	11:00	2	8	9	19	7	1	0	0	0	0	0	0	0	0	0	0	0	0	0	0	46	24.9	30.7	20 to 30	60.9	8	17.4
18/11/2025	12:00	1	4	7	8	5	0	0	0	0	0	0	0	0	0	0	0	0	0	0	0	25	24.6	31	20 to 30	60.0	5	20.0
18/11/2025	13:00	3	1	8	20	7	2	0	0	0	0	0	0	0	0	0	0	0	0	0	0	41	25.9	32.1	20 to 30	68.3	9	22.0
18/11/2025	14:00	0	1	11	13	10	1	2	0	0	0	0	0	0	0	0	0	0	0	0	0	38	27.9	33.5	20 to 30	63.2	13	34.2
18/11/2025	15:00	2	3	4	13	6	1	0	0	0	0	0	0	0	0	0	0	0	0	0	0	29	25.8	32.5	25 to 35	65.5	7	24.1
18/11/2025	16:00	1	1	5	20	11	2	0	1	0	0	0	0	0	0	0	0	0	0	0	0	41	28.2	33.6	25 to 35	75.6	14	34.1
18/11/2025	17:00	1	4	22	22	5	3	0	0	0	0	0	0	0	0	0	0	0	0	0	0	57	25.4	29.8	20 to 30	77.2	8	14.0
18/11/2025	18:00	0	6	16	20	14	2	0	0	0	0	0	0	0	0	0	0	0	0	0	0	58	26.4	32.5	20 to 30	62.1	16	27.6
18/11/2025	19:00	0	1	7	14	7	4	0	0	0	0	0	0	0	0	0	0	0	0	0	0	33	28.2	34.3	20 to 30	63.6	11	33.3
18/11/2025	20:00	0	3	6	7	5	6	0	0	0	0	0	0	0	0	0	0	0	0	0	0	27	28.1	36.7	20 to 30	48.1	11	40.7
18/11/2025	21:00	0	0	1	3	7	2	0	0	0	0	0	0	0	0	0	0	0	0	0	0	13	31.2	35	25 to 35	76.9	9	69.2
18/11/2025	22:00	0	0	1	0	4	1	0	0	0	0	0	0	0	0	0	0	0	0	0	0	6	31.3	35	30 to 40	83.3	5	83.3
18/11/2025	23:00	0	0	0	2	1	0	0	0	0	0	0	0	0	0	0	0	0	0	0	0	3	28.7	35	25 to 35	100.0	1	33.3
24 Hr Summary		16	48	144	290	158	43	6	2	2	0	0	0	0	0	0	0	0	0	0	709	27.2	33.3	25 to 35	63.2	211	29.8	

Incoming Dir Histogram

Flordon Road, Hazlewood from A140

from Thu-Oct-23-2025-01-00-PM to Thu-Dec-11-2025-02-59-PM

Date	Starting Hr:min	<15	15 to <20	20 to <25	25 to <30	30 to <35	35 to <40	40 to <45	45 to <50	50 to <55	55 to <60	60 to <65	65 to <70	70 to <75	75 to <80	80 to <85	85 to <90	90 to <95	95 to <100	100 to >105	Total Counts	Avg Speed (MPH)	85pet Speed	10MPH Pace	% in pace	# of Speeders	% Speeders	
19/11/2025	00:00	0	0	0	0	0	0	0	0	0	0	0	0	0	0	0	0	0	0	0	0	0	0	*	*	*	*	
19/11/2025	01:00	0	0	0	1	0	0	0	0	0	0	0	0	0	0	0	0	0	0	0	0	1	27	30	20 to 30	100.0	*	*
19/11/2025	02:00	0	0	0	0	0	0	0	0	0	0	0	0	0	0	0	0	0	0	0	0	0	0	*	*	*	*	
19/11/2025	03:00	0	0	0	0	0	0	0	0	0	0	0	0	0	0	0	0	0	0	0	0	0	0	*	*	*	*	
19/11/2025	04:00	0	0	0	0	0	0	0	0	0	0	0	0	0	0	0	0	0	0	0	0	0	0	*	*	*	*	
19/11/2025	05:00	0	0	0	1	1	0	0	0	0	0	0	0	0	0	0	0	0	0	0	0	2	29.5	35	25 to 35	100.0	1	50.0
19/11/2025	06:00	0	0	2	1	3	3	0	0	0	0	0	0	0	0	0	0	0	0	0	0	9	30.9	38.3	30 to 40	66.7	6	66.7
19/11/2025	07:00	3	3	7	10	9	2	0	0	0	0	0	0	0	0	0	0	0	0	0	0	34	25.8	33.3	25 to 35	55.9	11	32.4
19/11/2025	08:00	3	10	16	47	18	6	0	0	0	0	0	0	0	0	0	0	0	0	0	0	100	26.6	32.5	25 to 35	65.0	24	24.0
19/11/2025	09:00	5	6	25	33	18	3	0	0	0	0	0	0	0	0	0	0	0	0	0	0	90	25.7	31.9	20 to 30	64.4	21	23.3
19/11/2025	10:00	3	4	8	21	14	2	0	0	0	0	0	0	0	0	0	0	0	0	0	0	52	26.4	32.9	25 to 35	67.3	16	30.8
19/11/2025	11:00	1	3	6	19	4	2	0	0	0	0	0	0	0	0	0	0	0	0	0	0	35	26.3	31.2	20 to 30	71.4	6	17.1
19/11/2025	12:00	5	4	10	11	6	1	0	0	0	0	0	0	0	0	0	0	0	0	0	0	37	23.5	30.8	20 to 30	56.8	7	18.9
19/11/2025	13:00	2	6	8	22	6	2	0	0	0	0	0	0	0	0	0	0	0	0	0	0	46	25.6	30.8	20 to 30	65.2	8	17.4
19/11/2025	14:00	0	1	10	17	7	0	1	0	0	0	0	0	0	0	0	0	0	0	0	0	36	26.9	32.1	20 to 30	75.0	8	22.2
19/11/2025	15:00	2	3	9	13	11	2	0	0	0	0	0	0	0	0	0	0	0	0	0	0	40	26.6	33.2	25 to 35	60.0	13	32.5
19/11/2025	16:00	0	0	9	19	14	2	0	0	0	0	0	0	0	0	0	0	0	0	0	0	44	28.4	33.2	25 to 35	75.0	16	36.4
19/11/2025	17:00	3	5	16	18	8	0	0	0	0	0	0	0	0	0	0	0	0	0	0	0	50	24.5	30	20 to 30	68.0	8	16.0
19/11/2025	18:00	0	3	21	30	10	1	0	0	0	0	0	0	0	0	0	0	0	0	0	0	65	26.2	30.5	20 to 30	78.5	11	16.9
19/11/2025	19:00	0	2	5	12	10	2	0	1	0	0	0	0	0	0	0	0	0	0	0	0	32	28.6	34	25 to 35	68.8	13	40.6
19/11/2025	20:00	0	1	6	12	4	1	0	0	0	0	0	0	0	0	0	0	0	0	0	0	24	26.8	31.2	20 to 30	75.0	5	20.8
19/11/2025	21:00	1	1	3	10	4	0	0	0	0	0	0	0	0	0	0	0	0	0	0	0	19	26.1	31.2	25 to 35	73.7	4	21.1
19/11/2025	22:00	0	0	0	2	5	2	0	1	0	0	0	0	0	0	0	0	0	0	0	0	10	33.6	37.5	25 to 35	70.0	8	80.0
19/11/2025	23:00	0	0	0	2	0	0	0	0	0	0	0	0	0	0	0	0	0	0	0	0	2	27	30	20 to 30	100.0	*	*
24 Hr Summary		28	52	161	301	152	31	1	2	0	0	0	0	0	0	0	0	0	0	0	0	728	26.4	32.5	20 to 30	63.5	186	25.5

Incoming Dir Histogram

Flordon Road, Hazlewood from A140

from Thu-Oct-23-2025-01-00-PM to Thu-Dec-11-2025-02-59-PM

Date	Starting Hr:min	<15	15 to <20	20 to <25	25 to <30	30 to <35	35 to <40	40 to <45	45 to <50	50 to <55	55 to <60	60 to <65	65 to <70	70 to <75	75 to <80	80 to <85	85 to <90	90 to <95	95 to <100	100 to >105	Total Counts	Avg Speed (MPH)	85pet Speed	10MPH Pace	% in pace	# of Speeders	% Speeders	
20/11/2025	00:00	0	0	1	0	1	0	0	0	0	0	0	0	0	0	0	0	0	0	0	0	2	27	35	15 to 25	50.0	1	50.0
20/11/2025	01:00	0	0	0	0	0	1	0	0	0	0	0	0	0	0	0	0	0	0	0	0	1	37	40	30 to 40	100.0	1	100.0
20/11/2025	02:00	0	0	0	0	0	1	0	0	0	0	0	0	0	0	0	0	0	0	0	0	1	37	40	30 to 40	100.0	1	100.0
20/11/2025	03:00	0	0	0	0	0	0	0	0	0	0	0	0	0	0	0	0	0	0	0	0	0	0	0	*	*	*	*
20/11/2025	04:00	0	0	0	1	0	0	1	0	0	0	0	0	0	0	0	0	0	0	0	0	2	34.5	45	20 to 30	50.0	1	50.0
20/11/2025	05:00	0	0	0	1	0	0	0	0	0	0	0	0	0	0	0	0	0	0	0	0	1	27	30	20 to 30	100.0	*	*
20/11/2025	06:00	0	0	0	2	5	1	1	0	0	0	0	0	0	0	0	0	0	0	0	0	9	32.7	40	25 to 35	77.8	7	77.8
20/11/2025	07:00	0	0	1	10	9	0	1	0	0	0	0	0	0	0	0	0	0	0	0	0	21	29.9	33.9	25 to 35	90.5	10	47.6
20/11/2025	08:00	7	5	19	32	22	5	0	0	0	0	0	0	0	0	0	0	0	0	0	90	26.3	33	25 to 35	60.0	27	30.0	
20/11/2025	09:00	4	4	14	31	29	5	1	0	0	0	0	0	0	0	0	0	0	0	0	88	27.8	33.8	25 to 35	68.2	35	39.8	
20/11/2025	10:00	1	1	3	15	8	1	0	0	0	0	0	0	0	0	0	0	0	0	0	29	27.6	33.1	25 to 35	79.3	9	31.0	
20/11/2025	11:00	1	2	7	13	7	2	0	0	0	0	0	0	0	0	0	0	0	0	0	32	26.6	32.9	20 to 30	62.5	9	28.1	
20/11/2025	12:00	3	0	4	18	3	1	1	0	0	0	0	0	0	0	0	0	0	0	0	30	26.1	31.7	20 to 30	73.3	5	16.7	
20/11/2025	13:00	4	5	9	19	6	1	0	0	0	0	0	0	0	0	0	0	0	0	0	44	24.6	30	20 to 30	63.6	7	15.9	
20/11/2025	14:00	5	3	11	17	5	1	1	0	0	0	0	0	0	0	0	0	0	0	0	43	24.3	31	20 to 30	65.1	7	16.3	
20/11/2025	15:00	2	1	7	16	13	1	0	0	0	0	0	0	0	0	0	0	0	0	0	40	27	33.1	25 to 35	72.5	14	35.0	
20/11/2025	16:00	4	3	11	19	11	2	0	0	0	0	0	0	0	0	0	0	0	0	0	50	25.8	32.3	20 to 30	60.0	13	26.0	
20/11/2025	17:00	0	4	8	18	12	0	0	0	0	0	0	0	0	0	0	0	0	0	0	42	26.8	32.5	25 to 35	71.4	12	28.6	
20/11/2025	18:00	1	4	13	26	13	1	0	0	0	0	0	0	0	0	0	0	0	0	0	58	26.5	31.9	20 to 30	67.2	14	24.1	
20/11/2025	19:00	0	3	11	20	8	1	0	0	0	0	0	0	0	0	0	0	0	0	0	43	26.5	31.9	20 to 30	72.1	9	20.9	
20/11/2025	20:00	0	0	3	11	6	4	0	0	0	0	0	0	0	0	0	0	0	0	0	24	29.5	35	25 to 35	70.8	10	41.7	
20/11/2025	21:00	1	1	3	3	3	1	0	0	0	0	0	0	0	0	0	0	0	0	0	12	25.9	33.3	20 to 30	50.0	4	33.3	
20/11/2025	22:00	0	0	0	2	5	2	0	0	0	0	0	0	0	0	0	0	0	0	0	9	32.1	37.5	25 to 35	77.8	7	77.8	
20/11/2025	23:00	0	0	2	4	1	0	0	0	0	0	0	0	0	0	0	0	0	0	0	7	26.6	30	20 to 30	85.7	1	14.3	
24 Hr Summary		33	36	127	278	167	31	6	0	0	0	0	0	0	0	0	0	0	0	0	678	26.8	33.1	25 to 35	65.6	204	30.1	

Incoming Dir Histogram

Flordon Road, Hazlewood from A140

from Thu-Oct-23-2025-01-00-PM to Thu-Dec-11-2025-02-59-PM

Date	Starting Hr:min	<15	15 to <20	20 to <25	25 to <30	30 to <35	35 to <40	40 to <45	45 to <50	50 to <55	55 to <60	60 to <65	65 to <70	70 to <75	75 to <80	80 to <85	85 to <90	90 to <95	95 to <100	100 to >105	Total Counts	Avg Speed (MPH)	85pet Speed	10MPH Pace	% in pace	# of Speeders	% Speeders	
21/11/2025	00:00	0	0	0	1	0	0	0	0	0	0	0	0	0	0	0	0	0	0	0	0	1	27	30	20 to 30	100.0	*	*
21/11/2025	01:00	0	0	0	1	1	0	0	0	0	0	0	0	0	0	0	0	0	0	0	0	2	29.5	35	25 to 35	100.0	1	50.0
21/11/2025	02:00	0	0	0	0	0	0	0	0	0	0	0	0	0	0	0	0	0	0	0	0	0	0	0	*	*	*	*
21/11/2025	03:00	0	0	0	1	0	0	0	0	0	0	0	0	0	0	0	0	0	0	0	0	1	27	30	20 to 30	100.0	*	*
21/11/2025	04:00	0	0	0	1	0	0	0	0	0	0	0	0	0	0	0	0	0	0	0	0	1	27	30	20 to 30	100.0	*	*
21/11/2025	05:00	0	0	0	2	1	0	0	0	0	0	0	0	0	0	0	0	0	0	0	0	3	28.7	35	25 to 35	100.0	1	33.3
21/11/2025	06:00	0	0	0	3	5	0	0	0	0	0	0	0	0	0	0	0	0	0	0	0	8	30.3	34	25 to 35	100.0	5	62.5
21/11/2025	07:00	0	1	5	10	6	0	0	0	0	0	0	0	0	0	0	0	0	0	0	0	22	26.9	32.5	25 to 35	72.7	6	27.3
21/11/2025	08:00	4	5	23	38	11	1	0	0	0	0	0	0	0	0	0	0	0	0	0	0	82	25.4	30	20 to 30	74.4	12	14.6
21/11/2025	09:00	1	8	20	34	8	1	0	0	0	0	0	0	0	0	0	0	0	0	0	0	72	25.3	29.7	20 to 30	75.0	9	12.5
21/11/2025	10:00	5	6	10	18	6	1	0	0	0	0	0	0	0	0	0	0	0	0	0	0	46	23.9	30	20 to 30	60.9	7	15.2
21/11/2025	11:00	0	4	10	15	9	2	0	0	0	0	0	0	0	0	0	0	0	0	0	0	40	26.6	32.8	20 to 30	62.5	11	27.5
21/11/2025	12:00	2	3	5	20	10	1	0	0	0	0	0	0	0	0	0	0	0	0	0	0	41	26.4	32.5	25 to 35	73.2	11	26.8
21/11/2025	13:00	0	1	6	16	8	0	0	0	0	0	0	0	0	0	0	0	0	0	0	0	31	27.3	31.9	25 to 35	77.4	8	25.8
21/11/2025	14:00	3	7	10	24	4	2	0	0	0	0	0	0	0	0	0	0	0	0	0	0	50	24.7	29.6	20 to 30	68.0	6	12.0
21/11/2025	15:00	7	3	10	23	7	1	0	0	0	0	0	0	0	0	0	0	0	0	0	0	51	24.3	30	20 to 30	64.7	8	15.7
21/11/2025	16:00	5	1	10	28	11	1	1	0	0	0	0	0	0	0	0	0	0	0	0	0	57	26.1	31.8	25 to 35	68.4	13	22.8
21/11/2025	17:00	0	7	8	29	12	2	0	0	0	0	0	0	0	0	0	0	0	0	0	0	58	26.8	32.1	25 to 35	70.7	14	24.1
21/11/2025	18:00	1	2	15	15	16	4	0	0	0	0	0	0	0	0	0	0	0	0	0	0	53	27.5	33.8	25 to 35	58.5	20	37.7
21/11/2025	19:00	0	5	7	15	3	1	0	0	0	0	0	0	0	0	0	0	0	0	0	0	31	25.3	29.7	20 to 30	71.0	4	12.9
21/11/2025	20:00	2	1	4	12	7	1	0	0	0	0	0	0	0	0	0	0	0	0	0	0	27	26.7	32.9	25 to 35	70.4	8	29.6
21/11/2025	21:00	0	0	0	1	4	1	0	0	0	0	0	0	0	0	0	0	0	0	0	0	6	32.2	35	25 to 35	83.3	5	83.3
21/11/2025	22:00	0	0	1	2	3	2	0	0	0	0	0	0	0	0	0	0	0	0	0	0	8	31	37.5	25 to 35	62.5	5	62.5
21/11/2025	23:00	0	0	0	1	3	2	0	0	0	0	0	0	0	0	0	0	0	0	0	0	6	33	37.5	30 to 40	83.3	5	83.3
24 Hr Summary		30	54	144	310	135	23	1	0	0	0	0	0	0	0	0	0	0	0	0	697	26.1	32	20 to 30	65.1	159	22.8	

Incoming Dir Histogram

Flordon Road, Hazlewood from A140

from Thu-Oct-23-2025-01-00-PM to Thu-Dec-11-2025-02-59-PM

Date	Starting Hr:min	<15	15 to <20	20 to <25	25 to <30	30 to <35	35 to <40	40 to <45	45 to <50	50 to <55	55 to <60	60 to <65	65 to <70	70 to <75	75 to <80	80 to <85	85 to <90	90 to <95	95 to <100	100 to >105	Total Counts	Avg Speed (MPH)	85pet Speed	10MPH Pace	% in pace	# of Speeders	% Speeders	
22/11/2025	00:00	0	0	0	0	1	0	0	0	0	0	0	0	0	0	0	0	0	0	0	0	1	32	35	25 to 35	100.0	1	100.0
22/11/2025	01:00	0	0	0	2	0	0	0	0	0	0	0	0	0	0	0	0	0	0	0	0	2	27	30	20 to 30	100.0	*	*
22/11/2025	02:00	0	0	0	1	1	0	0	0	0	0	0	0	0	0	0	0	0	0	0	0	2	29.5	35	25 to 35	100.0	1	50.0
22/11/2025	03:00	0	0	0	0	0	0	0	0	0	0	0	0	0	0	0	0	0	0	0	0	0	0	0	*	*	*	*
22/11/2025	04:00	0	0	0	0	0	0	0	0	0	0	0	0	0	0	0	0	0	0	0	0	0	0	0	*	*	*	*
22/11/2025	05:00	0	0	1	2	0	0	0	0	0	0	0	0	0	0	0	0	0	0	0	0	3	25.3	30	20 to 30	100.0	*	*
22/11/2025	06:00	0	0	2	1	0	0	0	0	0	0	0	0	0	0	0	0	0	0	0	0	3	23.7	30	20 to 30	100.0	*	*
22/11/2025	07:00	0	0	2	5	1	0	0	0	0	0	0	0	0	0	0	0	0	0	0	0	8	26.6	30	20 to 30	87.5	1	12.5
22/11/2025	08:00	0	0	1	7	7	0	0	0	0	0	0	0	0	0	0	0	0	0	0	0	15	29.2	33.6	25 to 35	93.3	7	46.7
22/11/2025	09:00	1	0	4	7	10	1	1	0	0	0	0	0	0	0	0	0	0	0	0	0	24	28.9	34	25 to 35	70.8	12	50.0
22/11/2025	10:00	0	1	3	13	8	3	0	0	0	0	0	0	0	0	0	0	0	0	0	0	28	28.9	34.4	25 to 35	75.0	11	39.3
22/11/2025	11:00	0	1	3	19	9	1	0	0	0	0	0	0	0	0	0	0	0	0	0	0	33	28.2	32.8	25 to 35	84.8	10	30.3
22/11/2025	12:00	0	1	7	19	14	1	1	0	0	0	0	0	0	0	0	0	0	0	0	0	43	28.5	33.6	25 to 35	76.7	16	37.2
22/11/2025	13:00	0	3	8	25	18	1	0	0	0	0	0	0	0	0	0	0	0	0	0	0	55	27.9	33.1	25 to 35	78.2	19	34.5
22/11/2025	14:00	0	3	9	21	8	3	1	0	0	0	0	0	0	0	0	0	0	0	0	0	45	27.5	33.1	20 to 30	66.7	12	26.7
22/11/2025	15:00	0	4	8	18	7	3	0	0	0	0	0	0	0	0	0	0	0	0	0	0	40	26.9	32.9	20 to 30	65.0	10	25.0
22/11/2025	16:00	1	1	8	11	5	0	0	0	0	0	0	0	0	0	0	0	0	0	0	0	26	25.7	31	20 to 30	73.1	5	19.2
22/11/2025	17:00	1	3	9	18	4	1	0	0	0	0	0	0	0	0	0	0	0	0	0	0	36	25.6	30	20 to 30	75.0	5	13.9
22/11/2025	18:00	0	2	5	10	4	2	0	0	0	0	0	0	0	0	0	0	0	0	0	0	23	27	33.8	20 to 30	65.2	6	26.1
22/11/2025	19:00	0	1	5	9	3	0	0	0	0	0	0	0	0	0	0	0	0	0	0	0	18	26.1	30	20 to 30	77.8	3	16.7
22/11/2025	20:00	0	1	2	7	3	0	1	0	0	0	0	0	0	0	0	0	0	0	0	0	14	27.8	33.3	25 to 35	71.4	4	28.6
22/11/2025	21:00	0	0	4	2	2	0	0	0	0	0	0	0	0	0	0	0	0	0	0	0	8	25.9	32.5	20 to 30	75.0	2	25.0
22/11/2025	22:00	0	0	0	3	2	0	0	0	0	0	0	0	0	0	0	0	0	0	0	0	5	29	32.5	25 to 35	100.0	2	40.0
22/11/2025	23:00	0	1	1	3	2	0	0	0	0	0	0	0	0	0	0	0	0	0	0	0	7	26.3	32.5	25 to 35	71.4	2	28.6
24 Hr Summary		3	22	82	203	109	16	4	0	0	0	0	0	0	0	0	0	0	0	0	439	27.5	32.9	25 to 35	71.1	129	29.4	

Incoming Dir Histogram

Flordon Road, Hazlewood from A140

from Thu-Oct-23-2025-01-00-PM to Thu-Dec-11-2025-02-59-PM

Date	Starting Hr:min	<15	15 to <20	20 to <25	25 to <30	30 to <35	35 to <40	40 to <45	45 to <50	50 to <55	55 to <60	60 to <65	65 to <70	70 to <75	75 to <80	80 to <85	85 to <90	90 to <95	95 to <100	100 to >105	Total Counts	Avg Speed (MPH)	85pet Speed	10MPH Pace	% in pace	# of Speeders	% Speeders	
23/11/2025	00:00	0	1	2	6	3	0	0	0	0	0	0	0	0	0	0	0	0	0	0	0	12	26.8	31.7	25 to 35	75.0	3	25.0
23/11/2025	01:00	0	0	0	2	1	0	0	0	0	0	0	0	0	0	0	0	0	0	0	0	3	28.7	35	25 to 35	100.0	1	33.3
23/11/2025	02:00	0	0	0	1	1	0	0	0	0	0	0	0	0	0	0	0	0	0	0	0	2	29.5	35	25 to 35	100.0	1	50.0
23/11/2025	03:00	0	0	0	0	0	0	0	0	0	0	0	0	0	0	0	0	0	0	0	0	0	0	0	*	*	*	*
23/11/2025	04:00	0	0	1	2	0	0	0	0	0	0	0	0	0	0	0	0	0	0	0	0	3	25.3	30	20 to 30	100.0	*	*
23/11/2025	05:00	0	0	0	0	0	0	0	0	0	0	0	0	0	0	0	0	0	0	0	0	0	0	0	*	*	*	*
23/11/2025	06:00	0	0	0	1	0	0	0	0	0	0	0	0	0	0	0	0	0	0	0	0	1	27	30	20 to 30	100.0	*	*
23/11/2025	07:00	0	0	4	3	1	1	0	0	0	0	0	0	0	0	0	0	0	0	0	0	9	26.7	35	20 to 30	77.8	2	22.2
23/11/2025	08:00	0	0	2	7	3	1	0	0	0	0	0	0	0	0	0	0	0	0	0	0	13	28.3	33.3	25 to 35	76.9	4	30.8
23/11/2025	09:00	0	0	1	4	2	0	0	0	0	0	0	0	0	0	0	0	0	0	0	0	7	27.9	32.5	25 to 35	85.7	2	28.6
23/11/2025	10:00	0	0	5	6	2	2	0	0	0	0	0	0	0	0	0	0	0	0	0	0	15	27.5	35	20 to 30	73.3	4	26.7
23/11/2025	11:00	0	0	4	10	9	0	0	0	0	0	0	0	0	0	0	0	0	0	0	0	23	28.3	33.3	25 to 35	82.6	9	39.1
23/11/2025	12:00	0	1	11	18	8	3	0	0	0	0	0	0	0	0	0	0	0	0	0	0	41	27.4	33.1	20 to 30	70.7	11	26.8
23/11/2025	13:00	2	4	18	26	10	0	0	0	0	0	0	0	0	0	0	0	0	0	0	0	60	25.5	30.5	20 to 30	73.3	10	16.7
23/11/2025	14:00	4	1	6	13	10	1	0	0	0	0	0	0	0	0	0	0	0	0	0	0	35	25.9	33	25 to 35	65.7	11	31.4
23/11/2025	15:00	0	2	4	10	11	1	0	0	0	0	0	0	0	0	0	0	0	0	0	0	28	28.1	33.6	25 to 35	75.0	12	42.9
23/11/2025	16:00	0	3	5	13	7	2	0	0	0	0	0	0	0	0	0	0	0	0	0	0	30	27.2	33.6	25 to 35	66.7	9	30.0
23/11/2025	17:00	1	2	9	19	9	1	0	0	0	0	0	0	0	0	0	0	0	0	0	0	41	26.7	32.2	20 to 30	68.3	10	24.4
23/11/2025	18:00	0	0	5	7	7	2	0	0	0	0	0	0	0	0	0	0	0	0	0	0	21	28.7	34.3	25 to 35	66.7	9	42.9
23/11/2025	19:00	1	1	3	3	2	1	1	0	0	0	0	0	0	0	0	0	0	0	0	0	12	26.8	35	20 to 30	50.0	4	33.3
23/11/2025	20:00	0	1	1	4	2	0	0	0	0	0	0	0	0	0	0	0	0	0	0	0	8	26.6	32.5	25 to 35	75.0	2	25.0
23/11/2025	21:00	0	0	3	2	2	0	0	0	0	0	0	0	0	0	0	0	0	0	0	0	7	26.4	32.5	20 to 30	71.4	2	28.6
23/11/2025	22:00	0	0	2	1	1	0	0	0	0	0	0	0	0	0	0	0	0	0	0	0	4	25.8	30	20 to 30	75.0	1	25.0
23/11/2025	23:00	0	0	0	0	1	0	1	0	0	0	0	0	0	0	0	0	0	0	0	0	2	37	45	25 to 35	50.0	2	100.0
24 Hr Summary		8	16	86	158	92	15	2	0	0	0	0	0	0	0	0	0	0	0	0	377	27	32.8	25 to 35	66.3	109	28.9	

Incoming Dir Histogram

Flordon Road, Hazlewood from A140

from Thu-Oct-23-2025-01-00-PM to Thu-Dec-11-2025-02-59-PM

Date	Starting Hr:min	<15	15 to <20	20 to <25	25 to <30	30 to <35	35 to <40	40 to <45	45 to <50	50 to <55	55 to <60	60 to <65	65 to <70	70 to <75	75 to <80	80 to <85	85 to <90	90 to <95	95 to <100	100 to >105	Total Counts	Avg Speed (MPH)	85pet Speed	10MPH Pace	% in pace	# of Speeders	% Speeders	
24/11/2025	00:00	0	0	0	2	0	0	0	0	0	0	0	0	0	0	0	0	0	0	0	0	2	27.5	30	20 to 30	100.0	*	*
24/11/2025	01:00	0	0	0	0	0	0	0	0	0	0	0	0	0	0	0	0	0	0	0	0	0	0	0	*	*	*	*
24/11/2025	02:00	0	0	0	0	0	0	0	0	0	0	0	0	0	0	0	0	0	0	0	0	0	0	0	*	*	*	*
24/11/2025	03:00	0	0	0	0	0	0	0	0	0	0	0	0	0	0	0	0	0	0	0	0	0	0	0	*	*	*	*
24/11/2025	04:00	0	1	0	0	1	0	0	0	0	0	0	0	0	0	0	0	0	0	0	0	2	24.5	35	10 to 20	50.0	1	50.0
24/11/2025	05:00	0	0	0	1	0	0	0	0	0	0	0	0	0	0	0	0	0	0	0	0	1	27	30	20 to 30	100.0	*	*
24/11/2025	06:00	0	0	1	2	7	2	0	0	0	0	0	0	0	0	0	0	0	0	0	0	12	31.3	35	25 to 35	75.0	9	75.0
24/11/2025	07:00	0	1	5	13	6	1	0	0	0	0	0	0	0	0	0	0	0	0	0	0	26	27.4	32.5	25 to 35	73.1	7	26.9
24/11/2025	08:00	0	2	13	47	23	4	0	0	0	0	0	0	0	0	0	0	0	0	0	0	89	28.1	33	25 to 35	78.7	27	30.3
24/11/2025	09:00	3	6	26	61	20	7	0	0	0	0	0	0	0	0	0	0	0	0	0	0	123	26.9	32.2	20 to 30	70.7	27	22.0
24/11/2025	10:00	5	4	21	29	21	1	0	0	0	0	0	0	0	0	0	0	0	0	0	0	81	26	32.4	20 to 30	61.7	22	27.2
24/11/2025	11:00	1	1	7	13	4	1	2	0	0	0	0	0	0	0	0	0	0	0	0	0	29	27.2	33.8	20 to 30	69.0	7	24.1
24/11/2025	12:00	1	2	11	23	11	1	0	0	0	0	0	0	0	0	0	0	0	0	0	0	49	26.8	32.3	20 to 30	69.4	12	24.5
24/11/2025	13:00	1	5	11	14	4	1	0	0	0	0	0	0	0	0	0	0	0	0	0	0	36	24.6	30	20 to 30	69.4	5	13.9
24/11/2025	14:00	3	3	11	12	8	2	0	0	0	0	0	0	0	0	0	0	0	0	0	0	39	25.1	32.5	20 to 30	59.0	10	25.6
24/11/2025	15:00	0	1	7	17	7	1	0	0	0	0	0	0	0	0	0	0	0	0	0	0	33	27.3	32.1	20 to 30	72.7	8	24.2
24/11/2025	16:00	3	4	12	14	16	3	0	0	0	0	0	0	0	0	0	0	0	0	0	0	52	26.4	33.4	25 to 35	57.7	19	36.5
24/11/2025	17:00	0	4	16	26	17	1	1	0	0	0	0	0	0	0	0	0	0	0	0	0	65	27.2	32.6	25 to 35	66.2	19	29.2
24/11/2025	18:00	0	4	14	39	13	5	0	0	0	0	0	0	0	0	0	0	0	0	0	0	75	27.4	32.7	20 to 30	70.7	18	24.0
24/11/2025	19:00	2	2	6	12	5	2	0	0	0	0	0	0	0	0	0	0	0	0	0	0	29	26.1	33	20 to 30	62.1	7	24.1
24/11/2025	20:00	0	0	0	8	9	1	0	0	0	0	0	0	0	0	0	0	0	0	0	0	18	30.3	33.9	25 to 35	94.4	10	55.6
24/11/2025	21:00	0	0	5	12	5	1	0	0	0	0	0	0	0	0	0	0	0	0	0	0	23	27.6	33	20 to 30	73.9	6	26.1
24/11/2025	22:00	0	0	1	5	3	0	0	1	0	0	0	0	0	0	0	0	0	0	0	0	10	30	33.3	25 to 35	80.0	4	40.0
24/11/2025	23:00	0	0	0	1	1	0	0	0	0	0	0	0	0	0	0	0	0	0	0	0	2	29.5	35	25 to 35	100.0	1	50.0
24 Hr Summary		19	40	167	351	181	34	3	1	0	0	0	0	0	0	0	0	0	0	0	796	27	32.8	25 to 35	66.8	219	27.5	

Incoming Dir Histogram

Flordon Road, Hazlewood from A140

from Thu-Oct-23-2025-01-00-PM to Thu-Dec-11-2025-02-59-PM

Date	Starting Hr:min	<15	15 to <20	20 to <25	25 to <30	30 to <35	35 to <40	40 to <45	45 to <50	50 to <55	55 to <60	60 to <65	65 to <70	70 to <75	75 to <80	80 to <85	85 to <90	90 to <95	95 to <100	100 to >105	Total Counts	Avg Speed (MPH)	85pet Speed	10MPH Pace	% in pace	# of Speeders	% Speeders		
25/11/2025	00:00	0	0	1	1	2	0	0	0	0	0	0	0	0	0	0	0	0	0	0	0	4	28.3	32.5	25 to 35	75.0	2	50.0	
25/11/2025	01:00	0	0	1	0	0	0	0	0	0	0	0	0	0	0	0	0	0	0	0	0	1	22	25	15 to 25	100.0	*	*	
25/11/2025	02:00	0	0	0	0	0	0	0	0	0	0	0	0	0	0	0	0	0	0	0	0	0	0	0	*	*	*	*	
25/11/2025	03:00	0	0	0	1	0	0	0	0	0	0	0	0	0	0	0	0	0	0	0	0	1	27	30	20 to 30	100.0	*	*	
25/11/2025	04:00	0	0	0	0	0	0	0	0	0	0	0	0	0	0	0	0	0	0	0	0	0	0	0	*	*	*	*	
25/11/2025	05:00	0	0	0	1	1	0	0	0	0	0	0	0	0	0	0	0	0	0	0	0	2	29.5	35	25 to 35	100.0	1	50.0	
25/11/2025	06:00	0	0	1	1	3	1	0	0	0	0	0	0	0	0	0	0	0	0	0	0	6	30.5	35	25 to 35	66.7	4	66.7	
25/11/2025	07:00	2	3	8	8	7	2	2	0	0	0	0	0	0	0	0	0	0	0	0	0	32	26.8	34.3	20 to 30	50.0	11	34.4	
25/11/2025	08:00	1	8	18	47	24	6	0	0	0	0	0	0	0	0	0	0	0	0	0	0	104	27.3	32.9	25 to 35	68.3	30	28.8	
25/11/2025	09:00	2	1	12	47	20	6	1	0	0	0	0	0	0	0	0	0	0	0	0	0	89	28.2	33.5	25 to 35	75.3	27	30.3	
25/11/2025	10:00	2	1	7	7	6	0	0	0	0	0	0	0	0	0	0	0	0	0	0	0	23	25.1	32.5	20 to 30	60.9	6	26.1	
25/11/2025	11:00	*	*	*	*	*	*	*	*	*	*	*	*	*	*	*	*	*	*	*	*	*	*	*	*	*	*	*	*
25/11/2025	12:00	*	*	*	*	*	*	*	*	*	*	*	*	*	*	*	*	*	*	*	*	*	*	*	*	*	*	*	*
25/11/2025	13:00	*	*	*	*	*	*	*	*	*	*	*	*	*	*	*	*	*	*	*	*	*	*	*	*	*	*	*	*
25/11/2025	14:00	*	*	*	*	*	*	*	*	*	*	*	*	*	*	*	*	*	*	*	*	*	*	*	*	*	*	*	*
25/11/2025	15:00	*	*	*	*	*	*	*	*	*	*	*	*	*	*	*	*	*	*	*	*	*	*	*	*	*	*	*	*
25/11/2025	16:00	*	*	*	*	*	*	*	*	*	*	*	*	*	*	*	*	*	*	*	*	*	*	*	*	*	*	*	*
25/11/2025	17:00	*	*	*	*	*	*	*	*	*	*	*	*	*	*	*	*	*	*	*	*	*	*	*	*	*	*	*	*
25/11/2025	18:00	*	*	*	*	*	*	*	*	*	*	*	*	*	*	*	*	*	*	*	*	*	*	*	*	*	*	*	*
25/11/2025	19:00	*	*	*	*	*	*	*	*	*	*	*	*	*	*	*	*	*	*	*	*	*	*	*	*	*	*	*	*
25/11/2025	20:00	*	*	*	*	*	*	*	*	*	*	*	*	*	*	*	*	*	*	*	*	*	*	*	*	*	*	*	*
25/11/2025	21:00	*	*	*	*	*	*	*	*	*	*	*	*	*	*	*	*	*	*	*	*	*	*	*	*	*	*	*	*
25/11/2025	22:00	*	*	*	*	*	*	*	*	*	*	*	*	*	*	*	*	*	*	*	*	*	*	*	*	*	*	*	*
25/11/2025	23:00	*	*	*	*	*	*	*	*	*	*	*	*	*	*	*	*	*	*	*	*	*	*	*	*	*	*	*	*
24 Hr Summary		7	13	48	113	63	15	3	0	0	0	0	0	0	0	0	0	0	0	0	0	262	27.5	33.3	25 to 35	67.2	81	30.9	

Incoming Dir Histogram

Flordon Road, Hazlewood from A140

from Thu-Oct-23-2025-01-00-PM to Thu-Dec-11-2025-02-59-PM

Date	Starting Hr:min	<15	15 to <20	20 to <25	25 to <30	30 to <35	35 to <40	40 to <45	45 to <50	50 to <55	55 to <60	60 to <65	65 to <70	70 to <75	75 to <80	80 to <85	85 to <90	90 to <95	95 to <100	100 to >105	Total Counts	Avg Speed (MPH)	85pet Speed	10MPH Pace	% in pace	# of Speeders	% Speeders
26/11/2025	00:00	*	*	*	*	*	*	*	*	*	*	*	*	*	*	*	*	*	*	*	*	*	*	*	*	*	*
26/11/2025	01:00	*	*	*	*	*	*	*	*	*	*	*	*	*	*	*	*	*	*	*	*	*	*	*	*	*	*
26/11/2025	02:00	*	*	*	*	*	*	*	*	*	*	*	*	*	*	*	*	*	*	*	*	*	*	*	*	*	*
26/11/2025	03:00	*	*	*	*	*	*	*	*	*	*	*	*	*	*	*	*	*	*	*	*	*	*	*	*	*	*
26/11/2025	04:00	*	*	*	*	*	*	*	*	*	*	*	*	*	*	*	*	*	*	*	*	*	*	*	*	*	*
26/11/2025	05:00	*	*	*	*	*	*	*	*	*	*	*	*	*	*	*	*	*	*	*	*	*	*	*	*	*	*
26/11/2025	06:00	*	*	*	*	*	*	*	*	*	*	*	*	*	*	*	*	*	*	*	*	*	*	*	*	*	*
26/11/2025	07:00	*	*	*	*	*	*	*	*	*	*	*	*	*	*	*	*	*	*	*	*	*	*	*	*	*	*
26/11/2025	08:00	*	*	*	*	*	*	*	*	*	*	*	*	*	*	*	*	*	*	*	*	*	*	*	*	*	*
26/11/2025	09:00	*	*	*	*	*	*	*	*	*	*	*	*	*	*	*	*	*	*	*	*	*	*	*	*	*	*
26/11/2025	10:00	*	*	*	*	*	*	*	*	*	*	*	*	*	*	*	*	*	*	*	*	*	*	*	*	*	*
26/11/2025	11:00	*	*	*	*	*	*	*	*	*	*	*	*	*	*	*	*	*	*	*	*	*	*	*	*	*	*
26/11/2025	12:00	*	*	*	*	*	*	*	*	*	*	*	*	*	*	*	*	*	*	*	*	*	*	*	*	*	*
26/11/2025	13:00	*	*	*	*	*	*	*	*	*	*	*	*	*	*	*	*	*	*	*	*	*	*	*	*	*	*
26/11/2025	14:00	*	*	*	*	*	*	*	*	*	*	*	*	*	*	*	*	*	*	*	*	*	*	*	*	*	*
26/11/2025	15:00	*	*	*	*	*	*	*	*	*	*	*	*	*	*	*	*	*	*	*	*	*	*	*	*	*	*
26/11/2025	16:00	*	*	*	*	*	*	*	*	*	*	*	*	*	*	*	*	*	*	*	*	*	*	*	*	*	*
26/11/2025	17:00	*	*	*	*	*	*	*	*	*	*	*	*	*	*	*	*	*	*	*	*	*	*	*	*	*	*
26/11/2025	18:00	*	*	*	*	*	*	*	*	*	*	*	*	*	*	*	*	*	*	*	*	*	*	*	*	*	*
26/11/2025	19:00	*	*	*	*	*	*	*	*	*	*	*	*	*	*	*	*	*	*	*	*	*	*	*	*	*	*
26/11/2025	20:00	*	*	*	*	*	*	*	*	*	*	*	*	*	*	*	*	*	*	*	*	*	*	*	*	*	*
26/11/2025	21:00	*	*	*	*	*	*	*	*	*	*	*	*	*	*	*	*	*	*	*	*	*	*	*	*	*	*
26/11/2025	22:00	*	*	*	*	*	*	*	*	*	*	*	*	*	*	*	*	*	*	*	*	*	*	*	*	*	*
26/11/2025	23:00	*	*	*	*	*	*	*	*	*	*	*	*	*	*	*	*	*	*	*	*	*	*	*	*	*	*
24 Hr Summary		0	0	0	0	0	0	0	0	0	0	0	0	0	0	0	0	0	0	0	0	0	0	0	*	*	*

Incoming Dir Histogram

Flordon Road, Hazlewood from A140

from Thu-Oct-23-2025-01-00-PM to Thu-Dec-11-2025-02-59-PM

Date	Starting Hr:min	<15	15 to <20	20 to <25	25 to <30	30 to <35	35 to <40	40 to <45	45 to <50	50 to <55	55 to <60	60 to <65	65 to <70	70 to <75	75 to <80	80 to <85	85 to <90	90 to <95	95 to <100	100 to >105	Total Counts	Avg Speed (MPH)	85pet Speed	10MPH Pace	% in pace	# of Speeders	% Speeders
27/11/2025	00:00	*	*	*	*	*	*	*	*	*	*	*	*	*	*	*	*	*	*	*	*	*	*	*	*	*	*
27/11/2025	01:00	*	*	*	*	*	*	*	*	*	*	*	*	*	*	*	*	*	*	*	*	*	*	*	*	*	*
27/11/2025	02:00	*	*	*	*	*	*	*	*	*	*	*	*	*	*	*	*	*	*	*	*	*	*	*	*	*	*
27/11/2025	03:00	*	*	*	*	*	*	*	*	*	*	*	*	*	*	*	*	*	*	*	*	*	*	*	*	*	*
27/11/2025	04:00	*	*	*	*	*	*	*	*	*	*	*	*	*	*	*	*	*	*	*	*	*	*	*	*	*	*
27/11/2025	05:00	*	*	*	*	*	*	*	*	*	*	*	*	*	*	*	*	*	*	*	*	*	*	*	*	*	*
27/11/2025	06:00	*	*	*	*	*	*	*	*	*	*	*	*	*	*	*	*	*	*	*	*	*	*	*	*	*	*
27/11/2025	07:00	*	*	*	*	*	*	*	*	*	*	*	*	*	*	*	*	*	*	*	*	*	*	*	*	*	*
27/11/2025	08:00	*	*	*	*	*	*	*	*	*	*	*	*	*	*	*	*	*	*	*	*	*	*	*	*	*	*
27/11/2025	09:00	*	*	*	*	*	*	*	*	*	*	*	*	*	*	*	*	*	*	*	*	*	*	*	*	*	*
27/11/2025	10:00	*	*	*	*	*	*	*	*	*	*	*	*	*	*	*	*	*	*	*	*	*	*	*	*	*	*
27/11/2025	11:00	*	*	*	*	*	*	*	*	*	*	*	*	*	*	*	*	*	*	*	*	*	*	*	*	*	*
27/11/2025	12:00	*	*	*	*	*	*	*	*	*	*	*	*	*	*	*	*	*	*	*	*	*	*	*	*	*	*
27/11/2025	13:00	*	*	*	*	*	*	*	*	*	*	*	*	*	*	*	*	*	*	*	*	*	*	*	*	*	*
27/11/2025	14:00	*	*	*	*	*	*	*	*	*	*	*	*	*	*	*	*	*	*	*	*	*	*	*	*	*	*
27/11/2025	15:00	*	*	*	*	*	*	*	*	*	*	*	*	*	*	*	*	*	*	*	*	*	*	*	*	*	*
27/11/2025	16:00	*	*	*	*	*	*	*	*	*	*	*	*	*	*	*	*	*	*	*	*	*	*	*	*	*	*
27/11/2025	17:00	*	*	*	*	*	*	*	*	*	*	*	*	*	*	*	*	*	*	*	*	*	*	*	*	*	*
27/11/2025	18:00	*	*	*	*	*	*	*	*	*	*	*	*	*	*	*	*	*	*	*	*	*	*	*	*	*	*
27/11/2025	19:00	*	*	*	*	*	*	*	*	*	*	*	*	*	*	*	*	*	*	*	*	*	*	*	*	*	*
27/11/2025	20:00	*	*	*	*	*	*	*	*	*	*	*	*	*	*	*	*	*	*	*	*	*	*	*	*	*	*
27/11/2025	21:00	*	*	*	*	*	*	*	*	*	*	*	*	*	*	*	*	*	*	*	*	*	*	*	*	*	*
27/11/2025	22:00	*	*	*	*	*	*	*	*	*	*	*	*	*	*	*	*	*	*	*	*	*	*	*	*	*	*
27/11/2025	23:00	*	*	*	*	*	*	*	*	*	*	*	*	*	*	*	*	*	*	*	*	*	*	*	*	*	*
24 Hr Summary		0	0	0	0	0	0	0	0	0	0	0	0	0	0	0	0	0	0	0	0	0	0	0	*	*	*

Incoming Dir Histogram

Flordon Road, Hazlewood from A140

from Thu-Oct-23-2025-01-00-PM to Thu-Dec-11-2025-02-59-PM

Date	Starting Hr:min	<15	15 to <20	20 to <25	25 to <30	30 to <35	35 to <40	40 to <45	45 to <50	50 to <55	55 to <60	60 to <65	65 to <70	70 to <75	75 to <80	80 to <85	85 to <90	90 to <95	95 to <100	100 to >105	Total Counts	Avg Speed (MPH)	85pet Speed	10MPH Pace	% in pace	# of Speeders	% Speeders
28/11/2025	00:00	*	*	*	*	*	*	*	*	*	*	*	*	*	*	*	*	*	*	*	*	*	*	*	*	*	*
28/11/2025	01:00	*	*	*	*	*	*	*	*	*	*	*	*	*	*	*	*	*	*	*	*	*	*	*	*	*	*
28/11/2025	02:00	*	*	*	*	*	*	*	*	*	*	*	*	*	*	*	*	*	*	*	*	*	*	*	*	*	*
28/11/2025	03:00	*	*	*	*	*	*	*	*	*	*	*	*	*	*	*	*	*	*	*	*	*	*	*	*	*	*
28/11/2025	04:00	*	*	*	*	*	*	*	*	*	*	*	*	*	*	*	*	*	*	*	*	*	*	*	*	*	*
28/11/2025	05:00	*	*	*	*	*	*	*	*	*	*	*	*	*	*	*	*	*	*	*	*	*	*	*	*	*	*
28/11/2025	06:00	*	*	*	*	*	*	*	*	*	*	*	*	*	*	*	*	*	*	*	*	*	*	*	*	*	*
28/11/2025	07:00	*	*	*	*	*	*	*	*	*	*	*	*	*	*	*	*	*	*	*	*	*	*	*	*	*	*
28/11/2025	08:00	*	*	*	*	*	*	*	*	*	*	*	*	*	*	*	*	*	*	*	*	*	*	*	*	*	*
28/11/2025	09:00	*	*	*	*	*	*	*	*	*	*	*	*	*	*	*	*	*	*	*	*	*	*	*	*	*	*
28/11/2025	10:00	*	*	*	*	*	*	*	*	*	*	*	*	*	*	*	*	*	*	*	*	*	*	*	*	*	*
28/11/2025	11:00	*	*	*	*	*	*	*	*	*	*	*	*	*	*	*	*	*	*	*	*	*	*	*	*	*	*
28/11/2025	12:00	*	*	*	*	*	*	*	*	*	*	*	*	*	*	*	*	*	*	*	*	*	*	*	*	*	*
28/11/2025	13:00	*	*	*	*	*	*	*	*	*	*	*	*	*	*	*	*	*	*	*	*	*	*	*	*	*	*
28/11/2025	14:00	*	*	*	*	*	*	*	*	*	*	*	*	*	*	*	*	*	*	*	*	*	*	*	*	*	*
28/11/2025	15:00	*	*	*	*	*	*	*	*	*	*	*	*	*	*	*	*	*	*	*	*	*	*	*	*	*	*
28/11/2025	16:00	*	*	*	*	*	*	*	*	*	*	*	*	*	*	*	*	*	*	*	*	*	*	*	*	*	*
28/11/2025	17:00	*	*	*	*	*	*	*	*	*	*	*	*	*	*	*	*	*	*	*	*	*	*	*	*	*	*
28/11/2025	18:00	*	*	*	*	*	*	*	*	*	*	*	*	*	*	*	*	*	*	*	*	*	*	*	*	*	*
28/11/2025	19:00	*	*	*	*	*	*	*	*	*	*	*	*	*	*	*	*	*	*	*	*	*	*	*	*	*	*
28/11/2025	20:00	*	*	*	*	*	*	*	*	*	*	*	*	*	*	*	*	*	*	*	*	*	*	*	*	*	*
28/11/2025	21:00	*	*	*	*	*	*	*	*	*	*	*	*	*	*	*	*	*	*	*	*	*	*	*	*	*	*
28/11/2025	22:00	*	*	*	*	*	*	*	*	*	*	*	*	*	*	*	*	*	*	*	*	*	*	*	*	*	*
28/11/2025	23:00	*	*	*	*	*	*	*	*	*	*	*	*	*	*	*	*	*	*	*	*	*	*	*	*	*	*
24 Hr Summary		0	0	0	0	0	0	0	0	0	0	0	0	0	0	0	0	0	0	0	0	0	0	0	*	*	*

Incoming Dir Histogram

Flordon Road, Hazlewood from A140

from Thu-Oct-23-2025-01-00-PM to Thu-Dec-11-2025-02-59-PM

Date	Starting Hr:min	<15	15 to <20	20 to <25	25 to <30	30 to <35	35 to <40	40 to <45	45 to <50	50 to <55	55 to <60	60 to <65	65 to <70	70 to <75	75 to <80	80 to <85	85 to <90	90 to <95	95 to <100	100 to >105	Total Counts	Avg Speed (MPH)	85pet Speed	10MPH Pace	% in pace	# of Speeders	% Speeders
29/11/2025	00:00	*	*	*	*	*	*	*	*	*	*	*	*	*	*	*	*	*	*	*	*	*	*	*	*	*	*
29/11/2025	01:00	*	*	*	*	*	*	*	*	*	*	*	*	*	*	*	*	*	*	*	*	*	*	*	*	*	*
29/11/2025	02:00	*	*	*	*	*	*	*	*	*	*	*	*	*	*	*	*	*	*	*	*	*	*	*	*	*	*
29/11/2025	03:00	*	*	*	*	*	*	*	*	*	*	*	*	*	*	*	*	*	*	*	*	*	*	*	*	*	*
29/11/2025	04:00	*	*	*	*	*	*	*	*	*	*	*	*	*	*	*	*	*	*	*	*	*	*	*	*	*	*
29/11/2025	05:00	*	*	*	*	*	*	*	*	*	*	*	*	*	*	*	*	*	*	*	*	*	*	*	*	*	*
29/11/2025	06:00	*	*	*	*	*	*	*	*	*	*	*	*	*	*	*	*	*	*	*	*	*	*	*	*	*	*
29/11/2025	07:00	*	*	*	*	*	*	*	*	*	*	*	*	*	*	*	*	*	*	*	*	*	*	*	*	*	*
29/11/2025	08:00	*	*	*	*	*	*	*	*	*	*	*	*	*	*	*	*	*	*	*	*	*	*	*	*	*	*
29/11/2025	09:00	*	*	*	*	*	*	*	*	*	*	*	*	*	*	*	*	*	*	*	*	*	*	*	*	*	*
29/11/2025	10:00	*	*	*	*	*	*	*	*	*	*	*	*	*	*	*	*	*	*	*	*	*	*	*	*	*	*
29/11/2025	11:00	*	*	*	*	*	*	*	*	*	*	*	*	*	*	*	*	*	*	*	*	*	*	*	*	*	*
29/11/2025	12:00	*	*	*	*	*	*	*	*	*	*	*	*	*	*	*	*	*	*	*	*	*	*	*	*	*	*
29/11/2025	13:00	*	*	*	*	*	*	*	*	*	*	*	*	*	*	*	*	*	*	*	*	*	*	*	*	*	*
29/11/2025	14:00	*	*	*	*	*	*	*	*	*	*	*	*	*	*	*	*	*	*	*	*	*	*	*	*	*	*
29/11/2025	15:00	*	*	*	*	*	*	*	*	*	*	*	*	*	*	*	*	*	*	*	*	*	*	*	*	*	*
29/11/2025	16:00	*	*	*	*	*	*	*	*	*	*	*	*	*	*	*	*	*	*	*	*	*	*	*	*	*	*
29/11/2025	17:00	*	*	*	*	*	*	*	*	*	*	*	*	*	*	*	*	*	*	*	*	*	*	*	*	*	*
29/11/2025	18:00	*	*	*	*	*	*	*	*	*	*	*	*	*	*	*	*	*	*	*	*	*	*	*	*	*	*
29/11/2025	19:00	*	*	*	*	*	*	*	*	*	*	*	*	*	*	*	*	*	*	*	*	*	*	*	*	*	*
29/11/2025	20:00	*	*	*	*	*	*	*	*	*	*	*	*	*	*	*	*	*	*	*	*	*	*	*	*	*	*
29/11/2025	21:00	*	*	*	*	*	*	*	*	*	*	*	*	*	*	*	*	*	*	*	*	*	*	*	*	*	*
29/11/2025	22:00	*	*	*	*	*	*	*	*	*	*	*	*	*	*	*	*	*	*	*	*	*	*	*	*	*	*
29/11/2025	23:00	*	*	*	*	*	*	*	*	*	*	*	*	*	*	*	*	*	*	*	*	*	*	*	*	*	*
24 Hr Summary		0	0	0	0	0	0	0	0	0	0	0	0	0	0	0	0	0	0	0	0	0	0	0	*	*	*

Incoming Dir Histogram

Flordon Road, Hazlewood from A140

from Thu-Oct-23-2025-01-00-PM to Thu-Dec-11-2025-02-59-PM

Date	Starting Hr:min	<15	15 to <20	20 to <25	25 to <30	30 to <35	35 to <40	40 to <45	45 to <50	50 to <55	55 to <60	60 to <65	65 to <70	70 to <75	75 to <80	80 to <85	85 to <90	90 to <95	95 to <100	100 to >105	Total Counts	Avg Speed (MPH)	85pet Speed	10MPH Pace	% in pace	# of Speeders	% Speeders
30/11/2025	00:00	*	*	*	*	*	*	*	*	*	*	*	*	*	*	*	*	*	*	*	*	*	*	*	*	*	*
30/11/2025	01:00	*	*	*	*	*	*	*	*	*	*	*	*	*	*	*	*	*	*	*	*	*	*	*	*	*	*
30/11/2025	02:00	*	*	*	*	*	*	*	*	*	*	*	*	*	*	*	*	*	*	*	*	*	*	*	*	*	*
30/11/2025	03:00	*	*	*	*	*	*	*	*	*	*	*	*	*	*	*	*	*	*	*	*	*	*	*	*	*	*
30/11/2025	04:00	*	*	*	*	*	*	*	*	*	*	*	*	*	*	*	*	*	*	*	*	*	*	*	*	*	*
30/11/2025	05:00	*	*	*	*	*	*	*	*	*	*	*	*	*	*	*	*	*	*	*	*	*	*	*	*	*	*
30/11/2025	06:00	*	*	*	*	*	*	*	*	*	*	*	*	*	*	*	*	*	*	*	*	*	*	*	*	*	*
30/11/2025	07:00	*	*	*	*	*	*	*	*	*	*	*	*	*	*	*	*	*	*	*	*	*	*	*	*	*	*
30/11/2025	08:00	*	*	*	*	*	*	*	*	*	*	*	*	*	*	*	*	*	*	*	*	*	*	*	*	*	*
30/11/2025	09:00	*	*	*	*	*	*	*	*	*	*	*	*	*	*	*	*	*	*	*	*	*	*	*	*	*	*
30/11/2025	10:00	*	*	*	*	*	*	*	*	*	*	*	*	*	*	*	*	*	*	*	*	*	*	*	*	*	*
30/11/2025	11:00	*	*	*	*	*	*	*	*	*	*	*	*	*	*	*	*	*	*	*	*	*	*	*	*	*	*
30/11/2025	12:00	*	*	*	*	*	*	*	*	*	*	*	*	*	*	*	*	*	*	*	*	*	*	*	*	*	*
30/11/2025	13:00	*	*	*	*	*	*	*	*	*	*	*	*	*	*	*	*	*	*	*	*	*	*	*	*	*	*
30/11/2025	14:00	*	*	*	*	*	*	*	*	*	*	*	*	*	*	*	*	*	*	*	*	*	*	*	*	*	*
30/11/2025	15:00	*	*	*	*	*	*	*	*	*	*	*	*	*	*	*	*	*	*	*	*	*	*	*	*	*	*
30/11/2025	16:00	*	*	*	*	*	*	*	*	*	*	*	*	*	*	*	*	*	*	*	*	*	*	*	*	*	*
30/11/2025	17:00	*	*	*	*	*	*	*	*	*	*	*	*	*	*	*	*	*	*	*	*	*	*	*	*	*	*
30/11/2025	18:00	*	*	*	*	*	*	*	*	*	*	*	*	*	*	*	*	*	*	*	*	*	*	*	*	*	*
30/11/2025	19:00	*	*	*	*	*	*	*	*	*	*	*	*	*	*	*	*	*	*	*	*	*	*	*	*	*	*
30/11/2025	20:00	*	*	*	*	*	*	*	*	*	*	*	*	*	*	*	*	*	*	*	*	*	*	*	*	*	*
30/11/2025	21:00	*	*	*	*	*	*	*	*	*	*	*	*	*	*	*	*	*	*	*	*	*	*	*	*	*	*
30/11/2025	22:00	*	*	*	*	*	*	*	*	*	*	*	*	*	*	*	*	*	*	*	*	*	*	*	*	*	*
30/11/2025	23:00	*	*	*	*	*	*	*	*	*	*	*	*	*	*	*	*	*	*	*	*	*	*	*	*	*	*
24 Hr Summary		0	0	0	0	0	0	0	0	0	0	0	0	0	0	0	0	0	0	0	0	0	0	0	*	*	*

Incoming Dir Histogram

Flordon Road, Hazlewood from A140

from Thu-Oct-23-2025-01-00-PM to Thu-Dec-11-2025-02-59-PM

Date	Starting Hr:min	<15	15 to <20	20 to <25	25 to <30	30 to <35	35 to <40	40 to <45	45 to <50	50 to <55	55 to <60	60 to <65	65 to <70	70 to <75	75 to <80	80 to <85	85 to <90	90 to <95	95 to <100	100 to >105	Total Counts	Avg Speed (MPH)	85pet Speed	10MPH Pace	% in pace	# of Speeders	% Speeders
01/12/2025	00:00	*	*	*	*	*	*	*	*	*	*	*	*	*	*	*	*	*	*	*	*	*	*	*	*	*	*
01/12/2025	01:00	*	*	*	*	*	*	*	*	*	*	*	*	*	*	*	*	*	*	*	*	*	*	*	*	*	*
01/12/2025	02:00	*	*	*	*	*	*	*	*	*	*	*	*	*	*	*	*	*	*	*	*	*	*	*	*	*	*
01/12/2025	03:00	*	*	*	*	*	*	*	*	*	*	*	*	*	*	*	*	*	*	*	*	*	*	*	*	*	*
01/12/2025	04:00	*	*	*	*	*	*	*	*	*	*	*	*	*	*	*	*	*	*	*	*	*	*	*	*	*	*
01/12/2025	05:00	*	*	*	*	*	*	*	*	*	*	*	*	*	*	*	*	*	*	*	*	*	*	*	*	*	*
01/12/2025	06:00	*	*	*	*	*	*	*	*	*	*	*	*	*	*	*	*	*	*	*	*	*	*	*	*	*	*
01/12/2025	07:00	*	*	*	*	*	*	*	*	*	*	*	*	*	*	*	*	*	*	*	*	*	*	*	*	*	*
01/12/2025	08:00	*	*	*	*	*	*	*	*	*	*	*	*	*	*	*	*	*	*	*	*	*	*	*	*	*	*
01/12/2025	09:00	*	*	*	*	*	*	*	*	*	*	*	*	*	*	*	*	*	*	*	*	*	*	*	*	*	*
01/12/2025	10:00	*	*	*	*	*	*	*	*	*	*	*	*	*	*	*	*	*	*	*	*	*	*	*	*	*	*
01/12/2025	11:00	*	*	*	*	*	*	*	*	*	*	*	*	*	*	*	*	*	*	*	*	*	*	*	*	*	*
01/12/2025	12:00	*	*	*	*	*	*	*	*	*	*	*	*	*	*	*	*	*	*	*	*	*	*	*	*	*	*
01/12/2025	13:00	*	*	*	*	*	*	*	*	*	*	*	*	*	*	*	*	*	*	*	*	*	*	*	*	*	*
01/12/2025	14:00	*	*	*	*	*	*	*	*	*	*	*	*	*	*	*	*	*	*	*	*	*	*	*	*	*	*
01/12/2025	15:00	*	*	*	*	*	*	*	*	*	*	*	*	*	*	*	*	*	*	*	*	*	*	*	*	*	*
01/12/2025	16:00	*	*	*	*	*	*	*	*	*	*	*	*	*	*	*	*	*	*	*	*	*	*	*	*	*	*
01/12/2025	17:00	*	*	*	*	*	*	*	*	*	*	*	*	*	*	*	*	*	*	*	*	*	*	*	*	*	*
01/12/2025	18:00	*	*	*	*	*	*	*	*	*	*	*	*	*	*	*	*	*	*	*	*	*	*	*	*	*	*
01/12/2025	19:00	*	*	*	*	*	*	*	*	*	*	*	*	*	*	*	*	*	*	*	*	*	*	*	*	*	*
01/12/2025	20:00	*	*	*	*	*	*	*	*	*	*	*	*	*	*	*	*	*	*	*	*	*	*	*	*	*	*
01/12/2025	21:00	*	*	*	*	*	*	*	*	*	*	*	*	*	*	*	*	*	*	*	*	*	*	*	*	*	*
01/12/2025	22:00	*	*	*	*	*	*	*	*	*	*	*	*	*	*	*	*	*	*	*	*	*	*	*	*	*	*
01/12/2025	23:00	*	*	*	*	*	*	*	*	*	*	*	*	*	*	*	*	*	*	*	*	*	*	*	*	*	*
24 Hr Summary		0	0	0	0	0	0	0	0	0	0	0	0	0	0	0	0	0	0	0	0	0	0	0	*	*	*

Incoming Dir Histogram

Flordon Road, Hazlewood from A140

from Thu-Oct-23-2025-01-00-PM to Thu-Dec-11-2025-02-59-PM

Date	Starting Hr:min	<15	15 to <20	20 to <25	25 to <30	30 to <35	35 to <40	40 to <45	45 to <50	50 to <55	55 to <60	60 to <65	65 to <70	70 to <75	75 to <80	80 to <85	85 to <90	90 to <95	95 to <100	100 to >105	Total Counts	Avg Speed (MPH)	85pet Speed	10MPH Pace	% in pace	# of Speeders	% Speeders
02/12/2025	00:00	*	*	*	*	*	*	*	*	*	*	*	*	*	*	*	*	*	*	*	*	*	*	*	*	*	*
02/12/2025	01:00	*	*	*	*	*	*	*	*	*	*	*	*	*	*	*	*	*	*	*	*	*	*	*	*	*	*
02/12/2025	02:00	*	*	*	*	*	*	*	*	*	*	*	*	*	*	*	*	*	*	*	*	*	*	*	*	*	*
02/12/2025	03:00	*	*	*	*	*	*	*	*	*	*	*	*	*	*	*	*	*	*	*	*	*	*	*	*	*	*
02/12/2025	04:00	*	*	*	*	*	*	*	*	*	*	*	*	*	*	*	*	*	*	*	*	*	*	*	*	*	*
02/12/2025	05:00	*	*	*	*	*	*	*	*	*	*	*	*	*	*	*	*	*	*	*	*	*	*	*	*	*	*
02/12/2025	06:00	*	*	*	*	*	*	*	*	*	*	*	*	*	*	*	*	*	*	*	*	*	*	*	*	*	*
02/12/2025	07:00	*	*	*	*	*	*	*	*	*	*	*	*	*	*	*	*	*	*	*	*	*	*	*	*	*	*
02/12/2025	08:00	*	*	*	*	*	*	*	*	*	*	*	*	*	*	*	*	*	*	*	*	*	*	*	*	*	*
02/12/2025	09:00	*	*	*	*	*	*	*	*	*	*	*	*	*	*	*	*	*	*	*	*	*	*	*	*	*	*
02/12/2025	10:00	*	*	*	*	*	*	*	*	*	*	*	*	*	*	*	*	*	*	*	*	*	*	*	*	*	*
02/12/2025	11:00	*	*	*	*	*	*	*	*	*	*	*	*	*	*	*	*	*	*	*	*	*	*	*	*	*	*
02/12/2025	12:00	*	*	*	*	*	*	*	*	*	*	*	*	*	*	*	*	*	*	*	*	*	*	*	*	*	*
02/12/2025	13:00	*	*	*	*	*	*	*	*	*	*	*	*	*	*	*	*	*	*	*	*	*	*	*	*	*	*
02/12/2025	14:00	*	*	*	*	*	*	*	*	*	*	*	*	*	*	*	*	*	*	*	*	*	*	*	*	*	*
02/12/2025	15:00	*	*	*	*	*	*	*	*	*	*	*	*	*	*	*	*	*	*	*	*	*	*	*	*	*	*
02/12/2025	16:00	*	*	*	*	*	*	*	*	*	*	*	*	*	*	*	*	*	*	*	*	*	*	*	*	*	*
02/12/2025	17:00	*	*	*	*	*	*	*	*	*	*	*	*	*	*	*	*	*	*	*	*	*	*	*	*	*	*
02/12/2025	18:00	*	*	*	*	*	*	*	*	*	*	*	*	*	*	*	*	*	*	*	*	*	*	*	*	*	*
02/12/2025	19:00	*	*	*	*	*	*	*	*	*	*	*	*	*	*	*	*	*	*	*	*	*	*	*	*	*	*
02/12/2025	20:00	*	*	*	*	*	*	*	*	*	*	*	*	*	*	*	*	*	*	*	*	*	*	*	*	*	*
02/12/2025	21:00	*	*	*	*	*	*	*	*	*	*	*	*	*	*	*	*	*	*	*	*	*	*	*	*	*	*
02/12/2025	22:00	*	*	*	*	*	*	*	*	*	*	*	*	*	*	*	*	*	*	*	*	*	*	*	*	*	*
02/12/2025	23:00	*	*	*	*	*	*	*	*	*	*	*	*	*	*	*	*	*	*	*	*	*	*	*	*	*	*
24 Hr Summary		0	0	0	0	0	0	0	0	0	0	0	0	0	0	0	0	0	0	0	0	0	0	0	*	*	*

Incoming Dir Histogram

Flordon Road, Hazlewood from A140

from Thu-Oct-23-2025-01-00-PM to Thu-Dec-11-2025-02-59-PM

Date	Starting Hr:min	<15	15 to <20	20 to <25	25 to <30	30 to <35	35 to <40	40 to <45	45 to <50	50 to <55	55 to <60	60 to <65	65 to <70	70 to <75	75 to <80	80 to <85	85 to <90	90 to <95	95 to <100	100 to >105	Total Counts	Avg Speed (MPH)	85pet Speed	10MPH Pace	% in pace	# of Speeders	% Speeders
03/12/2025	00:00	*	*	*	*	*	*	*	*	*	*	*	*	*	*	*	*	*	*	*	*	*	*	*	*	*	*
03/12/2025	01:00	*	*	*	*	*	*	*	*	*	*	*	*	*	*	*	*	*	*	*	*	*	*	*	*	*	*
03/12/2025	02:00	*	*	*	*	*	*	*	*	*	*	*	*	*	*	*	*	*	*	*	*	*	*	*	*	*	*
03/12/2025	03:00	*	*	*	*	*	*	*	*	*	*	*	*	*	*	*	*	*	*	*	*	*	*	*	*	*	*
03/12/2025	04:00	*	*	*	*	*	*	*	*	*	*	*	*	*	*	*	*	*	*	*	*	*	*	*	*	*	*
03/12/2025	05:00	*	*	*	*	*	*	*	*	*	*	*	*	*	*	*	*	*	*	*	*	*	*	*	*	*	*
03/12/2025	06:00	*	*	*	*	*	*	*	*	*	*	*	*	*	*	*	*	*	*	*	*	*	*	*	*	*	*
03/12/2025	07:00	*	*	*	*	*	*	*	*	*	*	*	*	*	*	*	*	*	*	*	*	*	*	*	*	*	*
03/12/2025	08:00	*	*	*	*	*	*	*	*	*	*	*	*	*	*	*	*	*	*	*	*	*	*	*	*	*	*
03/12/2025	09:00	*	*	*	*	*	*	*	*	*	*	*	*	*	*	*	*	*	*	*	*	*	*	*	*	*	*
03/12/2025	10:00	*	*	*	*	*	*	*	*	*	*	*	*	*	*	*	*	*	*	*	*	*	*	*	*	*	*
03/12/2025	11:00	*	*	*	*	*	*	*	*	*	*	*	*	*	*	*	*	*	*	*	*	*	*	*	*	*	*
03/12/2025	12:00	*	*	*	*	*	*	*	*	*	*	*	*	*	*	*	*	*	*	*	*	*	*	*	*	*	*
03/12/2025	13:00	*	*	*	*	*	*	*	*	*	*	*	*	*	*	*	*	*	*	*	*	*	*	*	*	*	*
03/12/2025	14:00	*	*	*	*	*	*	*	*	*	*	*	*	*	*	*	*	*	*	*	*	*	*	*	*	*	*
03/12/2025	15:00	*	*	*	*	*	*	*	*	*	*	*	*	*	*	*	*	*	*	*	*	*	*	*	*	*	*
03/12/2025	16:00	*	*	*	*	*	*	*	*	*	*	*	*	*	*	*	*	*	*	*	*	*	*	*	*	*	*
03/12/2025	17:00	*	*	*	*	*	*	*	*	*	*	*	*	*	*	*	*	*	*	*	*	*	*	*	*	*	*
03/12/2025	18:00	*	*	*	*	*	*	*	*	*	*	*	*	*	*	*	*	*	*	*	*	*	*	*	*	*	*
03/12/2025	19:00	*	*	*	*	*	*	*	*	*	*	*	*	*	*	*	*	*	*	*	*	*	*	*	*	*	*
03/12/2025	20:00	*	*	*	*	*	*	*	*	*	*	*	*	*	*	*	*	*	*	*	*	*	*	*	*	*	*
03/12/2025	21:00	*	*	*	*	*	*	*	*	*	*	*	*	*	*	*	*	*	*	*	*	*	*	*	*	*	*
03/12/2025	22:00	*	*	*	*	*	*	*	*	*	*	*	*	*	*	*	*	*	*	*	*	*	*	*	*	*	*
03/12/2025	23:00	*	*	*	*	*	*	*	*	*	*	*	*	*	*	*	*	*	*	*	*	*	*	*	*	*	*
24 Hr Summary		0	0	0	0	0	0	0	0	0	0	0	0	0	0	0	0	0	0	0	0	0	0	0	*	*	*

Incoming Dir Histogram

Flordon Road, Hazlewood from A140

from Thu-Oct-23-2025-01-00-PM to Thu-Dec-11-2025-02-59-PM

Date	Starting Hr:min	<15	15 to <20	20 to <25	25 to <30	30 to <35	35 to <40	40 to <45	45 to <50	50 to <55	55 to <60	60 to <65	65 to <70	70 to <75	75 to <80	80 to <85	85 to <90	90 to <95	95 to <100	100 to >105	Total Counts	Avg Speed (MPH)	85pet Speed	10MPH Pace	% in pace	# of Speeders	% Speeders
04/12/2025	00:00	*	*	*	*	*	*	*	*	*	*	*	*	*	*	*	*	*	*	*	*	*	*	*	*	*	*
04/12/2025	01:00	*	*	*	*	*	*	*	*	*	*	*	*	*	*	*	*	*	*	*	*	*	*	*	*	*	*
04/12/2025	02:00	*	*	*	*	*	*	*	*	*	*	*	*	*	*	*	*	*	*	*	*	*	*	*	*	*	*
04/12/2025	03:00	*	*	*	*	*	*	*	*	*	*	*	*	*	*	*	*	*	*	*	*	*	*	*	*	*	*
04/12/2025	04:00	*	*	*	*	*	*	*	*	*	*	*	*	*	*	*	*	*	*	*	*	*	*	*	*	*	*
04/12/2025	05:00	*	*	*	*	*	*	*	*	*	*	*	*	*	*	*	*	*	*	*	*	*	*	*	*	*	*
04/12/2025	06:00	*	*	*	*	*	*	*	*	*	*	*	*	*	*	*	*	*	*	*	*	*	*	*	*	*	*
04/12/2025	07:00	*	*	*	*	*	*	*	*	*	*	*	*	*	*	*	*	*	*	*	*	*	*	*	*	*	*
04/12/2025	08:00	*	*	*	*	*	*	*	*	*	*	*	*	*	*	*	*	*	*	*	*	*	*	*	*	*	*
04/12/2025	09:00	*	*	*	*	*	*	*	*	*	*	*	*	*	*	*	*	*	*	*	*	*	*	*	*	*	*
04/12/2025	10:00	*	*	*	*	*	*	*	*	*	*	*	*	*	*	*	*	*	*	*	*	*	*	*	*	*	*
04/12/2025	11:00	*	*	*	*	*	*	*	*	*	*	*	*	*	*	*	*	*	*	*	*	*	*	*	*	*	*
04/12/2025	12:00	*	*	*	*	*	*	*	*	*	*	*	*	*	*	*	*	*	*	*	*	*	*	*	*	*	*
04/12/2025	13:00	*	*	*	*	*	*	*	*	*	*	*	*	*	*	*	*	*	*	*	*	*	*	*	*	*	*
04/12/2025	14:00	*	*	*	*	*	*	*	*	*	*	*	*	*	*	*	*	*	*	*	*	*	*	*	*	*	*
04/12/2025	15:00	*	*	*	*	*	*	*	*	*	*	*	*	*	*	*	*	*	*	*	*	*	*	*	*	*	*
04/12/2025	16:00	*	*	*	*	*	*	*	*	*	*	*	*	*	*	*	*	*	*	*	*	*	*	*	*	*	*
04/12/2025	17:00	*	*	*	*	*	*	*	*	*	*	*	*	*	*	*	*	*	*	*	*	*	*	*	*	*	*
04/12/2025	18:00	*	*	*	*	*	*	*	*	*	*	*	*	*	*	*	*	*	*	*	*	*	*	*	*	*	*
04/12/2025	19:00	*	*	*	*	*	*	*	*	*	*	*	*	*	*	*	*	*	*	*	*	*	*	*	*	*	*
04/12/2025	20:00	*	*	*	*	*	*	*	*	*	*	*	*	*	*	*	*	*	*	*	*	*	*	*	*	*	*
04/12/2025	21:00	*	*	*	*	*	*	*	*	*	*	*	*	*	*	*	*	*	*	*	*	*	*	*	*	*	*
04/12/2025	22:00	*	*	*	*	*	*	*	*	*	*	*	*	*	*	*	*	*	*	*	*	*	*	*	*	*	*
04/12/2025	23:00	*	*	*	*	*	*	*	*	*	*	*	*	*	*	*	*	*	*	*	*	*	*	*	*	*	*
24 Hr Summary		0	0	0	0	0	0	0	0	0	0	0	0	0	0	0	0	0	0	0	0	0	0	0	*	*	*

Incoming Dir Histogram

Flordon Road, Hazlewood from A140

from Thu-Oct-23-2025-01-00-PM to Thu-Dec-11-2025-02-59-PM

Date	Starting Hr:min	<15	15 to <20	20 to <25	25 to <30	30 to <35	35 to <40	40 to <45	45 to <50	50 to <55	55 to <60	60 to <65	65 to <70	70 to <75	75 to <80	80 to <85	85 to <90	90 to <95	95 to <100	100 to >105	Total Counts	Avg Speed (MPH)	85pet Speed	10MPH Pace	% in pace	# of Speeders	% Speeders
05/12/2025	00:00	*	*	*	*	*	*	*	*	*	*	*	*	*	*	*	*	*	*	*	*	*	*	*	*	*	*
05/12/2025	01:00	*	*	*	*	*	*	*	*	*	*	*	*	*	*	*	*	*	*	*	*	*	*	*	*	*	*
05/12/2025	02:00	*	*	*	*	*	*	*	*	*	*	*	*	*	*	*	*	*	*	*	*	*	*	*	*	*	*
05/12/2025	03:00	*	*	*	*	*	*	*	*	*	*	*	*	*	*	*	*	*	*	*	*	*	*	*	*	*	*
05/12/2025	04:00	*	*	*	*	*	*	*	*	*	*	*	*	*	*	*	*	*	*	*	*	*	*	*	*	*	*
05/12/2025	05:00	*	*	*	*	*	*	*	*	*	*	*	*	*	*	*	*	*	*	*	*	*	*	*	*	*	*
05/12/2025	06:00	*	*	*	*	*	*	*	*	*	*	*	*	*	*	*	*	*	*	*	*	*	*	*	*	*	*
05/12/2025	07:00	*	*	*	*	*	*	*	*	*	*	*	*	*	*	*	*	*	*	*	*	*	*	*	*	*	*
05/12/2025	08:00	*	*	*	*	*	*	*	*	*	*	*	*	*	*	*	*	*	*	*	*	*	*	*	*	*	*
05/12/2025	09:00	*	*	*	*	*	*	*	*	*	*	*	*	*	*	*	*	*	*	*	*	*	*	*	*	*	*
05/12/2025	10:00	*	*	*	*	*	*	*	*	*	*	*	*	*	*	*	*	*	*	*	*	*	*	*	*	*	*
05/12/2025	11:00	*	*	*	*	*	*	*	*	*	*	*	*	*	*	*	*	*	*	*	*	*	*	*	*	*	*
05/12/2025	12:00	*	*	*	*	*	*	*	*	*	*	*	*	*	*	*	*	*	*	*	*	*	*	*	*	*	*
05/12/2025	13:00	*	*	*	*	*	*	*	*	*	*	*	*	*	*	*	*	*	*	*	*	*	*	*	*	*	*
05/12/2025	14:00	*	*	*	*	*	*	*	*	*	*	*	*	*	*	*	*	*	*	*	*	*	*	*	*	*	*
05/12/2025	15:00	*	*	*	*	*	*	*	*	*	*	*	*	*	*	*	*	*	*	*	*	*	*	*	*	*	*
05/12/2025	16:00	*	*	*	*	*	*	*	*	*	*	*	*	*	*	*	*	*	*	*	*	*	*	*	*	*	*
05/12/2025	17:00	*	*	*	*	*	*	*	*	*	*	*	*	*	*	*	*	*	*	*	*	*	*	*	*	*	*
05/12/2025	18:00	*	*	*	*	*	*	*	*	*	*	*	*	*	*	*	*	*	*	*	*	*	*	*	*	*	*
05/12/2025	19:00	*	*	*	*	*	*	*	*	*	*	*	*	*	*	*	*	*	*	*	*	*	*	*	*	*	*
05/12/2025	20:00	*	*	*	*	*	*	*	*	*	*	*	*	*	*	*	*	*	*	*	*	*	*	*	*	*	*
05/12/2025	21:00	*	*	*	*	*	*	*	*	*	*	*	*	*	*	*	*	*	*	*	*	*	*	*	*	*	*
05/12/2025	22:00	*	*	*	*	*	*	*	*	*	*	*	*	*	*	*	*	*	*	*	*	*	*	*	*	*	*
05/12/2025	23:00	*	*	*	*	*	*	*	*	*	*	*	*	*	*	*	*	*	*	*	*	*	*	*	*	*	*
24 Hr Summary		0	0	0	0	0	0	0	0	0	0	0	0	0	0	0	0	0	0	0	0	0	0	0	*	*	*

Incoming Dir Histogram

Flordon Road, Hazlewood from A140

from Thu-Oct-23-2025-01-00-PM to Thu-Dec-11-2025-02-59-PM

Date	Starting Hr:min	<15	15 to <20	20 to <25	25 to <30	30 to <35	35 to <40	40 to <45	45 to <50	50 to <55	55 to <60	60 to <65	65 to <70	70 to <75	75 to <80	80 to <85	85 to <90	90 to <95	95 to <100	100 to >105	Total Counts	Avg Speed (MPH)	85pet Speed	10MPH Pace	% in pace	# of Speeders	% Speeders
06/12/2025	00:00	*	*	*	*	*	*	*	*	*	*	*	*	*	*	*	*	*	*	*	*	*	*	*	*	*	*
06/12/2025	01:00	*	*	*	*	*	*	*	*	*	*	*	*	*	*	*	*	*	*	*	*	*	*	*	*	*	*
06/12/2025	02:00	*	*	*	*	*	*	*	*	*	*	*	*	*	*	*	*	*	*	*	*	*	*	*	*	*	*
06/12/2025	03:00	*	*	*	*	*	*	*	*	*	*	*	*	*	*	*	*	*	*	*	*	*	*	*	*	*	*
06/12/2025	04:00	*	*	*	*	*	*	*	*	*	*	*	*	*	*	*	*	*	*	*	*	*	*	*	*	*	*
06/12/2025	05:00	*	*	*	*	*	*	*	*	*	*	*	*	*	*	*	*	*	*	*	*	*	*	*	*	*	*
06/12/2025	06:00	*	*	*	*	*	*	*	*	*	*	*	*	*	*	*	*	*	*	*	*	*	*	*	*	*	*
06/12/2025	07:00	*	*	*	*	*	*	*	*	*	*	*	*	*	*	*	*	*	*	*	*	*	*	*	*	*	*
06/12/2025	08:00	*	*	*	*	*	*	*	*	*	*	*	*	*	*	*	*	*	*	*	*	*	*	*	*	*	*
06/12/2025	09:00	*	*	*	*	*	*	*	*	*	*	*	*	*	*	*	*	*	*	*	*	*	*	*	*	*	*
06/12/2025	10:00	*	*	*	*	*	*	*	*	*	*	*	*	*	*	*	*	*	*	*	*	*	*	*	*	*	*
06/12/2025	11:00	*	*	*	*	*	*	*	*	*	*	*	*	*	*	*	*	*	*	*	*	*	*	*	*	*	*
06/12/2025	12:00	*	*	*	*	*	*	*	*	*	*	*	*	*	*	*	*	*	*	*	*	*	*	*	*	*	*
06/12/2025	13:00	*	*	*	*	*	*	*	*	*	*	*	*	*	*	*	*	*	*	*	*	*	*	*	*	*	*
06/12/2025	14:00	*	*	*	*	*	*	*	*	*	*	*	*	*	*	*	*	*	*	*	*	*	*	*	*	*	*
06/12/2025	15:00	*	*	*	*	*	*	*	*	*	*	*	*	*	*	*	*	*	*	*	*	*	*	*	*	*	*
06/12/2025	16:00	*	*	*	*	*	*	*	*	*	*	*	*	*	*	*	*	*	*	*	*	*	*	*	*	*	*
06/12/2025	17:00	*	*	*	*	*	*	*	*	*	*	*	*	*	*	*	*	*	*	*	*	*	*	*	*	*	*
06/12/2025	18:00	*	*	*	*	*	*	*	*	*	*	*	*	*	*	*	*	*	*	*	*	*	*	*	*	*	*
06/12/2025	19:00	*	*	*	*	*	*	*	*	*	*	*	*	*	*	*	*	*	*	*	*	*	*	*	*	*	*
06/12/2025	20:00	*	*	*	*	*	*	*	*	*	*	*	*	*	*	*	*	*	*	*	*	*	*	*	*	*	*
06/12/2025	21:00	*	*	*	*	*	*	*	*	*	*	*	*	*	*	*	*	*	*	*	*	*	*	*	*	*	*
06/12/2025	22:00	*	*	*	*	*	*	*	*	*	*	*	*	*	*	*	*	*	*	*	*	*	*	*	*	*	*
06/12/2025	23:00	*	*	*	*	*	*	*	*	*	*	*	*	*	*	*	*	*	*	*	*	*	*	*	*	*	*
24 Hr Summary		0	0	0	0	0	0	0	0	0	0	0	0	0	0	0	0	0	0	0	0	0	0	0	*	*	*

Incoming Dir Histogram

Flordon Road, Hazlewood from A140

from Thu-Oct-23-2025-01-00-PM to Thu-Dec-11-2025-02-59-PM

Date	Starting Hr:min	<15	15 to <20	20 to <25	25 to <30	30 to <35	35 to <40	40 to <45	45 to <50	50 to <55	55 to <60	60 to <65	65 to <70	70 to <75	75 to <80	80 to <85	85 to <90	90 to <95	95 to <100	100 to >105	Total Counts	Avg Speed (MPH)	85pet Speed	10MPH Pace	% in pace	# of Speeders	% Speeders
07/12/2025	00:00	*	*	*	*	*	*	*	*	*	*	*	*	*	*	*	*	*	*	*	*	*	*	*	*	*	*
07/12/2025	01:00	*	*	*	*	*	*	*	*	*	*	*	*	*	*	*	*	*	*	*	*	*	*	*	*	*	*
07/12/2025	02:00	*	*	*	*	*	*	*	*	*	*	*	*	*	*	*	*	*	*	*	*	*	*	*	*	*	*
07/12/2025	03:00	*	*	*	*	*	*	*	*	*	*	*	*	*	*	*	*	*	*	*	*	*	*	*	*	*	*
07/12/2025	04:00	*	*	*	*	*	*	*	*	*	*	*	*	*	*	*	*	*	*	*	*	*	*	*	*	*	*
07/12/2025	05:00	*	*	*	*	*	*	*	*	*	*	*	*	*	*	*	*	*	*	*	*	*	*	*	*	*	*
07/12/2025	06:00	*	*	*	*	*	*	*	*	*	*	*	*	*	*	*	*	*	*	*	*	*	*	*	*	*	*
07/12/2025	07:00	*	*	*	*	*	*	*	*	*	*	*	*	*	*	*	*	*	*	*	*	*	*	*	*	*	*
07/12/2025	08:00	*	*	*	*	*	*	*	*	*	*	*	*	*	*	*	*	*	*	*	*	*	*	*	*	*	*
07/12/2025	09:00	*	*	*	*	*	*	*	*	*	*	*	*	*	*	*	*	*	*	*	*	*	*	*	*	*	*
07/12/2025	10:00	*	*	*	*	*	*	*	*	*	*	*	*	*	*	*	*	*	*	*	*	*	*	*	*	*	*
07/12/2025	11:00	*	*	*	*	*	*	*	*	*	*	*	*	*	*	*	*	*	*	*	*	*	*	*	*	*	*
07/12/2025	12:00	*	*	*	*	*	*	*	*	*	*	*	*	*	*	*	*	*	*	*	*	*	*	*	*	*	*
07/12/2025	13:00	*	*	*	*	*	*	*	*	*	*	*	*	*	*	*	*	*	*	*	*	*	*	*	*	*	*
07/12/2025	14:00	*	*	*	*	*	*	*	*	*	*	*	*	*	*	*	*	*	*	*	*	*	*	*	*	*	*
07/12/2025	15:00	*	*	*	*	*	*	*	*	*	*	*	*	*	*	*	*	*	*	*	*	*	*	*	*	*	*
07/12/2025	16:00	*	*	*	*	*	*	*	*	*	*	*	*	*	*	*	*	*	*	*	*	*	*	*	*	*	*
07/12/2025	17:00	*	*	*	*	*	*	*	*	*	*	*	*	*	*	*	*	*	*	*	*	*	*	*	*	*	*
07/12/2025	18:00	*	*	*	*	*	*	*	*	*	*	*	*	*	*	*	*	*	*	*	*	*	*	*	*	*	*
07/12/2025	19:00	*	*	*	*	*	*	*	*	*	*	*	*	*	*	*	*	*	*	*	*	*	*	*	*	*	*
07/12/2025	20:00	*	*	*	*	*	*	*	*	*	*	*	*	*	*	*	*	*	*	*	*	*	*	*	*	*	*
07/12/2025	21:00	*	*	*	*	*	*	*	*	*	*	*	*	*	*	*	*	*	*	*	*	*	*	*	*	*	*
07/12/2025	22:00	*	*	*	*	*	*	*	*	*	*	*	*	*	*	*	*	*	*	*	*	*	*	*	*	*	*
07/12/2025	23:00	*	*	*	*	*	*	*	*	*	*	*	*	*	*	*	*	*	*	*	*	*	*	*	*	*	*
24 Hr Summary		0	0	0	0	0	0	0	0	0	0	0	0	0	0	0	0	0	0	0	0	0	0	0	*	*	*

Incoming Dir Histogram

Flordon Road, Hazlewood from A140

from Thu-Oct-23-2025-01-00-PM to Thu-Dec-11-2025-02-59-PM

Date	Starting Hr:min	<15	15 to <20	20 to <25	25 to <30	30 to <35	35 to <40	40 to <45	45 to <50	50 to <55	55 to <60	60 to <65	65 to <70	70 to <75	75 to <80	80 to <85	85 to <90	90 to <95	95 to <100	100 to >105	Total Counts	Avg Speed (MPH)	85pet Speed	10MPH Pace	% in pace	# of Speeders	% Speeders
08/12/2025	00:00	*	*	*	*	*	*	*	*	*	*	*	*	*	*	*	*	*	*	*	*	*	*	*	*	*	*
08/12/2025	01:00	*	*	*	*	*	*	*	*	*	*	*	*	*	*	*	*	*	*	*	*	*	*	*	*	*	*
08/12/2025	02:00	*	*	*	*	*	*	*	*	*	*	*	*	*	*	*	*	*	*	*	*	*	*	*	*	*	*
08/12/2025	03:00	*	*	*	*	*	*	*	*	*	*	*	*	*	*	*	*	*	*	*	*	*	*	*	*	*	*
08/12/2025	04:00	*	*	*	*	*	*	*	*	*	*	*	*	*	*	*	*	*	*	*	*	*	*	*	*	*	*
08/12/2025	05:00	*	*	*	*	*	*	*	*	*	*	*	*	*	*	*	*	*	*	*	*	*	*	*	*	*	*
08/12/2025	06:00	*	*	*	*	*	*	*	*	*	*	*	*	*	*	*	*	*	*	*	*	*	*	*	*	*	*
08/12/2025	07:00	*	*	*	*	*	*	*	*	*	*	*	*	*	*	*	*	*	*	*	*	*	*	*	*	*	*
08/12/2025	08:00	*	*	*	*	*	*	*	*	*	*	*	*	*	*	*	*	*	*	*	*	*	*	*	*	*	*
08/12/2025	09:00	*	*	*	*	*	*	*	*	*	*	*	*	*	*	*	*	*	*	*	*	*	*	*	*	*	*
08/12/2025	10:00	*	*	*	*	*	*	*	*	*	*	*	*	*	*	*	*	*	*	*	*	*	*	*	*	*	*
08/12/2025	11:00	*	*	*	*	*	*	*	*	*	*	*	*	*	*	*	*	*	*	*	*	*	*	*	*	*	*
08/12/2025	12:00	*	*	*	*	*	*	*	*	*	*	*	*	*	*	*	*	*	*	*	*	*	*	*	*	*	*
08/12/2025	13:00	*	*	*	*	*	*	*	*	*	*	*	*	*	*	*	*	*	*	*	*	*	*	*	*	*	*
08/12/2025	14:00	*	*	*	*	*	*	*	*	*	*	*	*	*	*	*	*	*	*	*	*	*	*	*	*	*	*
08/12/2025	15:00	*	*	*	*	*	*	*	*	*	*	*	*	*	*	*	*	*	*	*	*	*	*	*	*	*	*
08/12/2025	16:00	*	*	*	*	*	*	*	*	*	*	*	*	*	*	*	*	*	*	*	*	*	*	*	*	*	*
08/12/2025	17:00	*	*	*	*	*	*	*	*	*	*	*	*	*	*	*	*	*	*	*	*	*	*	*	*	*	*
08/12/2025	18:00	*	*	*	*	*	*	*	*	*	*	*	*	*	*	*	*	*	*	*	*	*	*	*	*	*	*
08/12/2025	19:00	*	*	*	*	*	*	*	*	*	*	*	*	*	*	*	*	*	*	*	*	*	*	*	*	*	*
08/12/2025	20:00	*	*	*	*	*	*	*	*	*	*	*	*	*	*	*	*	*	*	*	*	*	*	*	*	*	*
08/12/2025	21:00	*	*	*	*	*	*	*	*	*	*	*	*	*	*	*	*	*	*	*	*	*	*	*	*	*	*
08/12/2025	22:00	*	*	*	*	*	*	*	*	*	*	*	*	*	*	*	*	*	*	*	*	*	*	*	*	*	*
08/12/2025	23:00	*	*	*	*	*	*	*	*	*	*	*	*	*	*	*	*	*	*	*	*	*	*	*	*	*	*
24 Hr Summary		0	0	0	0	0	0	0	0	0	0	0	0	0	0	0	0	0	0	0	0	0	0	0	*	*	*

Incoming Dir Histogram

Flordon Road, Hazlewood from A140

from Thu-Oct-23-2025-01-00-PM to Thu-Dec-11-2025-02-59-PM

Date	Starting Hr:min	<15	15 to <20	20 to <25	25 to <30	30 to <35	35 to <40	40 to <45	45 to <50	50 to <55	55 to <60	60 to <65	65 to <70	70 to <75	75 to <80	80 to <85	85 to <90	90 to <95	95 to <100	100 to >105	Total Counts	Avg Speed (MPH)	85pet Speed	10MPH Pace	% in pace	# of Speeders	% Speeders
09/12/2025	00:00	*	*	*	*	*	*	*	*	*	*	*	*	*	*	*	*	*	*	*	*	*	*	*	*	*	*
09/12/2025	01:00	*	*	*	*	*	*	*	*	*	*	*	*	*	*	*	*	*	*	*	*	*	*	*	*	*	*
09/12/2025	02:00	*	*	*	*	*	*	*	*	*	*	*	*	*	*	*	*	*	*	*	*	*	*	*	*	*	*
09/12/2025	03:00	*	*	*	*	*	*	*	*	*	*	*	*	*	*	*	*	*	*	*	*	*	*	*	*	*	*
09/12/2025	04:00	*	*	*	*	*	*	*	*	*	*	*	*	*	*	*	*	*	*	*	*	*	*	*	*	*	*
09/12/2025	05:00	*	*	*	*	*	*	*	*	*	*	*	*	*	*	*	*	*	*	*	*	*	*	*	*	*	*
09/12/2025	06:00	*	*	*	*	*	*	*	*	*	*	*	*	*	*	*	*	*	*	*	*	*	*	*	*	*	*
09/12/2025	07:00	*	*	*	*	*	*	*	*	*	*	*	*	*	*	*	*	*	*	*	*	*	*	*	*	*	*
09/12/2025	08:00	*	*	*	*	*	*	*	*	*	*	*	*	*	*	*	*	*	*	*	*	*	*	*	*	*	*
09/12/2025	09:00	*	*	*	*	*	*	*	*	*	*	*	*	*	*	*	*	*	*	*	*	*	*	*	*	*	*
09/12/2025	10:00	*	*	*	*	*	*	*	*	*	*	*	*	*	*	*	*	*	*	*	*	*	*	*	*	*	*
09/12/2025	11:00	*	*	*	*	*	*	*	*	*	*	*	*	*	*	*	*	*	*	*	*	*	*	*	*	*	*
09/12/2025	12:00	*	*	*	*	*	*	*	*	*	*	*	*	*	*	*	*	*	*	*	*	*	*	*	*	*	*
09/12/2025	13:00	*	*	*	*	*	*	*	*	*	*	*	*	*	*	*	*	*	*	*	*	*	*	*	*	*	*
09/12/2025	14:00	*	*	*	*	*	*	*	*	*	*	*	*	*	*	*	*	*	*	*	*	*	*	*	*	*	*
09/12/2025	15:00	*	*	*	*	*	*	*	*	*	*	*	*	*	*	*	*	*	*	*	*	*	*	*	*	*	*
09/12/2025	16:00	*	*	*	*	*	*	*	*	*	*	*	*	*	*	*	*	*	*	*	*	*	*	*	*	*	*
09/12/2025	17:00	*	*	*	*	*	*	*	*	*	*	*	*	*	*	*	*	*	*	*	*	*	*	*	*	*	*
09/12/2025	18:00	*	*	*	*	*	*	*	*	*	*	*	*	*	*	*	*	*	*	*	*	*	*	*	*	*	*
09/12/2025	19:00	*	*	*	*	*	*	*	*	*	*	*	*	*	*	*	*	*	*	*	*	*	*	*	*	*	*
09/12/2025	20:00	*	*	*	*	*	*	*	*	*	*	*	*	*	*	*	*	*	*	*	*	*	*	*	*	*	*
09/12/2025	21:00	*	*	*	*	*	*	*	*	*	*	*	*	*	*	*	*	*	*	*	*	*	*	*	*	*	*
09/12/2025	22:00	*	*	*	*	*	*	*	*	*	*	*	*	*	*	*	*	*	*	*	*	*	*	*	*	*	*
09/12/2025	23:00	*	*	*	*	*	*	*	*	*	*	*	*	*	*	*	*	*	*	*	*	*	*	*	*	*	*
24 Hr Summary		0	0	0	0	0	0	0	0	0	0	0	0	0	0	0	0	0	0	0	0	0	0	0	*	*	*

Incoming Dir Histogram

Flordon Road, Hazlewood from A140

from Thu-Oct-23-2025-01-00-PM to Thu-Dec-11-2025-02-59-PM

Date	Starting Hr:min	<15	15 to <20	20 to <25	25 to <30	30 to <35	35 to <40	40 to <45	45 to <50	50 to <55	55 to <60	60 to <65	65 to <70	70 to <75	75 to <80	80 to <85	85 to <90	90 to <95	95 to <100	100 to >105	Total Counts	Avg Speed (MPH)	85pet Speed	10MPH Pace	% in pace	# of Speeders	% Speeders
10/12/2025	00:00	*	*	*	*	*	*	*	*	*	*	*	*	*	*	*	*	*	*	*	*	*	*	*	*	*	*
10/12/2025	01:00	*	*	*	*	*	*	*	*	*	*	*	*	*	*	*	*	*	*	*	*	*	*	*	*	*	*
10/12/2025	02:00	*	*	*	*	*	*	*	*	*	*	*	*	*	*	*	*	*	*	*	*	*	*	*	*	*	*
10/12/2025	03:00	*	*	*	*	*	*	*	*	*	*	*	*	*	*	*	*	*	*	*	*	*	*	*	*	*	*
10/12/2025	04:00	*	*	*	*	*	*	*	*	*	*	*	*	*	*	*	*	*	*	*	*	*	*	*	*	*	*
10/12/2025	05:00	*	*	*	*	*	*	*	*	*	*	*	*	*	*	*	*	*	*	*	*	*	*	*	*	*	*
10/12/2025	06:00	*	*	*	*	*	*	*	*	*	*	*	*	*	*	*	*	*	*	*	*	*	*	*	*	*	*
10/12/2025	07:00	*	*	*	*	*	*	*	*	*	*	*	*	*	*	*	*	*	*	*	*	*	*	*	*	*	*
10/12/2025	08:00	*	*	*	*	*	*	*	*	*	*	*	*	*	*	*	*	*	*	*	*	*	*	*	*	*	*
10/12/2025	09:00	*	*	*	*	*	*	*	*	*	*	*	*	*	*	*	*	*	*	*	*	*	*	*	*	*	*
10/12/2025	10:00	*	*	*	*	*	*	*	*	*	*	*	*	*	*	*	*	*	*	*	*	*	*	*	*	*	*
10/12/2025	11:00	*	*	*	*	*	*	*	*	*	*	*	*	*	*	*	*	*	*	*	*	*	*	*	*	*	*
10/12/2025	12:00	*	*	*	*	*	*	*	*	*	*	*	*	*	*	*	*	*	*	*	*	*	*	*	*	*	*
10/12/2025	13:00	*	*	*	*	*	*	*	*	*	*	*	*	*	*	*	*	*	*	*	*	*	*	*	*	*	*
10/12/2025	14:00	*	*	*	*	*	*	*	*	*	*	*	*	*	*	*	*	*	*	*	*	*	*	*	*	*	*
10/12/2025	15:00	*	*	*	*	*	*	*	*	*	*	*	*	*	*	*	*	*	*	*	*	*	*	*	*	*	*
10/12/2025	16:00	*	*	*	*	*	*	*	*	*	*	*	*	*	*	*	*	*	*	*	*	*	*	*	*	*	*
10/12/2025	17:00	*	*	*	*	*	*	*	*	*	*	*	*	*	*	*	*	*	*	*	*	*	*	*	*	*	*
10/12/2025	18:00	*	*	*	*	*	*	*	*	*	*	*	*	*	*	*	*	*	*	*	*	*	*	*	*	*	*
10/12/2025	19:00	*	*	*	*	*	*	*	*	*	*	*	*	*	*	*	*	*	*	*	*	*	*	*	*	*	*
10/12/2025	20:00	*	*	*	*	*	*	*	*	*	*	*	*	*	*	*	*	*	*	*	*	*	*	*	*	*	*
10/12/2025	21:00	*	*	*	*	*	*	*	*	*	*	*	*	*	*	*	*	*	*	*	*	*	*	*	*	*	*
10/12/2025	22:00	*	*	*	*	*	*	*	*	*	*	*	*	*	*	*	*	*	*	*	*	*	*	*	*	*	*
10/12/2025	23:00	*	*	*	*	*	*	*	*	*	*	*	*	*	*	*	*	*	*	*	*	*	*	*	*	*	*
24 Hr Summary		0	0	0	0	0	0	0	0	0	0	0	0	0	0	0	0	0	0	0	0	0	0	0	*	*	*

Incoming Dir Histogram

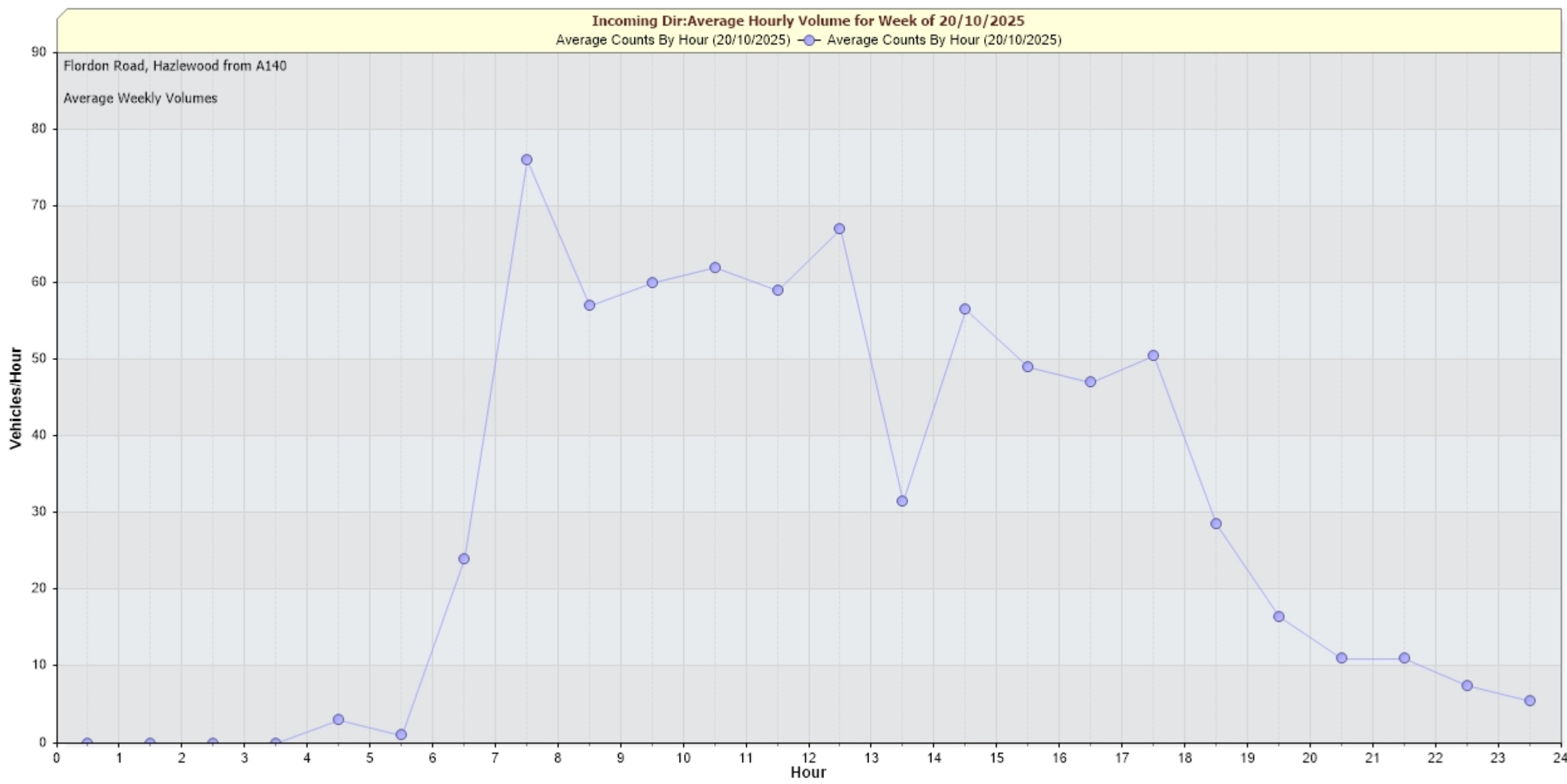
Flordon Road, Hazlewood from A140

from Thu-Oct-23-2025-01-00-PM to Thu-Dec-11-2025-02-59-PM

Date	Starting Hr:min	<15	15 to <20	20 to <25	25 to <30	30 to <35	35 to <40	40 to <45	45 to <50	50 to <55	55 to <60	60 to <65	65 to <70	70 to <75	75 to <80	80 to <85	85 to <90	90 to <95	95 to <100	100 to >105	Total Counts	Avg Speed (MPH)	85pet Speed	10MPH Pace	% in pace	# of Speeders	% Speeders	
11/12/2025	00:00	*	*	*	*	*	*	*	*	*	*	*	*	*	*	*	*	*	*	*	*	*	*	*	*	*	*	
11/12/2025	01:00	*	*	*	*	*	*	*	*	*	*	*	*	*	*	*	*	*	*	*	*	*	*	*	*	*	*	
11/12/2025	02:00	*	*	*	*	*	*	*	*	*	*	*	*	*	*	*	*	*	*	*	*	*	*	*	*	*	*	
11/12/2025	03:00	*	*	*	*	*	*	*	*	*	*	*	*	*	*	*	*	*	*	*	*	*	*	*	*	*	*	
11/12/2025	04:00	*	*	*	*	*	*	*	*	*	*	*	*	*	*	*	*	*	*	*	*	*	*	*	*	*	*	
11/12/2025	05:00	*	*	*	*	*	*	*	*	*	*	*	*	*	*	*	*	*	*	*	*	*	*	*	*	*	*	
11/12/2025	06:00	*	*	*	*	*	*	*	*	*	*	*	*	*	*	*	*	*	*	*	*	*	*	*	*	*	*	
11/12/2025	07:00	*	*	*	*	*	*	*	*	*	*	*	*	*	*	*	*	*	*	*	*	*	*	*	*	*	*	
11/12/2025	08:00	*	*	*	*	*	*	*	*	*	*	*	*	*	*	*	*	*	*	*	*	*	*	*	*	*	*	
11/12/2025	09:00	*	*	*	*	*	*	*	*	*	*	*	*	*	*	*	*	*	*	*	*	*	*	*	*	*	*	
11/12/2025	10:00	*	*	*	*	*	*	*	*	*	*	*	*	*	*	*	*	*	*	*	*	*	*	*	*	*	*	
11/12/2025	11:00	*	*	*	*	*	*	*	*	*	*	*	*	*	*	*	*	*	*	*	*	*	*	*	*	*	*	
11/12/2025	12:00	*	*	*	*	*	*	*	*	*	*	*	*	*	*	*	*	*	*	*	*	*	*	*	*	*	*	
11/12/2025	13:00	0	0	0	0	0	0	0	0	0	0	0	0	0	0	0	0	0	0	0	0	0	0	*	*	*	*	
11/12/2025	14:00	0	0	0	0	0	0	0	0	0	0	0	0	0	0	0	0	0	0	0	0	0	0	*	*	*	*	
11/12/2025	15:00	*	*	*	*	*	*	*	*	*	*	*	*	*	*	*	*	*	*	*	*	*	*	*	*	*	*	*
11/12/2025	16:00	*	*	*	*	*	*	*	*	*	*	*	*	*	*	*	*	*	*	*	*	*	*	*	*	*	*	*
11/12/2025	17:00	*	*	*	*	*	*	*	*	*	*	*	*	*	*	*	*	*	*	*	*	*	*	*	*	*	*	*
11/12/2025	18:00	*	*	*	*	*	*	*	*	*	*	*	*	*	*	*	*	*	*	*	*	*	*	*	*	*	*	*
11/12/2025	19:00	*	*	*	*	*	*	*	*	*	*	*	*	*	*	*	*	*	*	*	*	*	*	*	*	*	*	*
11/12/2025	20:00	*	*	*	*	*	*	*	*	*	*	*	*	*	*	*	*	*	*	*	*	*	*	*	*	*	*	*
11/12/2025	21:00	*	*	*	*	*	*	*	*	*	*	*	*	*	*	*	*	*	*	*	*	*	*	*	*	*	*	*
11/12/2025	22:00	*	*	*	*	*	*	*	*	*	*	*	*	*	*	*	*	*	*	*	*	*	*	*	*	*	*	*
11/12/2025	23:00	*	*	*	*	*	*	*	*	*	*	*	*	*	*	*	*	*	*	*	*	*	*	*	*	*	*	*
24 Hr Summary		0	0	0	0	0	0	0	0	0	0	0	0	0	0	0	0	0	0	0	0	0	0	*	*	*	*	

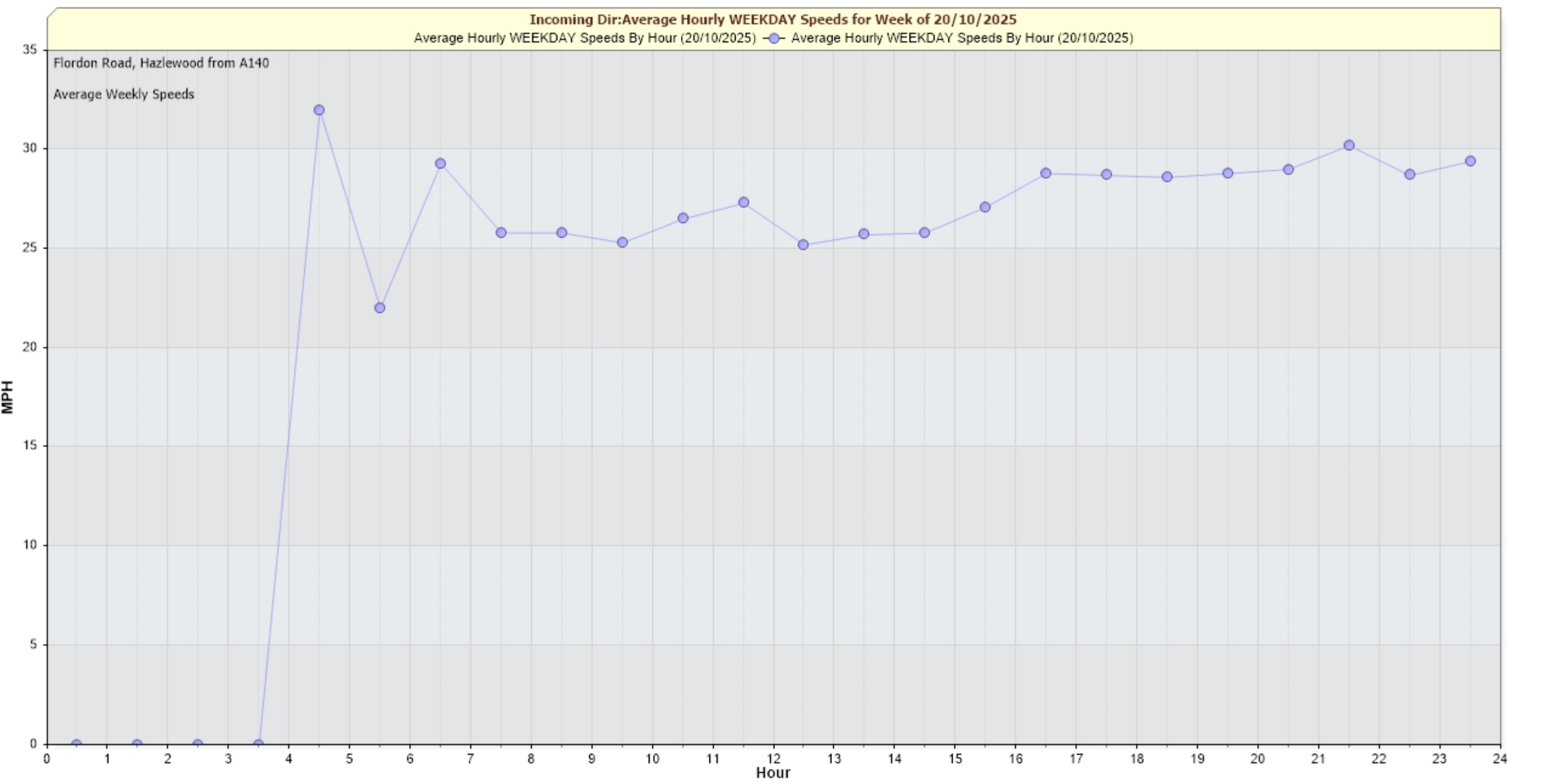
Incoming Dir:Average Hourly Volume for Week of 20/10/2025
Average Counts By Hour (20/10/2025) — Average Counts By Hour (20/10/2025)

Flordon Road, Hazlewood from A140
Average Weekly Volumes



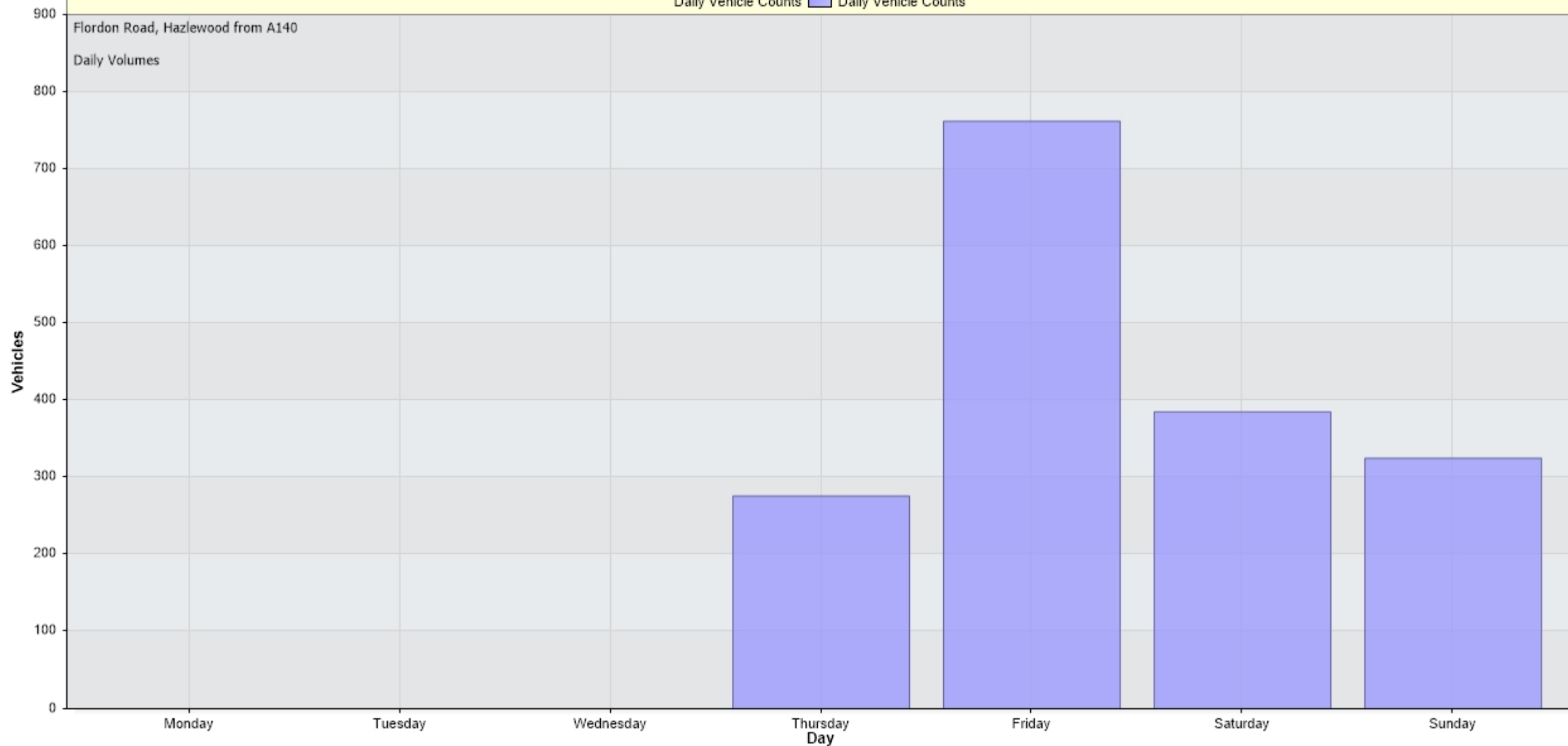
Incoming Dir: Average Hourly WEEKDAY Speeds for Week of 20/10/2025
Average Hourly WEEKDAY Speeds By Hour (20/10/2025) — Average Hourly WEEKDAY Speeds By Hour (20/10/2025)

Flordon Road, Hazlewood from A140
Average Weekly Speeds



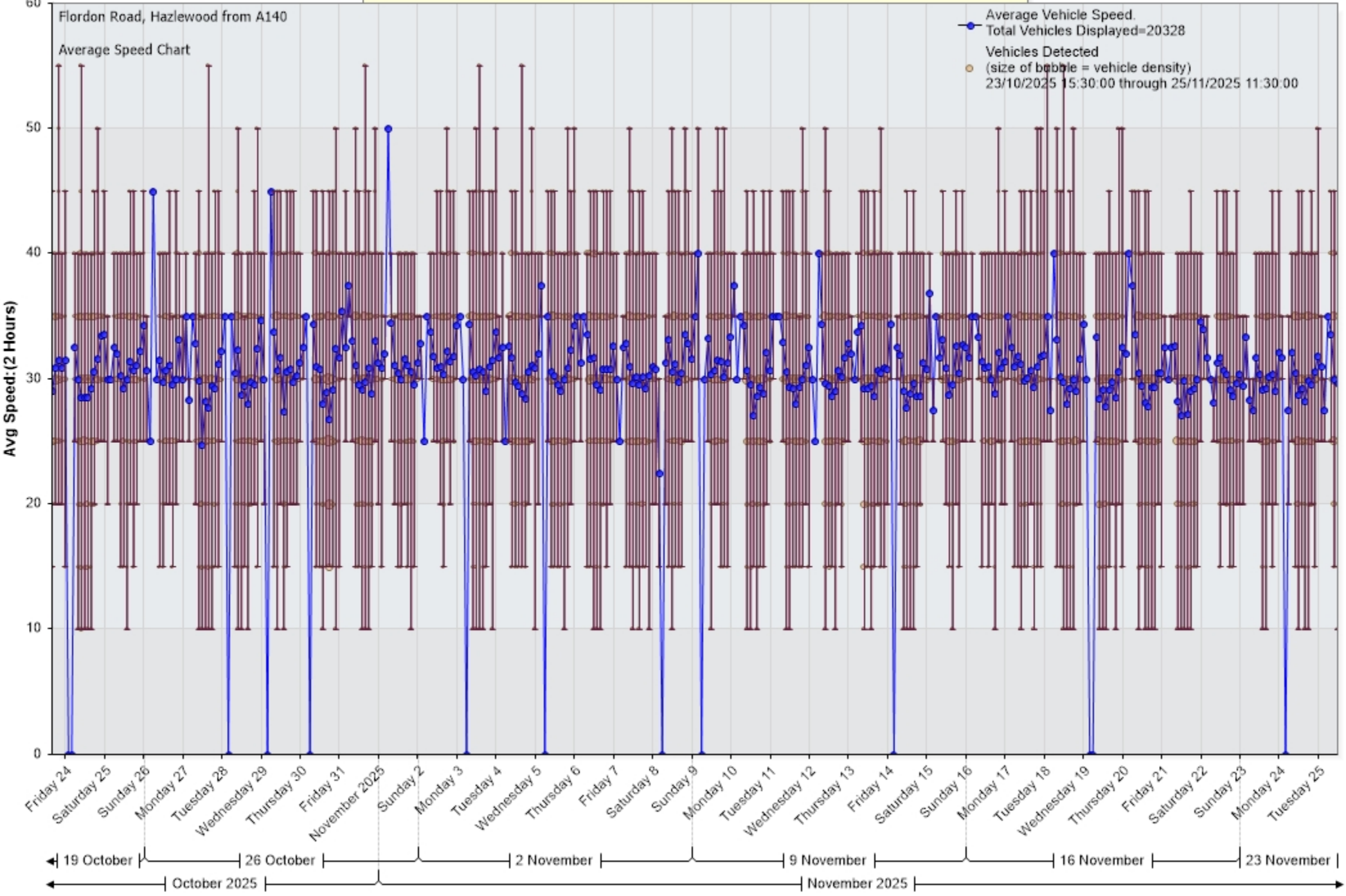
Incoming Dir:Daily Volume for Week of 20/10/2025

Daily Vehicle Counts



Zoom help

Average Vehicle Speed (MPH) vs. Time [Flordon Road, Hazlewood from A140:Incoming Dir]



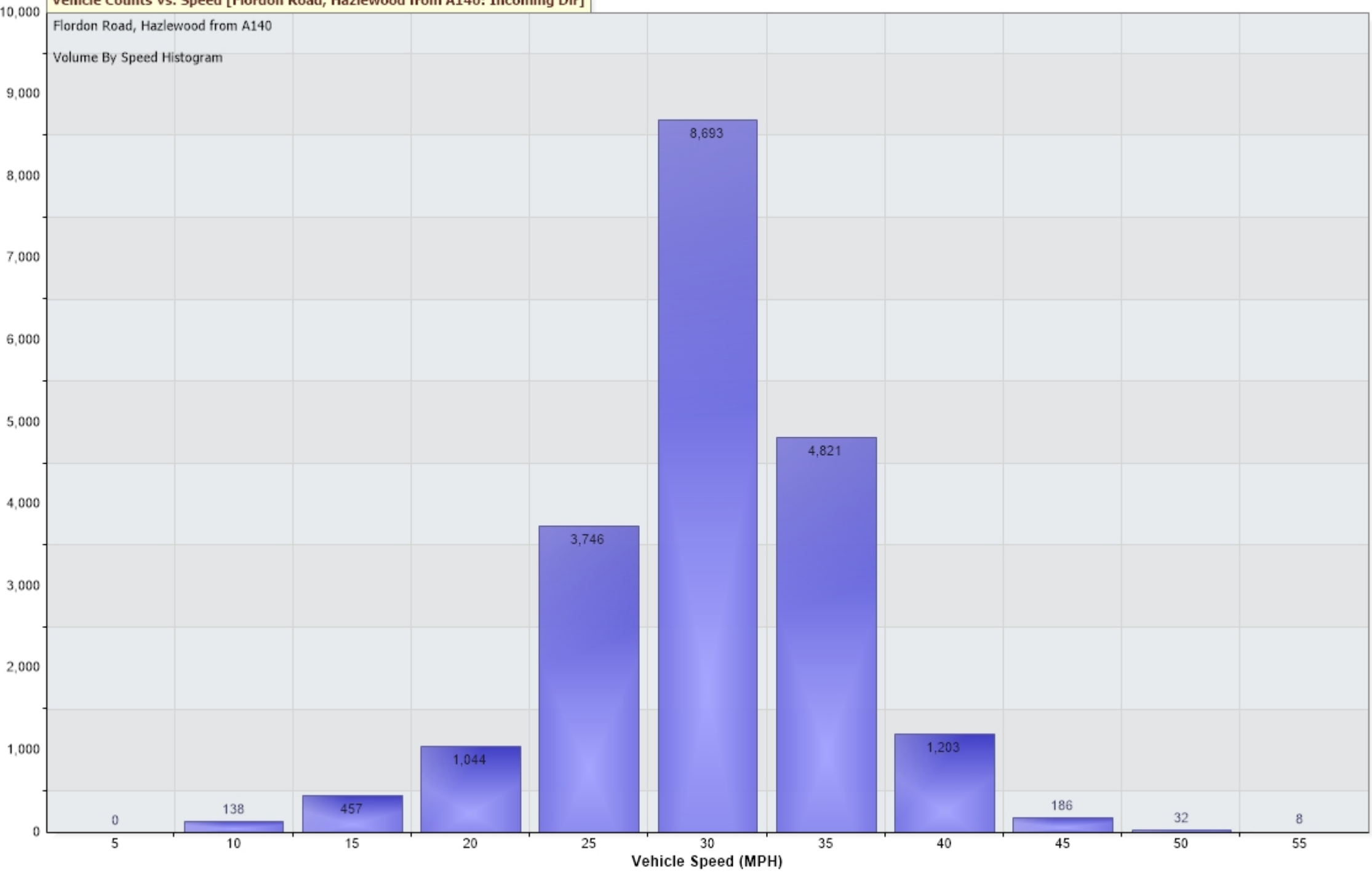
Vehicle Counts Vs. Speed [Flordon Road, Hazlewood from A140: Incoming Dir]

Flordon Road, Hazlewood from A140

Volume By Speed Histogram

20,328 Counts

Vehicle Counts



Percentile Counts Vs. Speed for [Flordon Road, Hazlewood from A140: Incoming Dir]

Flordon Road, Hazlewood from A140
85th Pct Speed=33.3 MPH
Vehicles in data=20328
23/10/2025 13:00:00 to 11/12/2025 14:59:59

