

For Project: Flordon Road, Meddings from A140
 Project Notes:
 Location/Name: Incoming Dir
 Report Generated: 02/03/2026 17:07:40
 Speed Intervals: 5 MPH
 Time Intervals: Instant
 Traffic Report From: 24/06/2025 19:00:00 through 31/07/2025 13:59:59
 85th Percentile Speed: 33 MPH
 85th Percentile Vehicles: 22390
 Max Speed: 55 MPH on 02/07/2025 23:50:00
 Total Vehicles: 26341
 AADT: 715

Volumes - weekly counts

Time	5 Day	7 Day
Average Daily	745	689
AM Peak 07:00	73	57
PM Peak 17:00	70	61

Speed

Speed Limit: 30
 85th Percentile Speed: 33
 50th Percentile Speed: 27.4
 10 MPH Pace Interval: 25.0 MPH to 35.0 MPH
 Average Speed: 27.07

	Monday	Tuesday	Wednesday	Thursday	Friday	Saturday	Sunday
Count over limit	1049	1019	1193	1291	1125	953	765
% over limit	27.3	24.8	25.9	29.1	29.3	30.0	32.9
Avg Speeder	33.7	33.7	33.6	33.8	34.1	33.7	33.8
Avg Speed	15.6	15.2	15.2	15.2	16.3	17.3	19.3

Day/Time Ending	85th pctl (MPH)	85th pctl cnts	Total Cnts	Max Speed	Avg Speeder	% Speeders	Avg Speed
24/06/2025 20:00:00	31.7	25	29	35	32.5	20.7%	26.3
24/06/2025 21:00:00	33.1	47	55	45	34.8	23.6%	26.8
24/06/2025 22:00:00	32.5	12	14	45	35.8	21.4%	27.5
24/06/2025 23:00:00	37.5	6	7	40	37.5	28.6%	28.4
25/06/2025 00:00:00	30.0	1	1	30	0.0	0.0%	27.0
25/06/2025 01:00:00	37.5	3	4	40	37.5	50.0%	29.8
25/06/2025 02:00:00	0.0	0	0	0	0.0	0.0%	0.0
25/06/2025 03:00:00	0.0	0	0	0	0.0	0.0%	0.0
25/06/2025 04:00:00	30.0	2	2	30	0.0	0.0%	24.5
25/06/2025 05:00:00	25.0	3	4	50	47.5	25.0%	27.0
25/06/2025 06:00:00	32.5	15	18	40	35.0	22.2%	23.5
25/06/2025 07:00:00	30.8	32	38	45	33.9	18.4%	26.1
25/06/2025 08:00:00	31.2	75	88	35	32.5	19.3%	25.6
25/06/2025 09:00:00	30.3	88	103	40	32.8	15.5%	25.3
25/06/2025 10:00:00	29.7	60	70	40	33.1	11.4%	24.7
25/06/2025 11:00:00	30.0	56	66	40	33.5	15.2%	25.9
25/06/2025 12:00:00	29.8	54	63	35	32.5	12.7%	23.3
25/06/2025 13:00:00	29.7	42	50	35	32.5	14.0%	24.5
25/06/2025 14:00:00	30.8	31	36	35	32.5	16.7%	24.4
25/06/2025 15:00:00	29.4	54	64	40	34.6	10.9%	24.3
25/06/2025 16:00:00	29.4	54	64	35	32.5	10.9%	24.8
25/06/2025 17:00:00	31.2	78	92	40	33.1	19.6%	25.5
25/06/2025 18:00:00	30.8	65	76	40	32.9	17.1%	24.8
25/06/2025 19:00:00	31.0	48	56	35	32.5	17.9%	24.7
25/06/2025 20:00:00	32.1	34	40	40	33.6	22.5%	26.0
25/06/2025 21:00:00	33.3	36	42	45	35.0	23.8%	26.5
25/06/2025 22:00:00	32.5	15	18	40	35.0	22.2%	25.7
25/06/2025 23:00:00	30.0	6	7	35	32.5	14.3%	24.4
26/06/2025 00:00:00	40.0	4	5	45	37.5	60.0%	31.0
26/06/2025 01:00:00	35.0	2	2	35	32.5	100.0%	32.5
26/06/2025 02:00:00	0.0	0	0	0	0.0	0.0%	0.0
26/06/2025 03:00:00	0.0	0	0	0	0.0	0.0%	0.0
26/06/2025 04:00:00	30.0	2	2	30	0.0	0.0%	24.5
26/06/2025 05:00:00	23.3	3	4	25	0.0	0.0%	21.0
26/06/2025 06:00:00	36.7	11	13	40	36.3	30.8%	25.2
26/06/2025 07:00:00	31.0	32	38	40	33.9	18.4%	25.3
26/06/2025 08:00:00	32.1	82	96	40	33.5	21.9%	26.4
26/06/2025 09:00:00	30.0	86	101	40	32.8	14.9%	25.3
26/06/2025 10:00:00	29.6	60	71	40	33.8	11.3%	25.4
26/06/2025 11:00:00	32.0	54	64	40	32.8	25.0%	25.7
26/06/2025 12:00:00	29.1	49	58	35	32.5	8.6%	24.3
26/06/2025 13:00:00	30.6	58	68	40	33.4	16.2%	23.9
26/06/2025 14:00:00	29.8	42	49	40	33.3	12.2%	25.2
26/06/2025 15:00:00	30.5	50	59	35	32.5	16.9%	24.5
26/06/2025 16:00:00	31.2	60	71	40	32.9	19.7%	24.4
26/06/2025 17:00:00	32.6	87	102	45	33.2	27.5%	26.4
26/06/2025 18:00:00	32.5	71	83	40	33.8	22.9%	26.8

26/06/2025 19:00:00	30.5	61	72	40	33.3	16.7%	24.3
26/06/2025 20:00:00	30.6	52	61	50	34.0	16.4%	25.9
26/06/2025 21:00:00	30.0	31	36	40	35.5	13.9%	24.3
26/06/2025 22:00:00	32.5	14	17	40	33.5	29.4%	25.1
26/06/2025 23:00:00	28.3	9	11	35	32.5	9.1%	24.0
27/06/2025 00:00:00	28.3	4	5	30	0.0	0.0%	25.0
27/06/2025 01:00:00	37.5	4	5	40	35.8	60.0%	31.2
27/06/2025 02:00:00	0.0	0	0	0	0.0	0.0%	0.0
27/06/2025 03:00:00	0.0	0	0	0	0.0	0.0%	0.0
27/06/2025 04:00:00	40.0	3	3	40	37.5	33.3%	23.7
27/06/2025 05:00:00	20.0	1	1	20	0.0	0.0%	17.0
27/06/2025 06:00:00	28.8	12	14	40	37.5	7.1%	23.6
27/06/2025 07:00:00	32.5	29	34	40	33.1	26.5%	27.0
27/06/2025 08:00:00	31.8	82	97	45	33.9	21.6%	26.0
27/06/2025 09:00:00	30.7	80	94	40	32.8	17.0%	24.4
27/06/2025 10:00:00	29.0	67	79	40	33.9	8.9%	23.7
27/06/2025 11:00:00	30.0	60	71	40	33.0	15.5%	24.6
27/06/2025 12:00:00	31.2	60	70	40	32.9	18.6%	25.0
27/06/2025 13:00:00	30.0	57	67	40	33.0	14.9%	24.7
27/06/2025 14:00:00	32.1	47	55	40	32.9	23.6%	25.7
27/06/2025 15:00:00	29.8	61	72	40	33.0	13.9%	24.8
27/06/2025 16:00:00	29.7	58	68	40	33.1	11.8%	25.0
27/06/2025 17:00:00	31.5	92	108	40	33.5	19.4%	25.9
27/06/2025 18:00:00	32.2	98	115	40	33.0	24.3%	26.6
27/06/2025 19:00:00	30.8	77	91	40	33.4	17.6%	25.2
27/06/2025 20:00:00	30.8	32	38	45	33.9	18.4%	25.3
27/06/2025 21:00:00	33.0	26	30	40	33.9	23.3%	26.0
27/06/2025 22:00:00	29.4	19	22	40	35.0	9.1%	25.0
27/06/2025 23:00:00	37.5	9	11	45	37.5	36.4%	29.0
28/06/2025 00:00:00	35.0	9	11	40	35.8	27.3%	24.9
28/06/2025 01:00:00	30.0	8	10	35	32.5	20.0%	27.3
28/06/2025 02:00:00	25.0	1	1	25	0.0	0.0%	22.0
28/06/2025 03:00:00	20.0	1	1	20	0.0	0.0%	17.0
28/06/2025 04:00:00	25.0	3	4	35	32.5	25.0%	22.0
28/06/2025 05:00:00	0.0	0	0	0	0.0	0.0%	0.0
28/06/2025 06:00:00	30.0	6	7	35	32.5	14.3%	22.7
28/06/2025 07:00:00	28.1	14	17	30	0.0	0.0%	23.4
28/06/2025 08:00:00	30.8	27	32	35	32.5	18.8%	26.0
28/06/2025 09:00:00	30.0	71	83	40	34.2	14.5%	25.1
28/06/2025 10:00:00	29.7	84	99	40	33.3	13.1%	24.4
28/06/2025 11:00:00	29.8	60	71	40	33.0	14.1%	24.0
28/06/2025 12:00:00	31.9	59	69	40	33.2	21.7%	24.4
28/06/2025 13:00:00	29.0	66	78	40	33.3	7.7%	23.6
28/06/2025 14:00:00	32.5	61	72	45	34.2	25.0%	25.5
28/06/2025 15:00:00	31.1	54	63	45	33.9	17.5%	25.5
28/06/2025 16:00:00	33.0	42	50	40	33.9	28.0%	27.1
28/06/2025 17:00:00	31.2	50	59	35	32.5	20.3%	25.4
28/06/2025 18:00:00	31.9	52	61	40	32.9	23.0%	25.7

28/06/2025 19:00:00	29.8	49	58	40	33.1	13.8%	24.7
28/06/2025 20:00:00	33.2	52	61	45	33.8	32.8%	26.8
28/06/2025 21:00:00	32.5	26	30	40	34.2	20.0%	24.6
28/06/2025 22:00:00	29.0	20	24	40	35.0	8.3%	24.3
28/06/2025 23:00:00	30.0	25	29	40	33.8	13.8%	24.3
29/06/2025 00:00:00	30.0	12	14	35	32.5	14.3%	22.8
29/06/2025 01:00:00	40.0	7	8	45	40.0	25.0%	29.6
29/06/2025 02:00:00	35.0	3	3	35	32.5	66.7%	30.3
29/06/2025 03:00:00	45.0	1	1	45	42.5	100.0%	42.0
29/06/2025 04:00:00	0.0	0	0	0	0.0	0.0%	0.0
29/06/2025 05:00:00	30.0	3	4	35	32.5	25.0%	27.0
29/06/2025 06:00:00	30.0	5	6	40	37.5	16.7%	26.2
29/06/2025 07:00:00	30.0	10	12	40	35.0	16.7%	22.5
29/06/2025 08:00:00	32.5	14	16	40	34.2	18.8%	25.0
29/06/2025 09:00:00	33.8	25	29	40	34.6	24.1%	26.7
29/06/2025 10:00:00	30.0	53	62	40	33.1	14.5%	25.1
29/06/2025 11:00:00	30.0	61	72	40	33.9	15.3%	25.5
29/06/2025 12:00:00	29.8	63	74	40	35.0	13.5%	25.3
29/06/2025 13:00:00	31.9	45	53	40	33.9	20.8%	24.2
29/06/2025 14:00:00	30.0	28	33	35	32.5	15.2%	25.1
29/06/2025 15:00:00	30.7	38	45	40	33.1	17.8%	24.7
29/06/2025 16:00:00	33.3	33	39	40	33.8	30.8%	27.2
29/06/2025 17:00:00	33.8	43	51	40	33.5	39.2%	27.6
29/06/2025 18:00:00	32.0	24	28	40	33.3	21.4%	25.0
29/06/2025 19:00:00	29.5	29	34	40	35.0	11.8%	24.3
29/06/2025 20:00:00	32.5	24	28	40	33.2	25.0%	25.4
29/06/2025 21:00:00	29.1	24	28	45	37.5	7.1%	23.9
29/06/2025 22:00:00	32.5	7	8	35	32.5	25.0%	26.5
29/06/2025 23:00:00	30.0	7	8	35	32.5	12.5%	25.8
30/06/2025 00:00:00	35.0	1	1	35	32.5	100.0%	32.0
30/06/2025 01:00:00	30.0	7	8	45	42.5	12.5%	23.4
30/06/2025 02:00:00	35.0	2	2	35	32.5	50.0%	27.0
30/06/2025 03:00:00	0.0	0	0	0	0.0	0.0%	0.0
30/06/2025 04:00:00	35.0	3	3	35	32.5	66.7%	30.7
30/06/2025 05:00:00	25.0	4	5	35	32.5	20.0%	22.2
30/06/2025 06:00:00	37.5	11	13	40	35.4	53.8%	28.7
30/06/2025 07:00:00	32.5	31	37	45	34.0	27.0%	26.6
30/06/2025 08:00:00	32.0	68	80	45	35.0	20.0%	26.0
30/06/2025 09:00:00	31.0	94	110	45	33.8	17.3%	25.1
30/06/2025 10:00:00	32.7	51	60	40	33.8	25.0%	25.6
30/06/2025 11:00:00	28.5	42	50	40	35.0	4.0%	24.0
30/06/2025 12:00:00	28.9	43	51	35	32.5	5.9%	24.0
30/06/2025 13:00:00	30.7	42	49	40	33.1	16.3%	25.1
30/06/2025 14:00:00	33.1	42	49	40	34.2	24.5%	26.9
30/06/2025 15:00:00	31.1	48	56	40	33.0	17.9%	26.0
30/06/2025 16:00:00	30.0	58	68	40	34.0	14.7%	24.6
30/06/2025 17:00:00	32.4	91	107	40	32.8	27.1%	26.1
30/06/2025 18:00:00	29.8	56	66	35	32.5	13.6%	24.3

30/06/2025 19:00:00	29.6	43	51	35	32.5	13.7%	23.7
30/06/2025 20:00:00	30.0	48	56	35	32.5	14.3%	24.7
30/06/2025 21:00:00	33.0	18	21	40	33.3	28.6%	26.5
30/06/2025 22:00:00	30.0	10	12	35	32.5	16.7%	25.3
30/06/2025 23:00:00	35.0	5	6	45	37.5	33.3%	29.7
01/07/2025 00:00:00	25.0	2	2	25	0.0	0.0%	22.0
01/07/2025 01:00:00	30.0	3	4	40	37.5	25.0%	28.3
01/07/2025 02:00:00	30.0	1	1	30	0.0	0.0%	27.0
01/07/2025 03:00:00	0.0	0	0	0	0.0	0.0%	0.0
01/07/2025 04:00:00	40.0	1	1	40	37.5	100.0%	37.0
01/07/2025 05:00:00	35.0	3	3	35	32.5	33.3%	23.7
01/07/2025 06:00:00	33.3	11	13	40	33.8	30.8%	24.3
01/07/2025 07:00:00	30.8	39	46	40	33.8	17.4%	24.8
01/07/2025 08:00:00	31.4	70	82	40	33.1	19.5%	25.3
01/07/2025 09:00:00	30.0	56	66	35	32.5	15.2%	23.3
01/07/2025 10:00:00	29.4	53	62	35	32.5	11.3%	23.2
01/07/2025 11:00:00	29.4	50	59	40	33.2	11.9%	23.4
01/07/2025 12:00:00	29.7	47	55	35	32.5	12.7%	23.3
01/07/2025 13:00:00	30.8	48	56	40	34.2	16.1%	23.4
01/07/2025 14:00:00	28.6	30	35	35	32.5	5.7%	22.0
01/07/2025 15:00:00	31.0	31	36	40	33.3	16.7%	23.6
01/07/2025 16:00:00	29.8	58	68	40	33.1	13.2%	24.4
01/07/2025 17:00:00	32.2	76	90	40	33.2	25.6%	27.0
01/07/2025 18:00:00	32.9	65	77	45	33.9	28.6%	27.5
01/07/2025 19:00:00	32.5	56	66	45	33.3	27.3%	27.0
01/07/2025 20:00:00	29.4	30	35	50	39.2	8.6%	26.0
01/07/2025 21:00:00	29.7	32	38	35	32.5	13.2%	24.9
01/07/2025 22:00:00	32.5	15	18	45	36.3	22.2%	25.6
01/07/2025 23:00:00	30.0	9	11	50	42.5	18.2%	28.6
02/07/2025 00:00:00	35.0	3	3	35	32.5	33.3%	27.0
02/07/2025 01:00:00	40.0	2	2	40	35.0	100.0%	34.5
02/07/2025 02:00:00	0.0	0	0	0	0.0	0.0%	0.0
02/07/2025 03:00:00	0.0	0	0	0	0.0	0.0%	0.0
02/07/2025 04:00:00	30.0	3	4	35	32.5	25.0%	25.8
02/07/2025 05:00:00	18.8	3	4	20	0.0	0.0%	17.3
02/07/2025 06:00:00	30.0	8	9	35	32.5	11.1%	23.2
02/07/2025 07:00:00	32.9	37	43	40	34.0	23.3%	26.8
02/07/2025 08:00:00	29.2	66	78	40	34.6	9.0%	24.5
02/07/2025 09:00:00	27.5	25	29	35	32.5	3.4%	21.7
02/07/2025 10:00:00	25.0	17	20	30	0.0	0.0%	21.3
02/07/2025 11:00:00	28.0	23	27	30	0.0	0.0%	22.2
02/07/2025 12:00:00	25.0	22	26	30	0.0	0.0%	20.1
02/07/2025 13:00:00	28.8	13	15	35	32.5	6.7%	21.3
02/07/2025 14:00:00	31.9	41	48	45	34.0	20.8%	24.2
02/07/2025 15:00:00	30.6	48	56	40	33.1	16.1%	25.3
02/07/2025 16:00:00	32.9	47	55	40	33.1	29.1%	25.7
02/07/2025 17:00:00	33.2	44	52	40	33.0	36.5%	27.0
02/07/2025 18:00:00	33.5	42	50	40	33.3	40.0%	29.0

02/07/2025 19:00:00	33.6	27	32	40	33.3	40.6%	29.4
02/07/2025 20:00:00	34.2	23	27	45	33.6	51.9%	28.5
02/07/2025 21:00:00	33.1	24	28	40	33.1	32.1%	28.4
02/07/2025 22:00:00	33.0	19	22	40	33.3	27.3%	26.8
02/07/2025 23:00:00	34.0	8	10	40	33.3	60.0%	30.6
03/07/2025 00:00:00	55.0	3	3	55	45.0	66.7%	38.7
03/07/2025 01:00:00	45.0	1	1	45	42.5	100.0%	42.0
03/07/2025 02:00:00	35.0	1	1	35	32.5	100.0%	32.0
03/07/2025 03:00:00	0.0	0	0	0	0.0	0.0%	0.0
03/07/2025 04:00:00	25.0	2	2	25	0.0	0.0%	22.5
03/07/2025 05:00:00	40.0	1	1	40	37.5	100.0%	37.0
03/07/2025 06:00:00	32.5	3	4	35	32.5	50.0%	27.0
03/07/2025 07:00:00	36.0	23	27	40	33.9	66.7%	30.7
03/07/2025 08:00:00	33.6	69	81	40	33.6	33.3%	26.5
03/07/2025 09:00:00	34.2	54	63	40	34.3	30.2%	28.3
03/07/2025 10:00:00	33.0	39	46	40	32.8	34.8%	25.2
03/07/2025 11:00:00	32.5	32	38	40	33.5	26.3%	25.8
03/07/2025 12:00:00	29.4	48	56	40	33.3	10.7%	22.0
03/07/2025 13:00:00	32.5	32	38	40	33.0	28.9%	26.5
03/07/2025 14:00:00	32.5	33	39	40	33.5	25.6%	23.3
03/07/2025 15:00:00	33.6	35	41	40	34.3	26.8%	25.9
03/07/2025 16:00:00	30.6	46	54	40	33.1	16.7%	24.7
03/07/2025 17:00:00	33.3	35	41	40	33.8	29.3%	28.3
03/07/2025 18:00:00	33.0	51	60	50	33.9	30.0%	28.2
03/07/2025 19:00:00	34.6	38	45	40	34.0	44.4%	29.3
03/07/2025 20:00:00	33.1	30	35	40	33.5	28.6%	27.5
03/07/2025 21:00:00	33.9	25	29	45	33.9	37.9%	28.3
03/07/2025 22:00:00	34.0	25	29	40	34.4	27.6%	27.1
03/07/2025 23:00:00	32.5	8	9	35	32.5	22.2%	27.8
04/07/2025 00:00:00	35.0	5	6	45	37.5	33.3%	29.5
04/07/2025 01:00:00	35.0	3	4	40	34.2	75.0%	32.0
04/07/2025 02:00:00	0.0	0	0	0	0.0	0.0%	0.0
04/07/2025 03:00:00	45.0	2	2	45	37.5	100.0%	37.0
04/07/2025 04:00:00	0.0	0	0	0	0.0	0.0%	0.0
04/07/2025 05:00:00	35.0	1	1	35	32.5	100.0%	32.0
04/07/2025 06:00:00	37.5	3	4	40	35.0	100.0%	34.8
04/07/2025 07:00:00	34.7	27	32	50	34.4	65.6%	31.2
04/07/2025 08:00:00	35.8	49	58	45	35.4	41.4%	29.3
04/07/2025 09:00:00	33.4	68	80	45	33.9	31.3%	27.4
04/07/2025 10:00:00	31.5	46	54	40	33.0	20.4%	25.0
04/07/2025 11:00:00	31.2	40	47	40	33.1	19.1%	24.4
04/07/2025 12:00:00	29.8	41	48	35	32.5	12.5%	23.8
04/07/2025 13:00:00	33.9	33	39	45	34.4	33.3%	27.7
04/07/2025 14:00:00	32.9	42	49	40	32.8	30.6%	25.2
04/07/2025 15:00:00	32.1	40	47	45	34.5	21.3%	26.1
04/07/2025 16:00:00	32.9	47	55	40	33.1	29.1%	26.3
04/07/2025 17:00:00	33.4	46	54	40	33.3	35.2%	28.1
04/07/2025 18:00:00	32.9	42	50	45	34.2	30.0%	28.4

04/07/2025 19:00:00	33.5	34	40	40	33.7	32.5%	28.1
04/07/2025 20:00:00	37.5	21	25	45	36.1	44.0%	30.3
04/07/2025 21:00:00	34.4	17	20	50	35.5	50.0%	29.3
04/07/2025 22:00:00	33.3	30	35	40	33.4	31.4%	27.3
04/07/2025 23:00:00	35.0	8	10	40	34.5	50.0%	30.8
05/07/2025 00:00:00	33.8	6	7	35	32.5	57.1%	30.0
05/07/2025 01:00:00	35.0	3	3	35	32.5	66.7%	30.3
05/07/2025 02:00:00	30.0	4	5	35	32.5	20.0%	25.0
05/07/2025 03:00:00	0.0	0	0	0	0.0	0.0%	0.0
05/07/2025 04:00:00	0.0	0	0	0	0.0	0.0%	0.0
05/07/2025 05:00:00	35.0	2	2	35	32.5	50.0%	27.0
05/07/2025 06:00:00	45.0	3	3	45	37.5	66.7%	33.7
05/07/2025 07:00:00	35.0	8	10	40	35.0	40.0%	30.2
05/07/2025 08:00:00	33.3	14	17	40	33.2	41.2%	28.6
05/07/2025 09:00:00	34.0	24	28	45	33.8	42.9%	29.4
05/07/2025 10:00:00	32.2	34	40	40	33.0	25.0%	26.8
05/07/2025 11:00:00	33.0	48	56	40	33.9	25.0%	27.5
05/07/2025 12:00:00	32.1	57	67	40	33.1	23.9%	26.9
05/07/2025 13:00:00	32.8	40	47	50	34.6	25.5%	26.9
05/07/2025 14:00:00	34.0	37	43	45	34.3	32.6%	27.9
05/07/2025 15:00:00	33.5	31	36	40	32.9	38.9%	28.9
05/07/2025 16:00:00	33.9	34	40	40	33.0	50.0%	29.9
05/07/2025 17:00:00	33.5	52	61	45	34.2	29.5%	27.7
05/07/2025 18:00:00	35.0	42	50	40	34.2	46.0%	29.4
05/07/2025 19:00:00	33.8	40	47	45	34.1	34.0%	28.4
05/07/2025 20:00:00	34.7	37	43	45	34.0	46.5%	28.9
05/07/2025 21:00:00	32.5	16	19	45	37.5	21.1%	26.8
05/07/2025 22:00:00	40.0	16	19	55	38.1	42.1%	31.7
05/07/2025 23:00:00	31.7	13	15	35	32.5	20.0%	26.9
06/07/2025 00:00:00	32.5	8	10	35	32.5	40.0%	27.6
06/07/2025 01:00:00	40.0	7	8	45	36.3	50.0%	30.3
06/07/2025 02:00:00	40.0	3	3	40	37.5	33.3%	28.7
06/07/2025 03:00:00	40.0	1	1	40	37.5	100.0%	37.0
06/07/2025 04:00:00	35.0	2	2	35	32.5	50.0%	29.5
06/07/2025 05:00:00	30.0	2	2	30	0.0	0.0%	27.0
06/07/2025 06:00:00	0.0	0	0	0	0.0	0.0%	0.0
06/07/2025 07:00:00	35.0	2	2	35	32.5	50.0%	29.5
06/07/2025 08:00:00	34.3	15	18	45	34.2	50.0%	29.9
06/07/2025 09:00:00	34.4	22	26	40	33.8	46.2%	29.1
06/07/2025 10:00:00	34.6	29	34	45	34.1	47.1%	29.3
06/07/2025 11:00:00	34.5	31	36	45	34.3	38.9%	29.3
06/07/2025 12:00:00	33.9	21	25	40	33.4	44.0%	29.0
06/07/2025 13:00:00	32.1	41	48	40	34.0	20.8%	27.2
06/07/2025 14:00:00	33.5	28	33	45	33.8	36.4%	27.9
06/07/2025 15:00:00	33.3	37	43	45	33.6	32.6%	28.0
06/07/2025 16:00:00	34.3	26	31	40	34.3	35.5%	29.3
06/07/2025 17:00:00	34.0	31	36	40	33.7	36.1%	27.6
06/07/2025 18:00:00	33.5	28	33	40	32.9	42.4%	29.0

06/07/2025 19:00:00	34.3	30	35	45	33.7	48.6%	30.2
06/07/2025 20:00:00	33.3	16	19	45	33.9	36.8%	29.0
06/07/2025 21:00:00	37.0	30	35	45	36.6	31.4%	29.1
06/07/2025 22:00:00	32.2	37	43	40	33.0	23.3%	26.8
06/07/2025 23:00:00	33.0	14	17	40	33.3	35.3%	27.5
07/07/2025 00:00:00	31.7	11	13	35	32.5	23.1%	26.1
07/07/2025 01:00:00	30.0	6	7	45	42.5	14.3%	26.3
07/07/2025 02:00:00	30.0	7	8	35	32.5	12.5%	27.3
07/07/2025 03:00:00	0.0	0	0	0	0.0	0.0%	0.0
07/07/2025 04:00:00	0.0	0	0	0	0.0	0.0%	0.0
07/07/2025 05:00:00	32.5	4	5	35	32.5	40.0%	28.0
07/07/2025 06:00:00	34.4	12	14	40	33.1	64.3%	30.1
07/07/2025 07:00:00	36.7	17	20	45	34.2	75.0%	32.0
07/07/2025 08:00:00	34.1	74	87	40	33.6	41.4%	28.0
07/07/2025 09:00:00	32.1	54	63	40	33.2	22.2%	26.3
07/07/2025 10:00:00	33.3	42	50	40	33.8	32.0%	26.9
07/07/2025 11:00:00	31.2	26	31	40	34.2	19.4%	26.5
07/07/2025 12:00:00	32.2	37	43	40	33.0	23.3%	27.4
07/07/2025 13:00:00	32.4	71	83	40	33.0	25.3%	26.7
07/07/2025 14:00:00	34.6	42	49	45	34.4	36.7%	28.8
07/07/2025 15:00:00	32.6	70	82	40	33.5	25.6%	26.5
07/07/2025 16:00:00	31.3	99	117	45	33.6	19.7%	26.2
07/07/2025 17:00:00	31.4	145	171	40	33.7	19.3%	26.2
07/07/2025 18:00:00	33.2	105	124	40	33.6	30.6%	28.1
07/07/2025 19:00:00	34.0	49	58	45	33.9	43.1%	29.4
07/07/2025 20:00:00	36.2	18	21	40	34.5	47.6%	30.6
07/07/2025 21:00:00	36.7	21	25	45	35.7	44.0%	29.1
07/07/2025 22:00:00	33.3	8	10	40	33.8	40.0%	29.6
07/07/2025 23:00:00	30.0	3	4	40	37.5	25.0%	29.5
08/07/2025 00:00:00	40.0	1	1	40	37.5	100.0%	37.0
08/07/2025 01:00:00	0.0	0	0	0	0.0	0.0%	0.0
08/07/2025 02:00:00	0.0	0	0	0	0.0	0.0%	0.0
08/07/2025 03:00:00	0.0	0	0	0	0.0	0.0%	0.0
08/07/2025 04:00:00	25.0	2	2	25	0.0	0.0%	22.5
08/07/2025 05:00:00	37.5	4	5	40	35.0	80.0%	33.0
08/07/2025 06:00:00	35.0	2	2	35	32.5	50.0%	29.5
08/07/2025 07:00:00	35.0	23	27	45	34.3	63.0%	30.9
08/07/2025 08:00:00	33.4	99	116	40	33.4	32.8%	27.3
08/07/2025 09:00:00	32.0	105	123	40	33.2	22.0%	26.1
08/07/2025 10:00:00	32.3	53	62	40	33.6	22.6%	25.1
08/07/2025 11:00:00	30.6	46	54	35	32.5	16.7%	25.5
08/07/2025 12:00:00	32.9	40	47	40	33.2	29.8%	26.3
08/07/2025 13:00:00	30.5	64	75	40	33.3	16.0%	23.9
08/07/2025 14:00:00	29.9	93	109	40	33.2	13.8%	23.7
08/07/2025 15:00:00	31.4	81	95	40	33.6	18.9%	25.1
08/07/2025 16:00:00	32.6	89	105	40	32.8	29.5%	26.9
08/07/2025 17:00:00	30.4	92	108	45	33.7	15.7%	25.9
08/07/2025 18:00:00	32.6	139	163	40	32.7	28.8%	27.4

08/07/2025 19:00:00	33.9	58	68	45	34.1	36.8%	28.9
08/07/2025 20:00:00	31.0	35	41	45	34.6	17.1%	24.2
08/07/2025 21:00:00	35.0	19	22	40	34.0	45.5%	29.6
08/07/2025 22:00:00	36.7	19	22	50	35.5	45.5%	28.5
08/07/2025 23:00:00	35.0	5	6	40	35.0	33.3%	28.0
09/07/2025 00:00:00	35.0	1	1	35	32.5	100.0%	32.0
09/07/2025 01:00:00	50.0	2	2	50	40.0	100.0%	39.5
09/07/2025 02:00:00	0.0	0	0	0	0.0	0.0%	0.0
09/07/2025 03:00:00	0.0	0	0	0	0.0	0.0%	0.0
09/07/2025 04:00:00	0.0	0	0	0	0.0	0.0%	0.0
09/07/2025 05:00:00	35.0	3	3	35	32.5	66.7%	30.3
09/07/2025 06:00:00	37.5	5	6	40	34.2	100.0%	33.8
09/07/2025 07:00:00	36.2	25	29	50	34.8	51.7%	30.3
09/07/2025 08:00:00	33.6	99	117	40	34.3	29.1%	27.2
09/07/2025 09:00:00	33.0	95	112	40	33.0	33.0%	27.5
09/07/2025 10:00:00	31.8	41	48	35	32.5	22.9%	25.1
09/07/2025 11:00:00	31.7	38	45	40	33.0	22.2%	26.1
09/07/2025 12:00:00	30.6	42	49	35	32.5	16.3%	25.0
09/07/2025 13:00:00	31.7	37	44	40	33.0	22.7%	25.9
09/07/2025 14:00:00	30.0	49	58	45	33.6	15.5%	25.3
09/07/2025 15:00:00	31.4	63	74	40	33.6	18.9%	26.6
09/07/2025 16:00:00	32.4	91	107	40	33.7	23.4%	26.5
09/07/2025 17:00:00	31.2	115	135	45	33.7	18.5%	26.5
09/07/2025 18:00:00	33.1	121	142	45	33.4	30.3%	27.8
09/07/2025 19:00:00	33.0	64	75	40	33.8	26.7%	27.2
09/07/2025 20:00:00	33.3	28	33	40	34.2	27.3%	27.2
09/07/2025 21:00:00	33.8	24	28	40	32.9	46.4%	29.2
09/07/2025 22:00:00	33.3	15	18	45	33.9	38.9%	27.7
09/07/2025 23:00:00	33.8	4	5	35	32.5	80.0%	31.2
10/07/2025 00:00:00	40.0	1	1	40	37.5	100.0%	37.0
10/07/2025 01:00:00	0.0	0	0	0	0.0	0.0%	0.0
10/07/2025 02:00:00	0.0	0	0	0	0.0	0.0%	0.0
10/07/2025 03:00:00	0.0	0	0	0	0.0	0.0%	0.0
10/07/2025 04:00:00	0.0	0	0	0	0.0	0.0%	0.0
10/07/2025 05:00:00	40.0	1	1	40	37.5	100.0%	37.0
10/07/2025 06:00:00	35.0	6	7	40	33.5	71.4%	28.4
10/07/2025 07:00:00	34.6	27	32	45	34.1	50.0%	29.3
10/07/2025 08:00:00	35.0	82	96	50	34.9	40.6%	29.6
10/07/2025 09:00:00	33.3	84	99	40	32.9	39.4%	28.4
10/07/2025 10:00:00	34.2	41	48	40	33.9	37.5%	26.5
10/07/2025 11:00:00	31.9	29	34	35	32.5	23.5%	27.1
10/07/2025 12:00:00	31.4	42	50	40	34.0	20.0%	26.9
10/07/2025 13:00:00	32.0	37	43	40	34.4	18.6%	25.7
10/07/2025 14:00:00	32.8	42	50	45	34.4	26.0%	27.4
10/07/2025 15:00:00	32.8	55	65	40	33.3	29.2%	26.8
10/07/2025 16:00:00	32.9	82	97	40	32.8	34.0%	27.9
10/07/2025 17:00:00	34.0	120	141	45	33.8	36.9%	28.5
10/07/2025 18:00:00	33.7	114	134	45	33.9	33.6%	28.3

10/07/2025 19:00:00	35.6	60	70	45	35.0	40.0%	29.9
10/07/2025 20:00:00	35.0	37	43	40	33.9	51.2%	29.7
10/07/2025 21:00:00	34.3	20	24	45	34.5	41.7%	29.1
10/07/2025 22:00:00	35.0	16	19	40	34.2	47.4%	29.5
10/07/2025 23:00:00	32.5	5	6	35	32.5	33.3%	28.0
11/07/2025 00:00:00	35.0	3	4	40	34.2	75.0%	32.0
11/07/2025 01:00:00	25.0	1	1	25	0.0	0.0%	22.0
11/07/2025 02:00:00	0.0	0	0	0	0.0	0.0%	0.0
11/07/2025 03:00:00	0.0	0	0	0	0.0	0.0%	0.0
11/07/2025 04:00:00	0.0	0	0	0	0.0	0.0%	0.0
11/07/2025 05:00:00	32.5	3	4	35	32.5	50.0%	29.5
11/07/2025 06:00:00	35.0	3	3	35	32.5	100.0%	32.3
11/07/2025 07:00:00	35.0	25	29	50	35.0	41.4%	28.4
11/07/2025 08:00:00	34.8	59	69	45	34.0	52.2%	29.4
11/07/2025 09:00:00	34.3	57	67	45	34.1	41.8%	28.9
11/07/2025 10:00:00	34.5	28	33	50	34.8	45.5%	27.2
11/07/2025 11:00:00	34.0	19	22	40	33.9	31.8%	27.9
11/07/2025 12:00:00	31.2	50	59	40	33.9	18.6%	24.9
11/07/2025 13:00:00	30.0	20	24	45	36.3	16.7%	28.3
11/07/2025 14:00:00	34.5	33	39	45	34.8	38.5%	27.7
11/07/2025 15:00:00	34.5	31	36	45	34.2	41.7%	28.5
11/07/2025 16:00:00	34.7	50	59	45	34.3	42.4%	28.3
11/07/2025 17:00:00	33.5	26	31	40	32.9	45.2%	29.4
11/07/2025 18:00:00	32.3	54	64	50	34.1	25.0%	28.2
11/07/2025 19:00:00	34.0	31	36	45	35.3	25.0%	27.2
11/07/2025 20:00:00	33.2	32	38	40	33.3	34.2%	28.7
11/07/2025 21:00:00	35.0	13	15	45	35.5	33.3%	28.9
11/07/2025 22:00:00	36.7	30	35	45	34.9	48.6%	30.3
11/07/2025 23:00:00	38.3	7	8	40	35.5	62.5%	32.0
12/07/2025 00:00:00	35.0	5	6	40	33.8	66.7%	31.2
12/07/2025 01:00:00	35.0	8	9	50	36.3	44.4%	28.2
12/07/2025 02:00:00	0.0	0	0	0	0.0	0.0%	0.0
12/07/2025 03:00:00	0.0	0	0	0	0.0	0.0%	0.0
12/07/2025 04:00:00	0.0	0	0	0	0.0	0.0%	0.0
12/07/2025 05:00:00	32.5	3	4	35	32.5	50.0%	29.5
12/07/2025 06:00:00	35.0	2	2	35	32.5	50.0%	27.0
12/07/2025 07:00:00	33.0	8	10	35	32.5	50.0%	29.6
12/07/2025 08:00:00	36.7	15	18	45	34.8	61.1%	31.1
12/07/2025 09:00:00	34.5	26	30	40	33.6	46.7%	28.8
12/07/2025 10:00:00	32.9	23	27	40	33.1	29.6%	27.2
12/07/2025 11:00:00	33.9	37	44	40	33.6	40.9%	29.0
12/07/2025 12:00:00	34.5	38	45	45	33.8	53.3%	29.4
12/07/2025 13:00:00	33.5	49	58	50	34.7	31.0%	27.5
12/07/2025 14:00:00	33.8	26	30	40	32.9	46.7%	29.8
12/07/2025 15:00:00	33.8	27	32	40	33.2	43.8%	28.9
12/07/2025 16:00:00	34.5	25	29	50	34.4	44.8%	30.2
12/07/2025 17:00:00	32.1	27	32	40	33.1	25.0%	26.9
12/07/2025 18:00:00	35.0	28	33	45	34.1	57.6%	30.5

12/07/2025 19:00:00	34.1	21	25	40	33.3	52.0%	29.8
12/07/2025 20:00:00	33.3	20	24	50	35.0	33.3%	28.2
12/07/2025 21:00:00	35.0	11	13	40	33.8	61.5%	30.9
12/07/2025 22:00:00	31.7	8	10	35	32.5	30.0%	26.2
12/07/2025 23:00:00	35.0	7	8	40	33.8	50.0%	30.3
13/07/2025 00:00:00	35.0	5	6	40	35.0	33.3%	27.8
13/07/2025 01:00:00	40.0	2	2	40	37.5	50.0%	32.0
13/07/2025 02:00:00	33.8	4	5	35	32.5	80.0%	31.0
13/07/2025 03:00:00	35.0	1	1	35	32.5	100.0%	32.0
13/07/2025 04:00:00	0.0	0	0	0	0.0	0.0%	0.0
13/07/2025 05:00:00	30.0	1	1	30	0.0	0.0%	27.0
13/07/2025 06:00:00	40.0	2	2	40	37.5	100.0%	37.0
13/07/2025 07:00:00	32.5	6	7	35	32.5	28.6%	27.9
13/07/2025 08:00:00	35.0	11	13	40	33.9	53.8%	29.5
13/07/2025 09:00:00	34.4	14	16	45	33.6	56.3%	30.0
13/07/2025 10:00:00	32.0	16	19	35	32.5	26.3%	26.9
13/07/2025 11:00:00	32.5	21	25	45	35.0	24.0%	28.7
13/07/2025 12:00:00	33.8	26	31	40	33.2	48.4%	29.2
13/07/2025 13:00:00	33.0	43	51	50	36.1	21.6%	27.4
13/07/2025 14:00:00	34.2	26	31	40	33.5	48.4%	29.6
13/07/2025 15:00:00	32.3	39	46	45	33.3	26.1%	27.5
13/07/2025 16:00:00	33.2	36	42	45	33.7	31.0%	27.7
13/07/2025 17:00:00	33.6	31	37	40	33.6	37.8%	28.8
13/07/2025 18:00:00	34.6	24	28	40	33.4	57.1%	29.5
13/07/2025 19:00:00	33.9	27	32	45	33.4	50.0%	29.2
13/07/2025 20:00:00	33.3	14	17	40	33.2	41.2%	28.4
13/07/2025 21:00:00	34.0	9	11	40	33.3	54.5%	29.7
13/07/2025 22:00:00	33.3	7	8	35	32.5	37.5%	28.3
13/07/2025 23:00:00	35.0	5	6	40	34.2	50.0%	27.8
14/07/2025 00:00:00	35.0	2	2	35	32.5	50.0%	29.5
14/07/2025 01:00:00	30.0	1	1	30	0.0	0.0%	27.0
14/07/2025 02:00:00	40.0	1	1	40	37.5	100.0%	37.0
14/07/2025 03:00:00	0.0	0	0	0	0.0	0.0%	0.0
14/07/2025 04:00:00	0.0	0	0	0	0.0	0.0%	0.0
14/07/2025 05:00:00	0.0	0	0	0	0.0	0.0%	0.0
14/07/2025 06:00:00	40.0	2	2	40	37.5	50.0%	32.0
14/07/2025 07:00:00	36.2	20	24	45	35.5	41.7%	30.2
14/07/2025 08:00:00	34.1	62	73	45	33.9	39.7%	27.3
14/07/2025 09:00:00	34.3	48	57	40	34.1	38.6%	28.8
14/07/2025 10:00:00	33.3	30	35	40	32.9	37.1%	27.6
14/07/2025 11:00:00	32.0	25	29	45	34.2	20.7%	26.0
14/07/2025 12:00:00	31.4	27	32	35	32.5	21.9%	26.0
14/07/2025 13:00:00	33.3	30	35	40	33.4	31.4%	27.4
14/07/2025 14:00:00	31.7	30	35	40	33.2	20.0%	27.2
14/07/2025 15:00:00	32.5	34	40	35	32.5	30.0%	27.4
14/07/2025 16:00:00	31.9	50	59	40	32.9	23.7%	27.2
14/07/2025 17:00:00	34.6	43	51	45	34.8	39.2%	29.1
14/07/2025 18:00:00	33.5	35	41	45	33.1	43.9%	28.2

14/07/2025 19:00:00	33.3	36	42	40	32.8	38.1%	28.3
14/07/2025 20:00:00	32.5	15	18	50	37.5	22.2%	27.7
14/07/2025 21:00:00	30.0	16	19	40	34.2	15.8%	25.3
14/07/2025 22:00:00	33.3	14	16	40	33.8	25.0%	27.5
14/07/2025 23:00:00	35.0	3	4	40	35.0	50.0%	30.8
15/07/2025 00:00:00	37.5	5	6	40	35.8	50.0%	29.7
15/07/2025 01:00:00	0.0	0	0	0	0.0	0.0%	0.0
15/07/2025 02:00:00	0.0	0	0	0	0.0	0.0%	0.0
15/07/2025 03:00:00	0.0	0	0	0	0.0	0.0%	0.0
15/07/2025 04:00:00	0.0	0	0	0	0.0	0.0%	0.0
15/07/2025 05:00:00	40.0	3	3	40	35.0	66.7%	32.0
15/07/2025 06:00:00	33.8	4	5	35	32.5	80.0%	30.2
15/07/2025 07:00:00	36.7	22	26	40	34.8	50.0%	30.7
15/07/2025 08:00:00	33.2	60	71	45	34.3	28.2%	28.3
15/07/2025 09:00:00	34.5	50	59	45	34.2	44.1%	28.4
15/07/2025 10:00:00	33.3	31	37	40	33.8	32.4%	27.9
15/07/2025 11:00:00	31.7	41	48	40	33.0	20.8%	25.4
15/07/2025 12:00:00	34.4	31	36	40	34.0	36.1%	27.8
15/07/2025 13:00:00	29.8	28	33	45	36.3	12.1%	26.5
15/07/2025 14:00:00	33.3	26	30	40	33.8	26.7%	25.9
15/07/2025 15:00:00	29.4	38	45	40	33.8	8.9%	24.8
15/07/2025 16:00:00	34.4	37	44	40	34.6	31.8%	27.1
15/07/2025 17:00:00	31.1	37	44	35	32.5	20.5%	25.5
15/07/2025 18:00:00	32.3	50	59	40	33.6	23.7%	27.5
15/07/2025 19:00:00	33.1	31	37	40	32.9	37.8%	27.6
15/07/2025 20:00:00	33.6	24	28	40	33.6	32.1%	28.3
15/07/2025 21:00:00	34.0	14	16	40	33.3	37.5%	28.4
15/07/2025 22:00:00	36.7	15	18	45	36.1	38.9%	27.4
15/07/2025 23:00:00	33.3	6	7	35	32.5	42.9%	28.6
16/07/2025 00:00:00	30.0	1	1	30	0.0	0.0%	27.0
16/07/2025 01:00:00	40.0	3	3	40	37.5	66.7%	33.7
16/07/2025 02:00:00	30.0	1	1	30	0.0	0.0%	27.0
16/07/2025 03:00:00	0.0	0	0	0	0.0	0.0%	0.0
16/07/2025 04:00:00	0.0	0	0	0	0.0	0.0%	0.0
16/07/2025 05:00:00	40.0	2	2	40	37.5	50.0%	32.0
16/07/2025 06:00:00	35.0	7	8	40	34.2	37.5%	29.0
16/07/2025 07:00:00	34.7	29	34	45	33.8	58.8%	30.5
16/07/2025 08:00:00	34.7	60	71	45	34.8	36.6%	29.1
16/07/2025 09:00:00	33.1	52	61	40	33.3	31.1%	27.8
16/07/2025 10:00:00	29.6	31	37	35	32.5	10.8%	25.5
16/07/2025 11:00:00	33.6	20	23	40	33.1	34.8%	28.1
16/07/2025 12:00:00	30.0	26	30	45	36.3	13.3%	25.9
16/07/2025 13:00:00	32.8	30	35	40	33.0	28.6%	27.7
16/07/2025 14:00:00	32.1	37	43	45	34.2	20.9%	26.3
16/07/2025 15:00:00	31.5	37	44	35	32.5	22.7%	24.5
16/07/2025 16:00:00	32.5	38	45	40	33.9	24.4%	27.5
16/07/2025 17:00:00	35.0	26	30	45	34.6	40.0%	29.4
16/07/2025 18:00:00	33.1	53	62	40	33.0	32.3%	27.9

16/07/2025 19:00:00	32.9	29	34	35	32.5	35.3%	27.9
16/07/2025 20:00:00	33.5	26	30	40	33.0	36.7%	28.1
16/07/2025 21:00:00	36.2	19	22	40	33.9	63.6%	31.1
16/07/2025 22:00:00	33.0	15	18	40	33.3	33.3%	28.0
16/07/2025 23:00:00	33.8	9	11	40	33.5	45.5%	29.3
17/07/2025 00:00:00	40.0	3	3	40	35.0	66.7%	32.0
17/07/2025 01:00:00	25.0	1	1	25	0.0	0.0%	22.0
17/07/2025 02:00:00	35.0	1	1	35	32.5	100.0%	32.0
17/07/2025 03:00:00	0.0	0	0	0	0.0	0.0%	0.0
17/07/2025 04:00:00	0.0	0	0	0	0.0	0.0%	0.0
17/07/2025 05:00:00	30.0	1	1	30	0.0	0.0%	27.0
17/07/2025 06:00:00	35.0	4	5	40	33.8	80.0%	30.0
17/07/2025 07:00:00	35.0	28	33	40	34.1	48.5%	28.7
17/07/2025 08:00:00	34.8	57	67	45	34.1	47.8%	29.0
17/07/2025 09:00:00	33.7	46	54	45	34.1	35.2%	27.7
17/07/2025 10:00:00	32.2	39	46	40	33.4	23.9%	26.0
17/07/2025 11:00:00	32.0	31	36	40	33.9	19.4%	26.3
17/07/2025 12:00:00	31.7	37	43	40	33.8	18.6%	24.3
17/07/2025 13:00:00	32.2	32	38	40	33.0	26.3%	26.0
17/07/2025 14:00:00	33.1	38	45	45	34.6	26.7%	23.9
17/07/2025 15:00:00	31.4	29	34	35	32.5	20.6%	27.5
17/07/2025 16:00:00	31.7	36	42	40	35.4	16.7%	25.2
17/07/2025 17:00:00	33.3	46	54	35	32.5	42.6%	28.8
17/07/2025 18:00:00	33.3	37	44	45	33.4	38.6%	28.9
17/07/2025 19:00:00	33.6	42	49	55	35.8	24.5%	27.0
17/07/2025 20:00:00	34.0	20	24	50	35.6	33.3%	28.6
17/07/2025 21:00:00	34.0	14	16	40	33.3	37.5%	29.4
17/07/2025 22:00:00	32.5	9	11	45	35.8	27.3%	28.0
17/07/2025 23:00:00	40.0	6	7	45	35.0	85.7%	33.4
18/07/2025 00:00:00	32.5	3	4	35	32.5	50.0%	29.5
18/07/2025 01:00:00	0.0	0	0	0	0.0	0.0%	0.0
18/07/2025 02:00:00	0.0	0	0	0	0.0	0.0%	0.0
18/07/2025 03:00:00	0.0	0	0	0	0.0	0.0%	0.0
18/07/2025 04:00:00	30.0	1	1	30	0.0	0.0%	27.0
18/07/2025 05:00:00	32.5	4	5	35	32.5	40.0%	29.2
18/07/2025 06:00:00	30.0	3	4	35	32.5	25.0%	24.5
18/07/2025 07:00:00	35.0	20	23	45	33.9	60.9%	31.2
18/07/2025 08:00:00	34.1	49	58	40	33.9	37.9%	28.1
18/07/2025 09:00:00	34.7	49	58	50	34.7	39.7%	28.9
18/07/2025 10:00:00	31.7	26	31	45	35.8	19.4%	24.3
18/07/2025 11:00:00	33.1	26	30	45	33.6	30.0%	27.7
18/07/2025 12:00:00	34.1	36	42	50	34.8	35.7%	26.9
18/07/2025 13:00:00	32.5	26	30	40	33.2	23.3%	27.9
18/07/2025 14:00:00	32.9	38	45	45	34.8	24.4%	25.3
18/07/2025 15:00:00	31.7	44	52	40	34.5	19.2%	26.3
18/07/2025 16:00:00	32.3	31	37	35	32.5	29.7%	26.8
18/07/2025 17:00:00	32.8	48	57	40	33.1	31.6%	27.7
18/07/2025 18:00:00	33.8	40	47	45	34.0	36.2%	28.1

18/07/2025 19:00:00	34.0	36	42	45	34.3	33.3%	28.1
18/07/2025 20:00:00	32.9	28	33	40	33.6	27.3%	26.5
18/07/2025 21:00:00	33.3	14	16	40	33.8	25.0%	26.8
18/07/2025 22:00:00	29.5	10	12	35	32.5	8.3%	27.3
18/07/2025 23:00:00	40.0	10	12	45	36.7	50.0%	30.8
19/07/2025 00:00:00	40.0	7	8	45	37.5	37.5%	29.0
19/07/2025 01:00:00	35.0	3	4	40	35.0	50.0%	25.8
19/07/2025 02:00:00	0.0	0	0	0	0.0	0.0%	0.0
19/07/2025 03:00:00	0.0	0	0	0	0.0	0.0%	0.0
19/07/2025 04:00:00	0.0	0	0	0	0.0	0.0%	0.0
19/07/2025 05:00:00	30.0	1	1	30	0.0	0.0%	27.0
19/07/2025 06:00:00	37.5	3	4	40	37.5	50.0%	28.3
19/07/2025 07:00:00	35.0	10	12	40	35.0	33.3%	29.7
19/07/2025 08:00:00	33.6	19	22	40	33.1	36.4%	28.2
19/07/2025 09:00:00	33.1	15	18	35	32.5	44.4%	28.8
19/07/2025 10:00:00	33.8	29	34	40	33.9	32.4%	26.8
19/07/2025 11:00:00	33.3	41	48	40	32.8	39.6%	28.7
19/07/2025 12:00:00	32.2	37	44	40	33.4	25.0%	27.5
19/07/2025 13:00:00	32.8	42	49	40	33.8	24.5%	27.2
19/07/2025 14:00:00	34.1	39	46	40	33.5	45.7%	29.4
19/07/2025 15:00:00	32.0	26	31	40	33.9	22.6%	28.1
19/07/2025 16:00:00	34.4	32	38	45	35.0	36.8%	29.3
19/07/2025 17:00:00	33.0	25	29	35	32.5	34.5%	27.2
19/07/2025 18:00:00	33.1	29	34	50	34.5	29.4%	28.3
19/07/2025 19:00:00	34.1	32	38	40	33.3	50.0%	29.7
19/07/2025 20:00:00	30.0	25	29	35	32.5	13.8%	26.6
19/07/2025 21:00:00	32.5	13	15	40	34.2	20.0%	27.1
19/07/2025 22:00:00	33.3	18	21	40	33.2	33.3%	28.8
19/07/2025 23:00:00	35.0	6	7	50	36.3	57.1%	29.9
20/07/2025 00:00:00	33.3	7	8	35	32.5	37.5%	28.4
20/07/2025 01:00:00	0.0	0	0	0	0.0	0.0%	0.0
20/07/2025 02:00:00	40.0	1	1	40	37.5	100.0%	37.0
20/07/2025 03:00:00	0.0	0	0	0	0.0	0.0%	0.0
20/07/2025 04:00:00	30.0	1	1	30	0.0	0.0%	27.0
20/07/2025 05:00:00	35.0	3	3	35	32.5	33.3%	27.0
20/07/2025 06:00:00	0.0	0	0	0	0.0	0.0%	0.0
20/07/2025 07:00:00	37.5	7	8	40	33.8	100.0%	33.5
20/07/2025 08:00:00	35.0	14	16	40	34.5	31.3%	27.4
20/07/2025 09:00:00	35.0	8	10	40	35.0	40.0%	29.6
20/07/2025 10:00:00	33.8	19	22	45	35.0	27.3%	28.3
20/07/2025 11:00:00	33.9	27	32	40	33.8	37.5%	28.2
20/07/2025 12:00:00	33.2	29	34	40	32.9	35.3%	28.8
20/07/2025 13:00:00	32.2	34	40	40	33.0	25.0%	27.3
20/07/2025 14:00:00	33.3	24	28	45	34.4	28.6%	27.6
20/07/2025 15:00:00	32.5	25	29	40	34.2	20.7%	27.6
20/07/2025 16:00:00	32.5	25	29	35	32.5	27.6%	26.6
20/07/2025 17:00:00	33.3	19	22	35	32.5	40.9%	28.8
20/07/2025 18:00:00	35.0	18	21	45	34.7	42.9%	28.4

20/07/2025 19:00:00	35.0	11	13	40	33.8	61.5%	30.8
20/07/2025 20:00:00	34.0	14	16	40	33.3	37.5%	28.6
20/07/2025 21:00:00	34.0	12	14	40	33.3	42.9%	29.2
20/07/2025 22:00:00	38.3	6	7	40	35.0	85.7%	32.9
20/07/2025 23:00:00	35.0	3	4	40	35.0	50.0%	30.8
21/07/2025 00:00:00	40.0	2	2	40	37.5	50.0%	32.0
21/07/2025 01:00:00	40.0	1	1	40	37.5	100.0%	37.0
21/07/2025 02:00:00	35.0	1	1	35	32.5	100.0%	32.0
21/07/2025 03:00:00	0.0	0	0	0	0.0	0.0%	0.0
21/07/2025 04:00:00	35.0	1	1	35	32.5	100.0%	32.0
21/07/2025 05:00:00	40.0	3	3	40	35.0	66.7%	32.0
21/07/2025 06:00:00	34.4	8	10	40	33.0	100.0%	32.7
21/07/2025 07:00:00	35.0	20	24	45	34.6	58.3%	31.4
21/07/2025 08:00:00	33.9	50	59	40	34.0	33.9%	28.7
21/07/2025 09:00:00	32.3	42	50	35	32.5	30.0%	26.9
21/07/2025 10:00:00	29.0	18	21	35	32.5	9.5%	22.7
21/07/2025 11:00:00	30.6	37	44	35	32.5	18.2%	24.7
21/07/2025 12:00:00	29.6	27	32	40	33.8	12.5%	24.3
21/07/2025 13:00:00	32.5	26	31	45	34.4	25.8%	27.7
21/07/2025 14:00:00	32.9	21	25	40	33.1	32.0%	25.5
21/07/2025 15:00:00	31.7	37	43	35	32.5	20.9%	25.7
21/07/2025 16:00:00	32.5	39	46	45	34.3	23.9%	25.1
21/07/2025 17:00:00	34.3	53	62	45	34.5	35.5%	28.3
21/07/2025 18:00:00	33.9	43	51	45	34.1	37.3%	27.5
21/07/2025 19:00:00	33.8	41	48	45	34.1	33.3%	28.0
21/07/2025 20:00:00	37.0	20	23	40	34.2	65.2%	31.1
21/07/2025 21:00:00	36.7	20	24	50	35.8	50.0%	29.3
21/07/2025 22:00:00	33.8	11	13	40	33.5	38.5%	27.9
21/07/2025 23:00:00	30.0	3	4	40	37.5	25.0%	28.3
22/07/2025 00:00:00	35.0	1	1	35	32.5	100.0%	32.0
22/07/2025 01:00:00	0.0	0	0	0	0.0	0.0%	0.0
22/07/2025 02:00:00	0.0	0	0	0	0.0	0.0%	0.0
22/07/2025 03:00:00	0.0	0	0	0	0.0	0.0%	0.0
22/07/2025 04:00:00	0.0	0	0	0	0.0	0.0%	0.0
22/07/2025 05:00:00	40.0	3	3	40	35.0	66.7%	32.0
22/07/2025 06:00:00	34.0	6	7	35	32.5	71.4%	30.7
22/07/2025 07:00:00	35.0	20	23	40	33.7	56.5%	29.6
22/07/2025 08:00:00	33.2	54	64	40	33.5	32.8%	28.0
22/07/2025 09:00:00	32.0	48	57	40	33.7	22.8%	26.6
22/07/2025 10:00:00	31.2	46	54	45	34.0	18.5%	25.1
22/07/2025 11:00:00	33.0	22	26	40	33.9	26.9%	27.7
22/07/2025 12:00:00	32.1	28	33	40	33.1	24.2%	26.3
22/07/2025 13:00:00	29.2	32	38	40	33.8	10.5%	23.0
22/07/2025 14:00:00	33.3	26	30	50	34.0	33.3%	27.2
22/07/2025 15:00:00	32.5	32	38	40	33.5	26.3%	26.8
22/07/2025 16:00:00	29.6	37	44	35	32.5	11.4%	25.2
22/07/2025 17:00:00	34.2	27	32	45	33.8	50.0%	29.1
22/07/2025 18:00:00	33.8	42	49	40	33.8	32.7%	28.2

22/07/2025 19:00:00	34.3	20	24	40	34.0	41.7%	28.9
22/07/2025 20:00:00	35.0	20	24	45	35.0	41.7%	28.3
22/07/2025 21:00:00	35.0	18	21	40	34.0	47.6%	29.9
22/07/2025 22:00:00	35.0	8	10	40	33.9	70.0%	31.6
22/07/2025 23:00:00	42.5	3	4	45	42.5	50.0%	33.3
23/07/2025 00:00:00	37.5	5	6	40	35.0	66.7%	31.2
23/07/2025 01:00:00	35.0	1	1	35	32.5	100.0%	32.0
23/07/2025 02:00:00	0.0	0	0	0	0.0	0.0%	0.0
23/07/2025 03:00:00	0.0	0	0	0	0.0	0.0%	0.0
23/07/2025 04:00:00	35.0	1	1	35	32.5	100.0%	32.0
23/07/2025 05:00:00	30.0	1	1	30	0.0	0.0%	27.0
23/07/2025 06:00:00	40.0	3	3	40	35.0	66.7%	30.3
23/07/2025 07:00:00	34.1	21	25	40	33.3	52.0%	29.5
23/07/2025 08:00:00	33.2	64	75	40	33.4	30.7%	26.1
23/07/2025 09:00:00	33.7	48	57	40	33.8	35.1%	28.6
23/07/2025 10:00:00	34.3	26	30	45	34.5	33.3%	27.8
23/07/2025 11:00:00	34.0	31	36	45	34.0	36.1%	28.0
23/07/2025 12:00:00	32.5	32	38	40	34.2	23.7%	26.4
23/07/2025 13:00:00	32.5	19	22	35	32.5	27.3%	28.0
23/07/2025 14:00:00	31.4	43	51	40	34.0	19.6%	25.5
23/07/2025 15:00:00	32.5	30	35	40	33.1	25.7%	27.1
23/07/2025 16:00:00	32.1	26	30	35	32.5	23.3%	26.5
23/07/2025 17:00:00	33.2	40	47	40	33.1	34.0%	27.9
23/07/2025 18:00:00	34.1	33	39	45	33.8	48.7%	30.0
23/07/2025 19:00:00	34.4	32	38	40	34.4	34.2%	28.5
23/07/2025 20:00:00	33.6	21	25	40	33.6	36.0%	27.0
23/07/2025 21:00:00	37.5	8	10	45	36.5	50.0%	30.6
23/07/2025 22:00:00	33.0	16	19	40	33.3	31.6%	29.1
23/07/2025 23:00:00	33.3	12	14	35	32.5	42.9%	29.1
24/07/2025 00:00:00	35.0	4	5	40	33.8	80.0%	32.0
24/07/2025 01:00:00	0.0	0	0	0	0.0	0.0%	0.0
24/07/2025 02:00:00	0.0	0	0	0	0.0	0.0%	0.0
24/07/2025 03:00:00	40.0	4	5	50	42.5	40.0%	33.2
24/07/2025 04:00:00	0.0	0	0	0	0.0	0.0%	0.0
24/07/2025 05:00:00	0.0	0	0	0	0.0	0.0%	0.0
24/07/2025 06:00:00	35.0	4	5	40	34.2	60.0%	30.0
24/07/2025 07:00:00	34.6	28	33	45	34.3	51.5%	29.9
24/07/2025 08:00:00	34.2	46	54	50	34.5	46.3%	29.6
24/07/2025 09:00:00	34.0	36	42	45	33.6	42.9%	29.5
24/07/2025 10:00:00	33.0	18	21	40	33.3	28.6%	25.0
24/07/2025 11:00:00	32.1	42	49	40	34.0	20.4%	25.6
24/07/2025 12:00:00	31.9	71	83	40	33.1	21.7%	25.7
24/07/2025 13:00:00	34.0	30	35	40	33.7	37.1%	27.0
24/07/2025 14:00:00	32.9	31	36	35	32.5	33.3%	25.7
24/07/2025 15:00:00	32.7	33	39	35	32.5	33.3%	27.7
24/07/2025 16:00:00	32.5	25	29	40	33.2	24.1%	27.5
24/07/2025 17:00:00	34.4	29	34	40	34.2	35.3%	28.3
24/07/2025 18:00:00	33.4	41	48	40	33.1	37.5%	28.4

24/07/2025 19:00:00	33.8	38	45	55	35.0	35.6%	29.1
24/07/2025 20:00:00	35.0	18	21	45	34.7	42.9%	28.8
24/07/2025 21:00:00	34.0	20	23	40	33.9	30.4%	28.0
24/07/2025 22:00:00	37.5	7	8	40	35.8	37.5%	28.4
24/07/2025 23:00:00	35.0	4	5	40	34.2	60.0%	31.2
25/07/2025 00:00:00	30.0	1	1	30	0.0	0.0%	27.0
25/07/2025 01:00:00	0.0	0	0	0	0.0	0.0%	0.0
25/07/2025 02:00:00	0.0	0	0	0	0.0	0.0%	0.0
25/07/2025 03:00:00	0.0	0	0	0	0.0	0.0%	0.0
25/07/2025 04:00:00	0.0	0	0	0	0.0	0.0%	0.0
25/07/2025 05:00:00	35.0	1	1	35	32.5	100.0%	32.0
25/07/2025 06:00:00	35.0	5	6	45	35.0	66.7%	32.0
25/07/2025 07:00:00	32.9	14	17	35	32.5	41.2%	28.0
25/07/2025 08:00:00	34.1	42	50	45	33.9	42.0%	28.2
25/07/2025 09:00:00	34.2	40	47	45	33.6	46.8%	28.3
25/07/2025 10:00:00	33.3	22	26	50	37.5	23.1%	26.6
25/07/2025 11:00:00	32.3	42	50	45	34.0	26.0%	26.1
25/07/2025 12:00:00	32.8	27	32	40	33.0	31.3%	26.7
25/07/2025 13:00:00	35.0	30	35	50	38.1	22.9%	24.6
25/07/2025 14:00:00	31.4	34	40	40	33.1	20.0%	26.7
25/07/2025 15:00:00	33.6	40	47	45	34.5	31.9%	28.6
25/07/2025 16:00:00	33.6	43	51	45	36.0	25.5%	27.7
25/07/2025 17:00:00	34.1	37	43	45	33.5	46.5%	29.7
25/07/2025 18:00:00	34.2	26	31	50	36.0	32.3%	28.8
25/07/2025 19:00:00	33.0	28	33	45	35.6	24.2%	28.2
25/07/2025 20:00:00	37.5	23	27	40	35.0	59.3%	30.9
25/07/2025 21:00:00	33.9	26	31	45	34.2	38.7%	29.5
25/07/2025 22:00:00	33.3	16	19	40	33.2	36.8%	28.9
25/07/2025 23:00:00	31.7	9	11	35	32.5	27.3%	27.5
26/07/2025 00:00:00	35.0	8	10	50	40.8	30.0%	31.2
26/07/2025 01:00:00	30.0	3	3	30	0.0	0.0%	22.0
26/07/2025 02:00:00	0.0	0	0	0	0.0	0.0%	0.0
26/07/2025 03:00:00	0.0	0	0	0	0.0	0.0%	0.0
26/07/2025 04:00:00	35.0	1	1	35	32.5	100.0%	32.0
26/07/2025 05:00:00	0.0	0	0	0	0.0	0.0%	0.0
26/07/2025 06:00:00	35.0	3	4	40	34.2	75.0%	30.8
26/07/2025 07:00:00	35.0	7	8	40	34.2	37.5%	27.8
26/07/2025 08:00:00	37.5	9	11	40	35.0	72.7%	32.7
26/07/2025 09:00:00	34.4	22	26	45	34.3	42.3%	27.6
26/07/2025 10:00:00	33.0	25	29	35	32.5	34.5%	28.0
26/07/2025 11:00:00	33.3	37	44	50	34.8	29.5%	27.4
26/07/2025 12:00:00	31.7	56	66	35	32.5	22.7%	26.1
26/07/2025 13:00:00	33.0	49	58	40	34.2	25.9%	26.3
26/07/2025 14:00:00	32.5	37	44	40	32.9	29.5%	26.7
26/07/2025 15:00:00	34.2	29	34	45	35.0	29.4%	27.8
26/07/2025 16:00:00	31.0	21	25	35	32.5	20.0%	26.6
26/07/2025 17:00:00	32.7	33	39	35	32.5	33.3%	27.2
26/07/2025 18:00:00	33.3	26	30	40	33.0	33.3%	27.1

26/07/2025 19:00:00	34.5	26	30	40	33.7	43.3%	28.5
26/07/2025 20:00:00	35.0	14	16	45	37.5	25.0%	25.9
26/07/2025 21:00:00	33.0	14	17	40	33.3	35.3%	28.3
26/07/2025 22:00:00	35.0	7	8	45	35.0	50.0%	30.9
26/07/2025 23:00:00	33.3	8	9	35	32.5	33.3%	27.6
27/07/2025 00:00:00	30.0	3	4	35	32.5	25.0%	27.0
27/07/2025 01:00:00	40.0	3	4	45	40.0	50.0%	33.3
27/07/2025 02:00:00	40.0	3	3	40	35.0	66.7%	32.0
27/07/2025 03:00:00	35.0	1	1	35	32.5	100.0%	32.0
27/07/2025 04:00:00	30.0	1	1	30	0.0	0.0%	27.0
27/07/2025 05:00:00	0.0	0	0	0	0.0	0.0%	0.0
27/07/2025 06:00:00	40.0	1	1	40	37.5	100.0%	37.0
27/07/2025 07:00:00	35.0	6	7	40	33.8	57.1%	30.7
27/07/2025 08:00:00	35.0	6	7	40	33.8	57.1%	30.9
27/07/2025 09:00:00	29.5	10	12	35	32.5	8.3%	27.2
27/07/2025 10:00:00	33.8	26	30	40	33.5	33.3%	27.3
27/07/2025 11:00:00	33.8	31	36	50	34.8	30.6%	28.2
27/07/2025 12:00:00	33.0	11	13	35	32.5	38.5%	27.5
27/07/2025 13:00:00	33.8	29	34	40	33.2	41.2%	28.6
27/07/2025 14:00:00	34.7	25	29	40	33.3	69.0%	31.0
27/07/2025 15:00:00	33.3	25	29	40	33.0	34.5%	27.8
27/07/2025 16:00:00	36.7	26	30	45	35.4	40.0%	30.3
27/07/2025 17:00:00	32.2	31	37	45	33.5	27.0%	28.2
27/07/2025 18:00:00	36.7	15	18	45	36.1	38.9%	29.1
27/07/2025 19:00:00	34.2	16	19	40	33.8	42.1%	29.3
27/07/2025 20:00:00	33.6	15	18	45	33.8	44.4%	29.8
27/07/2025 21:00:00	34.3	12	14	40	33.1	57.1%	30.5
27/07/2025 22:00:00	32.5	7	8	35	32.5	25.0%	27.6
27/07/2025 23:00:00	30.0	3	4	35	32.5	25.0%	28.5
28/07/2025 00:00:00	35.0	1	1	35	32.5	100.0%	32.0
28/07/2025 01:00:00	25.0	4	5	30	0.0	0.0%	20.2
28/07/2025 02:00:00	0.0	0	0	0	0.0	0.0%	0.0
28/07/2025 03:00:00	0.0	0	0	0	0.0	0.0%	0.0
28/07/2025 04:00:00	0.0	0	0	0	0.0	0.0%	0.0
28/07/2025 05:00:00	35.0	1	1	35	32.5	100.0%	32.0
28/07/2025 06:00:00	32.5	3	4	35	32.5	50.0%	29.8
28/07/2025 07:00:00	34.3	25	29	40	33.1	58.6%	29.9
28/07/2025 08:00:00	34.8	44	52	40	33.8	53.8%	29.3
28/07/2025 09:00:00	31.7	34	40	45	34.4	20.0%	27.3
28/07/2025 10:00:00	32.2	31	36	35	32.5	25.0%	26.7
28/07/2025 11:00:00	29.3	29	34	40	35.8	8.8%	24.4
28/07/2025 12:00:00	28.6	32	38	30	0.0	0.0%	24.6
28/07/2025 13:00:00	30.0	26	31	40	33.5	16.1%	25.3
28/07/2025 14:00:00	29.4	27	32	35	32.5	9.4%	25.1
28/07/2025 15:00:00	33.1	26	30	45	33.6	30.0%	28.4
28/07/2025 16:00:00	29.2	26	31	40	35.0	12.9%	22.0
28/07/2025 17:00:00	31.5	49	58	45	34.2	20.7%	26.3
28/07/2025 18:00:00	32.3	42	49	35	32.5	26.5%	27.4

28/07/2025 19:00:00	31.7	26	31	40	33.2	22.6%	26.3
28/07/2025 20:00:00	33.8	19	22	40	34.2	27.3%	25.8
28/07/2025 21:00:00	32.9	20	24	40	33.1	33.3%	28.3
28/07/2025 22:00:00	32.5	9	11	35	32.5	36.4%	29.1
28/07/2025 23:00:00	35.0	3	4	40	34.2	75.0%	32.0
29/07/2025 00:00:00	35.0	3	3	35	32.5	100.0%	32.0
29/07/2025 01:00:00	0.0	0	0	0	0.0	0.0%	0.0
29/07/2025 02:00:00	0.0	0	0	0	0.0	0.0%	0.0
29/07/2025 03:00:00	0.0	0	0	0	0.0	0.0%	0.0
29/07/2025 04:00:00	0.0	0	0	0	0.0	0.0%	0.0
29/07/2025 05:00:00	40.0	2	2	40	37.5	50.0%	32.0
29/07/2025 06:00:00	35.0	3	3	35	32.5	33.3%	25.3
29/07/2025 07:00:00	34.0	30	35	45	34.4	37.1%	28.2
29/07/2025 08:00:00	34.2	44	52	40	34.1	36.5%	28.0
29/07/2025 09:00:00	30.7	39	46	40	33.1	17.4%	25.9
29/07/2025 10:00:00	29.6	28	33	35	32.5	12.1%	23.9
29/07/2025 11:00:00	33.0	27	32	45	35.0	25.0%	25.6
29/07/2025 12:00:00	30.0	40	47	40	33.9	14.9%	25.6
29/07/2025 13:00:00	29.5	35	41	35	32.5	9.8%	25.1
29/07/2025 14:00:00	30.0	37	44	40	33.2	15.9%	23.9
29/07/2025 15:00:00	29.5	24	28	40	34.2	10.7%	23.1
29/07/2025 16:00:00	30.0	44	52	40	33.8	15.4%	24.1
29/07/2025 17:00:00	33.3	26	30	45	34.4	26.7%	27.0
29/07/2025 18:00:00	32.8	42	49	40	33.8	24.5%	27.3
29/07/2025 19:00:00	32.0	31	37	40	34.4	21.6%	26.9
29/07/2025 20:00:00	34.2	20	23	45	34.4	34.8%	28.8
29/07/2025 21:00:00	35.0	13	15	40	33.8	53.3%	30.1
29/07/2025 22:00:00	40.0	8	9	50	37.5	44.4%	31.6
29/07/2025 23:00:00	33.8	5	6	35	32.5	66.7%	29.0
30/07/2025 00:00:00	30.0	1	1	30	0.0	0.0%	27.0
30/07/2025 01:00:00	30.0	1	1	30	0.0	0.0%	27.0
30/07/2025 02:00:00	40.0	1	1	40	37.5	100.0%	37.0
30/07/2025 03:00:00	0.0	0	0	0	0.0	0.0%	0.0
30/07/2025 04:00:00	0.0	0	0	0	0.0	0.0%	0.0
30/07/2025 05:00:00	30.0	1	1	30	0.0	0.0%	27.0
30/07/2025 06:00:00	35.0	6	7	40	33.8	57.1%	30.0
30/07/2025 07:00:00	37.0	24	28	45	35.0	50.0%	30.0
30/07/2025 08:00:00	34.3	51	60	50	34.0	45.0%	28.2
30/07/2025 09:00:00	32.8	47	55	40	34.0	23.6%	26.3
30/07/2025 10:00:00	28.8	21	25	40	37.5	4.0%	24.4
30/07/2025 11:00:00	31.7	31	37	40	33.8	21.6%	26.7
30/07/2025 12:00:00	29.5	29	34	35	32.5	8.8%	25.2
30/07/2025 13:00:00	31.0	26	31	40	33.3	19.4%	25.4
30/07/2025 14:00:00	32.1	28	33	40	33.1	24.2%	26.5
30/07/2025 15:00:00	28.5	20	24	35	32.5	4.2%	23.6
30/07/2025 16:00:00	31.0	24	28	35	32.5	17.9%	25.7
30/07/2025 17:00:00	33.8	37	44	40	33.8	36.4%	27.8
30/07/2025 18:00:00	32.7	53	62	40	33.8	24.2%	26.7

30/07/2025 19:00:00	34.0	30	35	40	33.1	48.6%	28.4
30/07/2025 20:00:00	33.8	20	24	40	34.6	29.2%	28.1
30/07/2025 21:00:00	33.3	19	22	40	33.2	31.8%	27.5
30/07/2025 22:00:00	31.7	18	21	40	33.8	19.0%	26.0
30/07/2025 23:00:00	35.0	6	7	40	35.0	28.6%	29.4
31/07/2025 00:00:00	43.3	3	4	45	42.5	75.0%	38.3
31/07/2025 01:00:00	0.0	0	0	0	0.0	0.0%	0.0
31/07/2025 02:00:00	0.0	0	0	0	0.0	0.0%	0.0
31/07/2025 03:00:00	0.0	0	0	0	0.0	0.0%	0.0
31/07/2025 04:00:00	0.0	0	0	0	0.0	0.0%	0.0
31/07/2025 05:00:00	35.0	2	2	35	32.5	50.0%	27.0
31/07/2025 06:00:00	35.0	3	4	40	33.8	100.0%	33.5
31/07/2025 07:00:00	35.0	24	28	45	34.8	39.3%	29.8
31/07/2025 08:00:00	33.1	50	59	40	33.3	32.2%	27.8
31/07/2025 09:00:00	31.9	37	43	40	33.1	20.9%	27.4
31/07/2025 10:00:00	29.7	25	29	40	34.2	10.3%	25.7
31/07/2025 11:00:00	29.3	36	42	40	34.2	7.1%	25.1
31/07/2025 12:00:00	31.2	36	42	40	34.6	16.7%	25.5
31/07/2025 13:00:00	32.1	22	26	35	32.5	26.9%	25.8
31/07/2025 14:00:00	0.0	0	0	0	0.0	0.0%	0.0

Day/Time Ending	85th pctl (MPH)	85th pctl cnts	Total Cnts	Max Speed	Avg Speeder	% Speeders	Avg Speed
25/06/2025 00:00:00	32.5	90	106	45	34.6	22.6%	26.9
26/06/2025 00:00:00	30.6	855	1006	50	33.4	16.7%	25.1
27/06/2025 00:00:00	31.1	921	1083	50	33.4	18.4%	25.3
28/06/2025 00:00:00	31.1	983	1156	45	33.5	18.3%	25.3
29/06/2025 00:00:00	30.9	844	993	45	33.5	17.8%	25.0
30/06/2025 00:00:00	31.7	547	643	45	33.9	19.9%	25.5
01/07/2025 00:00:00	31.2	818	962	45	33.6	18.7%	25.3
02/07/2025 00:00:00	31.0	786	925	50	33.6	17.9%	24.9
03/07/2025 00:00:00	32.1	544	640	55	33.6	23.0%	25.6
04/07/2025 00:00:00	33.3	634	746	50	33.8	30.2%	26.6
05/07/2025 00:00:00	33.5	647	761	50	34.1	32.6%	27.3
06/07/2025 00:00:00	33.6	562	661	55	34.0	34.0%	28.2
07/07/2025 00:00:00	33.9	462	543	45	33.9	36.5%	28.5
08/07/2025 00:00:00	33.2	912	1073	45	33.8	29.5%	27.4
09/07/2025 00:00:00	32.5	1065	1253	50	33.5	25.5%	26.3
10/07/2025 00:00:00	32.7	961	1131	50	33.6	27.0%	27.0
11/07/2025 00:00:00	33.8	904	1063	50	33.9	35.7%	28.2
12/07/2025 00:00:00	34.2	576	678	50	34.3	37.8%	28.3
13/07/2025 00:00:00	34.1	416	489	50	33.8	43.1%	28.9
14/07/2025 00:00:00	33.8	368	433	50	33.7	39.0%	28.6
15/07/2025 00:00:00	33.4	527	620	50	33.8	32.7%	27.8
16/07/2025 00:00:00	33.3	550	647	45	33.9	29.7%	27.3
17/07/2025 00:00:00	33.4	550	647	45	33.7	32.3%	27.8
18/07/2025 00:00:00	33.5	557	655	55	33.9	32.2%	27.2
19/07/2025 00:00:00	33.5	547	643	50	34.1	31.6%	27.4
20/07/2025 00:00:00	33.4	452	532	50	33.6	33.6%	28.2
21/07/2025 00:00:00	33.8	299	352	45	33.8	36.4%	28.4
22/07/2025 00:00:00	33.6	524	617	50	33.9	33.2%	27.3
23/07/2025 00:00:00	33.4	499	587	50	33.9	31.2%	27.3
24/07/2025 00:00:00	33.5	512	602	45	33.7	33.6%	27.7
25/07/2025 00:00:00	33.6	524	616	55	33.9	34.4%	27.8
26/07/2025 00:00:00	33.8	516	607	50	34.5	34.1%	28.0
27/07/2025 00:00:00	33.3	430	506	50	33.7	31.8%	27.3
28/07/2025 00:00:00	34.0	303	356	50	33.9	39.9%	29.0
29/07/2025 00:00:00	32.5	480	565	45	33.5	25.7%	26.6
30/07/2025 00:00:00	32.3	497	585	50	34.0	23.1%	26.2
31/07/2025 00:00:00	33.1	496	584	50	34.0	27.7%	26.9
31/07/2025 13:59:59	32.3	234	275	45	33.7	23.3%	26.8

Incoming Dir Weekly Counts
 Flordon Road, Meddings from A140

from Tue-Jun-24-2025-07-00-PM to Thu-Jul-31-2025-01-59-PM

	23/06/2025	to	29/06/2025							
	Monday	Tuesday	Wednesday	Thursday	Friday	Saturday	Sunday	Week	Weekend	Week Day 85%
Hour	23/06/2025	24/06/2025	25/06/2025	26/06/2025	27/06/2025	28/06/2025	29/06/2025	Day Avg	Avg	Avg Speed
0 - 1	*	*	4	2	5	10	8	3.67	9	36.67
1 - 2	*	*	0	0	0	1	3	0	2	0
2 - 3	*	*	0	0	0	1	1	0	1	0
3 - 4	*	*	2	2	3	4	0	2.33	2	33.33
4 - 5	*	*	4	4	1	0	4	3	2	22.77
5 - 6	*	*	18	13	14	7	6	15	6.5	32.67
6 - 7	*	*	38	38	34	17	12	36.67	14.5	31.43
7 - 8	*	*	88	96	97	32	16	93.67	24	31.7
8 - 9	*	*	103	101	94	83	29	99.33	56	30.33
9 - 10	*	*	70	71	79	99	62	73.33	80.5	29.43
10 - 11	*	*	66	64	71	71	72	67	71.5	30.67
11 - 12	*	*	63	58	70	69	74	63.67	71.5	30.03
12 - 13	*	*	50	68	67	78	53	61.67	65.5	30.1
13 - 14	*	*	36	49	55	72	33	46.67	52.5	30.9
14 - 15	*	*	64	59	72	63	45	65	54	29.9
15 - 16	*	*	64	71	68	50	39	67.67	44.5	30.1
16 - 17	*	*	92	102	108	59	51	100.67	55	31.77
17 - 18	*	*	76	83	115	61	28	91.33	44.5	31.83
18 - 19	*	*	56	72	91	58	34	73	46	30.77
19 - 20	*	29	40	61	38	61	28	42	44.5	31.3
20 - 21	*	55	42	36	30	30	28	40.75	29	32.35
21 - 22	*	14	18	17	22	24	8	17.75	16	31.72
22 - 23	*	7	7	11	11	29	8	9	18.5	33.33
23 - 24	*	1	5	5	11	14	1	5.5	7.5	33.33
Totals	0	106	1006	1083	1156	993	643			
% of Total	0%	2.13%	20.17%	21.72%	23.18%	19.91%	12.89%			

Incoming Dir Weekly Counts
 Flordon Road, Meddings from A140

from Tue-Jun-24-2025-07-00-PM to Thu-Jul-31-2025-01-59-PM

	30/06/2025	to	06/07/2025							
	Monday	Tuesday	Wednesday	Thursday	Friday	Saturday	Sunday	Week	Weekend	Week Day 85%
Hour	30/06/2025	01/07/2025	02/07/2025	03/07/2025	04/07/2025	05/07/2025	06/07/2025	Day Avg	Avg	Avg Speed
0 - 1	8	4	2	1	4	3	8	3.8	5.5	36
1 - 2	2	1	0	1	0	5	3	0.8	4	33.33
2 - 3	0	0	0	0	2	0	1	0.4	0.5	45
3 - 4	3	1	4	2	0	0	2	2	1	32.5
4 - 5	5	3	4	1	1	2	2	2.8	2	30.76
5 - 6	13	13	9	4	4	3	0	8.6	1.5	34.16
6 - 7	37	46	43	27	32	10	2	37	6	33.38
7 - 8	80	82	78	81	58	17	18	75.8	17.5	32.4
8 - 9	110	66	29	63	80	28	26	69.6	27	31.22
9 - 10	60	62	20	46	54	40	34	48.4	37	30.32
10 - 11	50	59	27	38	47	56	36	44.2	46	29.92
11 - 12	51	55	26	56	48	67	25	47.2	46	28.56
12 - 13	49	56	15	38	39	47	48	39.4	47.5	31.34
13 - 14	49	35	48	39	49	43	33	44	38	31.8
14 - 15	56	36	56	41	47	36	43	47.2	39.5	31.68
15 - 16	68	68	55	54	55	40	31	60	35.5	31.24
16 - 17	107	90	52	41	54	61	36	68.8	48.5	32.9
17 - 18	66	77	50	60	50	50	33	60.6	41.5	32.42
18 - 19	51	66	32	45	40	47	35	46.8	41	32.76
19 - 20	56	35	27	35	25	43	19	35.6	31	32.84
20 - 21	21	38	28	29	20	19	35	27.2	27	32.82
21 - 22	12	18	22	29	35	19	43	23.2	31	32.56
22 - 23	6	11	10	9	10	15	17	9.2	16	33.3
23 - 24	2	3	3	6	7	10	13	4.2	11.5	36.76
Totals	962	925	640	746	761	661	543			
% of Total	18.37%	17.66%	12.22%	14.24%	14.53%	12.62%	10.37%			

Incoming Dir Weekly Counts
 Flordon Road, Meddings from A140

from Tue-Jun-24-2025-07-00-PM to Thu-Jul-31-2025-01-59-PM

	07/07/2025	to	13/07/2025							
	Monday	Tuesday	Wednesday	Thursday	Friday	Saturday	Sunday	Week	Weekend	Week Day 85%
Hour	07/07/2025	08/07/2025	09/07/2025	10/07/2025	11/07/2025	12/07/2025	13/07/2025	Day Avg	Avg	Avg Speed
0 - 1	7	0	2	0	1	9	2	2	5.5	35
1 - 2	8	0	0	0	0	0	5	1.6	2.5	30
2 - 3	0	0	0	0	0	0	1	0	0.5	0
3 - 4	0	2	0	0	0	0	0	0.4	0	25
4 - 5	5	5	3	1	4	4	1	3.6	2.5	35.5
5 - 6	14	2	6	7	3	2	2	6.4	2	35.38
6 - 7	20	27	29	32	29	10	7	27.4	8.5	35.5
7 - 8	87	116	117	96	69	18	13	97	15.5	34.18
8 - 9	63	123	112	99	67	30	16	92.8	23	32.94
9 - 10	50	62	48	48	33	27	19	48.2	23	33.22
10 - 11	31	54	45	34	22	44	25	37.2	34.5	31.88
11 - 12	43	47	49	50	59	45	31	49.6	38	31.66
12 - 13	83	75	44	43	24	58	51	53.8	54.5	31.32
13 - 14	49	109	58	50	39	30	31	61	30.5	32.36
14 - 15	82	95	74	65	36	32	46	70.4	39	32.54
15 - 16	117	105	107	97	59	29	42	97	35.5	32.78
16 - 17	171	108	135	141	31	32	37	117.2	34.5	32.1
17 - 18	124	163	142	134	64	33	28	125.4	30.5	32.98
18 - 19	58	68	75	70	36	25	32	61.4	28.5	34.1
19 - 20	21	41	33	43	38	24	17	35.2	20.5	33.74
20 - 21	25	22	28	24	15	13	11	22.8	12	34.96
21 - 22	10	22	18	19	35	10	8	20.8	9	35
22 - 23	4	6	5	6	8	8	6	5.8	7	33.92
23 - 24	1	1	1	4	6	6	2	2.6	4	37
Totals	1073	1253	1131	1063	678	489	433			
% of Total	17.53%	20.47%	18.48%	17.37%	11.08%	7.99%	7.08%			

Incoming Dir Weekly Counts
 Flordon Road, Meddings from A140

from Tue-Jun-24-2025-07-00-PM to Thu-Jul-31-2025-01-59-PM

	14/07/2025	to	20/07/2025							
	Monday	Tuesday	Wednesday	Thursday	Friday	Saturday	Sunday	Week	Weekend	Week Day 85%
Hour	14/07/2025	15/07/2025	16/07/2025	17/07/2025	18/07/2025	19/07/2025	20/07/2025	Day Avg	Avg	Avg Speed
0 - 1	1	0	3	1	0	4	0	1	2	31.67
1 - 2	1	0	1	1	0	0	1	0.6	0.5	35
2 - 3	0	0	0	0	0	0	0	0	0	0
3 - 4	0	0	0	0	1	0	1	0.2	0.5	30
4 - 5	0	3	2	1	5	1	3	2.2	2	35.62
5 - 6	2	5	8	5	4	4	0	4.8	2	34.76
6 - 7	24	26	34	33	23	12	8	28	10	35.52
7 - 8	73	71	71	67	58	22	16	68	19	34.18
8 - 9	57	59	61	54	58	18	10	57.8	14	34.06
9 - 10	35	37	37	46	31	34	22	37.2	28	32.02
10 - 11	29	48	23	36	30	48	32	33.2	40	32.48
11 - 12	32	36	30	43	42	44	34	36.6	39	32.32
12 - 13	35	33	35	38	30	49	40	34.2	44.5	32.12
13 - 14	35	30	43	45	45	46	28	39.6	37	32.62
14 - 15	40	45	44	34	52	31	29	43	30	31.3
15 - 16	59	44	45	42	37	38	29	45.4	33.5	32.56
16 - 17	51	44	30	54	57	29	22	47.2	25.5	33.36
17 - 18	41	59	62	44	47	34	21	50.6	27.5	33.2
18 - 19	42	37	34	49	42	38	13	40.8	25.5	33.38
19 - 20	18	28	30	24	33	29	16	26.6	22.5	33.3
20 - 21	19	16	22	16	16	15	14	17.8	14.5	33.5
21 - 22	16	18	18	11	12	21	7	15	14	33
22 - 23	4	7	11	7	12	7	4	8.2	5.5	36.42
23 - 24	6	1	3	4	8	8	2	4.4	5	36
Totals	620	647	647	655	643	532	352			
% of Total	15.14%	15.8%	15.8%	15.99%	15.7%	12.99%	8.59%			

Incoming Dir Weekly Counts
 Flordon Road, Meddings from A140

from Tue-Jun-24-2025-07-00-PM to Thu-Jul-31-2025-01-59-PM

	21/07/2025	to	27/07/2025							
	Monday	Tuesday	Wednesday	Thursday	Friday	Saturday	Sunday	Week	Weekend	Week Day 85%
Hour	21/07/2025	22/07/2025	23/07/2025	24/07/2025	25/07/2025	26/07/2025	27/07/2025	Day Avg	Avg	Avg Speed
0 - 1	1	0	1	0	0	3	4	0.4	3.5	37.5
1 - 2	1	0	0	0	0	0	3	0.2	1.5	35
2 - 3	0	0	0	5	0	0	1	1	0.5	40
3 - 4	1	0	1	0	0	1	1	0.4	1	35
4 - 5	3	3	1	0	1	0	0	1.6	0	36.25
5 - 6	10	7	3	5	6	4	1	6.2	2.5	35.68
6 - 7	24	23	25	33	17	8	7	24.4	7.5	34.32
7 - 8	59	64	75	54	50	11	7	60.4	9	33.72
8 - 9	50	57	57	42	47	26	12	50.6	19	33.24
9 - 10	21	54	30	21	26	29	30	30.4	29.5	32.16
10 - 11	44	26	36	49	50	44	36	41	40	32.4
11 - 12	32	33	38	83	32	66	13	43.6	39.5	31.78
12 - 13	31	38	22	35	35	58	34	32.2	46	32.64
13 - 14	25	30	51	36	40	44	29	36.4	36.5	32.38
14 - 15	43	38	35	39	47	34	29	40.4	31.5	32.6
15 - 16	46	44	30	29	51	25	30	40	27.5	32.06
16 - 17	62	32	47	34	43	39	37	43.6	38	34.04
17 - 18	51	49	39	48	31	30	18	43.6	24	33.88
18 - 19	48	24	38	45	33	30	19	37.6	24.5	33.86
19 - 20	23	24	25	21	27	16	18	24	17	35.62
20 - 21	24	21	10	23	31	17	14	21.8	15.5	35.42
21 - 22	13	10	19	8	19	8	8	13.8	8	34.52
22 - 23	4	4	14	5	11	9	4	7.6	6.5	34.5
23 - 24	1	6	5	1	10	4	1	4.6	2.5	34.5
Totals	617	587	602	616	607	506	356			
% of Total	15.86%	15.09%	15.47%	15.83%	15.6%	13%	9.15%			

Incoming Dir Weekly Counts
 Flordon Road, Meddings from A140

from Tue-Jun-24-2025-07-00-PM to Thu-Jul-31-2025-01-59-PM

	28/07/2025	to	03/08/2025							
	Monday	Tuesday	Wednesday	Thursday	Friday	Saturday	Sunday	Week	Weekend	Week Day 85%
Hour	28/07/2025	29/07/2025	30/07/2025	31/07/2025	01/08/2025	02/08/2025	03/08/2025	Day Avg	Avg	Avg Speed
0 - 1	5	0	1	0	*	*	*	1.5	0	27.5
1 - 2	0	0	1	0	*	*	*	0.25	0	40
2 - 3	0	0	0	0	*	*	*	0	0	0
3 - 4	0	0	0	0	*	*	*	0	0	0
4 - 5	1	2	1	2	*	*	*	1.5	0	35
5 - 6	4	3	7	4	*	*	*	4.5	0	34.38
6 - 7	29	35	28	28	*	*	*	30	0	35.08
7 - 8	52	52	60	59	*	*	*	55.75	0	34.1
8 - 9	40	46	55	43	*	*	*	46	0	31.78
9 - 10	36	33	25	29	*	*	*	30.75	0	30.08
10 - 11	34	32	37	42	*	*	*	36.25	0	30.82
11 - 12	38	47	34	42	*	*	*	40.25	0	29.82
12 - 13	31	41	31	26	*	*	*	32.25	0	30.65
13 - 14	32	44	33	0	*	*	*	27.25	0	30.5
14 - 15	30	28	24	*	*	*	*	27.33	0	30.37
15 - 16	31	52	28	*	*	*	*	37	0	30.07
16 - 17	58	30	44	*	*	*	*	44	0	32.87
17 - 18	49	49	62	*	*	*	*	53.33	0	32.6
18 - 19	31	37	35	*	*	*	*	34.33	0	32.57
19 - 20	22	23	24	*	*	*	*	23	0	33.93
20 - 21	24	15	22	*	*	*	*	20.33	0	33.73
21 - 22	11	9	21	*	*	*	*	13.67	0	34.73
22 - 23	4	6	7	*	*	*	*	5.67	0	34.6
23 - 24	3	1	4	*	*	*	*	2.67	0	36.1
Totals	565	585	584	275	0	0	0			
% of Total	28.12%	29.12%	29.07%	13.69%	0%	0%	0%			

Incoming Dir Monthly Counts
 Flordon Road, Meddings from A140

from Tue-Jun-24-2025-07-00-PM to Thu-Jul-31-2025-01-59-PM

Hour	Jun 2025							Week Day Avg	Weekend Avg	Week Day 85% Avg Speed
	Monday	Tuesday	Wednesday	Thursday	Friday	Saturday	Sunday			
0 - 1	8	*	4	2	5	10	8	4.75	9	35
1 - 2	2	*	0	0	0	1	3	0.5	2	35
2 - 3	0	*	0	0	0	1	1	0	1	0
3 - 4	3	*	2	2	3	4	0	2.5	2	33.75
4 - 5	5	*	4	4	1	0	4	3.5	2	23.32
5 - 6	13	*	18	13	14	7	6	14.5	6.5	33.88
6 - 7	37	*	38	38	34	17	12	36.75	14.5	31.7
7 - 8	80	*	88	96	97	32	16	90.25	24	31.78
8 - 9	110	*	103	101	94	83	29	102	56	30.5
9 - 10	60	*	70	71	79	99	62	70	80.5	30.25
10 - 11	50	*	66	64	71	71	72	62.75	71.5	30.12
11 - 12	51	*	63	58	70	69	74	60.5	71.5	29.75
12 - 13	49	*	50	68	67	78	53	58.5	65.5	30.25
13 - 14	49	*	36	49	55	72	33	47.25	52.5	31.45
14 - 15	56	*	64	59	72	63	45	62.75	54	30.2
15 - 16	68	*	64	71	68	50	39	67.75	44.5	30.08
16 - 17	107	*	92	102	108	59	51	102.25	55	31.92
17 - 18	66	*	76	83	115	61	28	85	44.5	31.32
18 - 19	51	*	56	72	91	58	34	67.5	46	30.48
19 - 20	56	29	40	61	38	61	28	44.8	44.5	31.04
20 - 21	21	55	42	36	30	30	28	36.8	29	32.48
21 - 22	12	14	18	17	22	24	8	16.6	16	31.38
22 - 23	6	7	7	11	11	29	8	8.4	18.5	33.66
23 - 24	2	1	5	5	11	14	1	4.8	7.5	31.66
Totals	962	106	1006	1083	1156	993	643			
% of Total	16.17%	1.78%	16.91%	18.2%	19.43%	16.69%	10.81%			

Incoming Dir Monthly Counts
 Flordon Road, Meddings from A140

from Tue-Jun-24-2025-07-00-PM to Thu-Jul-31-2025-01-59-PM

	Jul 2025							Week	Weekend	Week Day 85%
Hour	Monday	Tuesday	Wednesday	Thursday	Friday	Saturday	Sunday	Day Avg	Avg	Avg Speed
0 - 1	14	4	9	2	5	19	14	6.8	16.5	36
1 - 2	10	1	2	2	0	5	12	3	8.5	34.38
2 - 3	0	0	0	5	2	0	3	1.4	1.5	42.5
3 - 4	1	3	5	2	1	1	4	2.4	2.5	32.5
4 - 5	9	16	11	5	11	7	6	10.4	6.5	35.26
5 - 6	30	30	33	25	17	13	3	27	8	34.72
6 - 7	97	157	159	153	101	40	24	133.4	32	34.66
7 - 8	271	385	401	357	235	68	54	329.8	61	33.94
8 - 9	210	351	314	301	252	102	64	285.6	83	33.08
9 - 10	142	248	160	190	144	130	105	176.8	117.5	32.1
10 - 11	138	219	168	199	149	192	129	174.6	160.5	31.56
11 - 12	145	218	177	274	181	222	103	199	162.5	31
12 - 13	180	243	147	180	128	212	173	175.6	192.5	31.98
13 - 14	141	248	233	170	173	163	121	193	142	32.14
14 - 15	195	242	233	179	182	133	147	206.2	140	32.06
15 - 16	253	313	265	222	202	132	132	251	132	32.36
16 - 17	342	304	308	270	185	161	132	281.8	146.5	33.06
17 - 18	265	397	355	286	192	147	100	299	123.5	33.18
18 - 19	179	232	214	209	151	140	99	197	119.5	33.66
19 - 20	84	151	139	123	123	112	70	124	91	34.24
20 - 21	92	112	110	92	82	64	74	97.6	69	34.06
21 - 22	50	77	98	67	101	58	66	78.6	62	34.14
22 - 23	16	34	47	27	41	39	31	33	35	35.54
23 - 24	11	12	16	15	31	28	18	17	23	37
Totals	2875	3997	3604	3355	2689	2188	1684			
% of Total	14.1%	19.6%	17.67%	16.45%	13.19%	10.73%	8.26%			

Incoming Dir Weekly Speeds
 Flordon Road, Meddings from A140

from Tue-Jun-24-2025-07-00-PM to Thu-Jul-31-2025-01-59-PM

	23/06/2025	to	29/06/2025							
	Monday	Tuesday	Wednesday	Thursday	Friday	Saturday	Sunday	Week	Weekend	Week Day 85%
Hour	23/06/2025	24/06/2025	25/06/2025	26/06/2025	27/06/2025	28/06/2025	29/06/2025	Day Avg	Avg	Avg Speed
0 - 1	*	*	29.75	32.5	31.2	27.3	29.62	30.91	28.33	36.67
1 - 2	*	*	0	0	0	22	30.33	0	28.25	0
2 - 3	*	*	0	0	0	17	42	0	29.5	0
3 - 4	*	*	24.5	24.5	23.67	22	0	24.14	22	33.33
4 - 5	*	*	27	21	17	0	27	23.22	27	22.77
5 - 6	*	*	23.5	25.15	23.64	22.71	26.17	24.02	24.31	32.67
6 - 7	*	*	26.11	25.29	26.97	23.41	22.5	26.09	23.03	31.43
7 - 8	*	*	25.61	26.36	25.99	25.97	25	26	25.65	31.7
8 - 9	*	*	25.32	25.28	24.41	25.14	26.72	25.02	25.55	30.33
9 - 10	*	*	24.7	25.39	23.73	24.35	25.11	24.58	24.65	29.43
10 - 11	*	*	25.91	25.73	24.65	24	25.53	25.41	24.77	30.67
11 - 12	*	*	23.35	24.28	24.97	24.39	25.28	24.23	24.85	30.03
12 - 13	*	*	24.46	23.88	24.72	23.56	24.15	24.34	23.8	30.1
13 - 14	*	*	24.42	25.22	25.69	25.51	25.12	25.2	25.39	30.9
14 - 15	*	*	24.25	24.51	24.76	25.51	24.69	24.52	25.17	29.9
15 - 16	*	*	24.8	24.37	24.96	27.08	27.18	24.7	27.12	30.1
16 - 17	*	*	25.52	26.38	25.89	25.36	27.59	25.94	26.39	31.77
17 - 18	*	*	24.75	26.77	26.59	25.66	25.04	26.14	25.46	31.83
18 - 19	*	*	24.68	24.32	25.23	24.67	24.26	24.79	24.52	30.77
19 - 20	*	26.34	25.98	25.89	25.29	26.84	25.36	25.85	26.37	31.3
20 - 21	*	26.76	26.55	24.33	26	24.57	23.86	26.03	24.22	32.35
21 - 22	*	27.5	25.72	25.12	24.95	24.29	26.5	25.69	24.84	31.72
22 - 23	*	28.43	24.43	24	29	24.28	25.75	26.47	24.59	33.33
23 - 24	*	27	31	25	24.91	22.79	32	26.41	23.4	33.33
Totals	0	26.9	25.1	25.3	25.3	25	25.5			
% of Total	0%	17.57%	16.39%	16.53%	16.53%	16.33%	16.66%			

Incoming Dir Weekly Speeds
 Flordon Road, Meddings from A140

from Tue-Jun-24-2025-07-00-PM to Thu-Jul-31-2025-01-59-PM

	30/06/2025	to	06/07/2025							
	Monday	Tuesday	Wednesday	Thursday	Friday	Saturday	Sunday	Week	Weekend	Week Day 85%
Hour	30/06/2025	01/07/2025	02/07/2025	03/07/2025	04/07/2025	05/07/2025	06/07/2025	Day Avg	Avg	Avg Speed
0 - 1	23.38	28.25	34.5	42	32	30.33	30.25	28.37	30.27	36
1 - 2	27	27	0	32	0	25	28.67	28.25	26.37	33.33
2 - 3	0	0	0	0	37	0	37	37	37	45
3 - 4	30.67	37	25.75	22.5	0	0	29.5	27.7	29.5	32.5
4 - 5	22.2	23.67	17.25	37	32	27	27	22.86	27	30.76
5 - 6	28.69	24.31	23.22	27	34.75	33.67	0	26.63	33.67	34.16
6 - 7	26.62	24.78	26.81	30.7	31.22	30.2	29.5	27.6	30.08	33.38
7 - 8	26.01	25.28	24.54	26.48	29.29	28.65	29.89	26.15	29.29	32.4
8 - 9	25.15	23.27	21.72	28.27	27.36	29.39	29.08	25.58	29.24	31.22
9 - 10	25.63	23.19	21.25	25.24	24.98	26.8	29.29	24.43	27.95	30.32
10 - 11	24.04	23.39	22.22	25.76	24.36	27.54	29.28	24.01	28.22	29.92
11 - 12	24.04	23.35	20.12	21.98	23.79	26.88	29.04	22.91	27.47	28.56
12 - 13	25.06	23.38	21.27	26.5	27.67	26.87	27.23	25.09	27.05	31.34
13 - 14	26.86	21.97	24.21	23.33	25.16	27.91	27.91	24.5	27.91	31.8
14 - 15	26.04	23.58	25.32	25.9	26.06	28.92	27.98	25.47	28.41	31.68
15 - 16	24.65	24.4	25.67	24.74	26.35	29.85	29.29	25.11	29.61	31.24
16 - 17	26.15	27	26.98	28.32	28.15	27.7	27.61	27.07	27.67	32.9
17 - 18	24.3	27.48	28.98	28.18	28.4	29.36	29	27.33	29.22	32.42
18 - 19	23.75	27.03	29.38	29.33	28.1	28.45	30.17	27.26	29.18	32.76
19 - 20	24.7	25.97	28.52	27.49	30.32	28.86	29	26.87	28.9	32.84
20 - 21	26.48	24.89	28.43	28.31	29.25	26.79	29.14	27.24	28.31	32.82
21 - 22	25.25	25.56	26.77	27.1	27.26	31.74	26.81	26.66	28.32	32.56
22 - 23	29.67	28.64	30.6	27.78	30.8	26.87	27.47	29.5	27.19	33.3
23 - 24	22	27	38.67	29.5	30	27.6	26.08	29.9	26.74	36.76
Totals	25.3	24.9	25.6	26.6	27.3	28.2	28.5			
% of Total	13.57%	13.36%	13.73%	14.27%	14.65%	15.13%	15.29%			

Incoming Dir Weekly Speeds
 Flordon Road, Meddings from A140

from Tue-Jun-24-2025-07-00-PM to Thu-Jul-31-2025-01-59-PM

	07/07/2025	to	13/07/2025							
	Monday	Tuesday	Wednesday	Thursday	Friday	Saturday	Sunday	Week	Weekend	Week Day 85%
Hour	07/07/2025	08/07/2025	09/07/2025	10/07/2025	11/07/2025	12/07/2025	13/07/2025	Day Avg	Avg	Avg Speed
0 - 1	26.29	0	39.5	0	22	28.22	32	28.5	28.91	35
1 - 2	27.25	0	0	0	0	0	31	27.25	31	30
2 - 3	0	0	0	0	0	0	32	0	32	0
3 - 4	0	22.5	0	0	0	0	0	22.5	0	25
4 - 5	28	33	30.33	37	29.5	29.5	27	30.61	29	35.5
5 - 6	30.07	29.5	33.83	28.43	32.33	27	37	30.59	32	35.38
6 - 7	32	30.93	30.31	29.31	28.38	29.6	27.86	30.04	28.88	35.5
7 - 8	27.97	27.32	27.16	29.56	29.36	31.11	29.54	28.13	30.45	34.18
8 - 9	26.29	26.09	27.52	28.35	28.91	28.83	30	27.35	29.24	32.94
9 - 10	26.88	25.1	25.12	26.48	27.15	27.19	26.89	26.03	27.07	33.22
10 - 11	26.55	25.54	26.09	27.12	27.86	28.95	28.68	26.4	28.86	31.88
11 - 12	27.4	26.34	25.04	26.88	24.88	29.36	29.19	26.03	29.29	31.66
12 - 13	26.65	23.88	25.86	25.74	28.33	27.53	27.37	25.75	27.46	31.32
13 - 14	28.84	23.72	25.26	27.42	27.67	29.77	29.58	25.95	29.67	32.36
14 - 15	26.49	25.11	26.58	26.82	28.5	28.94	27.52	26.4	28.1	32.54
15 - 16	26.24	26.94	26.54	27.92	28.34	30.21	27.67	27.05	28.7	32.78
16 - 17	26.2	25.89	26.53	28.54	29.42	26.91	28.84	26.95	27.94	32.1
17 - 18	28.07	27.37	27.81	28.28	28.23	30.45	29.54	27.89	30.03	32.98
18 - 19	29.4	28.94	27.2	29.89	27.19	29.76	29.16	28.61	29.42	34.1
19 - 20	30.57	24.2	27.15	29.67	28.71	28.21	28.35	27.82	28.27	33.74
20 - 21	29.08	29.59	29.21	29.08	28.93	30.92	29.73	29.19	30.37	34.96
21 - 22	29.6	28.45	27.72	29.53	30.29	26.2	28.25	29.25	27.11	35
22 - 23	29.5	28	31.2	28	32	30.25	27.83	29.86	29.21	33.92
23 - 24	37	32	37	32	31.17	27.83	29.5	32.38	28.25	37
Totals	27.4	26.3	27	28.2	28.3	28.9	28.6			
% of Total	14.07%	13.51%	13.87%	14.48%	14.54%	14.84%	14.69%			

Incoming Dir Weekly Speeds
 Flordon Road, Meddings from A140

from Tue-Jun-24-2025-07-00-PM to Thu-Jul-31-2025-01-59-PM

	14/07/2025	to	20/07/2025							
	Monday	Tuesday	Wednesday	Thursday	Friday	Saturday	Sunday	Week	Weekend	Week Day 85%
Hour	14/07/2025	15/07/2025	16/07/2025	17/07/2025	18/07/2025	19/07/2025	20/07/2025	Day Avg	Avg	Avg Speed
0 - 1	27	0	33.67	22	0	25.75	0	30	25.75	31.67
1 - 2	37	0	27	32	0	0	37	32	37	35
2 - 3	0	0	0	0	0	0	0	0	0	0
3 - 4	0	0	0	0	27	0	27	27	27	30
4 - 5	0	32	32	27	29.2	27	27	30.27	27	35.62
5 - 6	32	30.2	29	30	24.5	28.25	0	28.96	28.25	34.76
6 - 7	30.17	30.65	30.53	28.73	31.22	29.67	33.5	30.18	31.2	35.52
7 - 8	27.33	28.31	29.06	28.96	28.1	28.18	27.44	28.35	27.87	34.18
8 - 9	28.82	28.36	27.75	27.7	28.95	28.83	29.6	28.32	29.11	34.06
9 - 10	27.57	27.86	25.51	25.98	24.26	26.76	28.32	26.27	27.37	32.02
10 - 11	26	25.44	28.13	26.25	27.73	28.71	28.19	26.5	28.5	32.48
11 - 12	25.97	27.81	25.9	24.28	26.88	27.55	28.79	26.13	28.09	32.32
12 - 13	27.43	26.52	27.66	26.03	27.9	27.18	27.27	27.07	27.22	32.12
13 - 14	27.23	25.93	26.33	23.93	25.29	29.37	27.57	25.65	28.69	32.62
14 - 15	27.4	24.84	24.52	27.5	26.25	28.06	27.55	26.01	27.82	31.3
15 - 16	27.24	27.07	27.53	25.24	26.76	29.32	26.59	26.81	28.13	32.56
16 - 17	29.08	25.45	29.37	28.76	27.67	27.17	28.82	28.03	27.88	33.36
17 - 18	28.24	27.49	27.9	28.91	28.09	28.29	28.43	28.07	28.35	33.2
18 - 19	28.29	27.65	27.91	26.98	28.1	29.68	30.85	27.75	29.98	33.38
19 - 20	27.67	28.29	28.13	28.62	26.45	26.55	28.62	27.77	27.29	33.3
20 - 21	25.32	28.38	31.14	29.38	26.81	27.13	29.21	28.3	28.14	33.5
21 - 22	27.5	27.39	28	28	27.33	28.81	32.86	27.64	29.82	33
22 - 23	30.75	28.57	29.27	33.43	30.75	29.86	30.75	30.44	30.18	36.42
23 - 24	29.67	27	32	29.5	29	28.38	32	29.59	29.1	36
Totals	27.7	27.3	27.8	27.2	27.5	28.2	28.4			
% of Total	14.27%	14.06%	14.32%	14.01%	14.17%	14.53%	14.63%			

Incoming Dir Weekly Speeds
 Flordon Road, Meddings from A140

from Tue-Jun-24-2025-07-00-PM to Thu-Jul-31-2025-01-59-PM

	21/07/2025	to	27/07/2025							
	Monday	Tuesday	Wednesday	Thursday	Friday	Saturday	Sunday	Week	Weekend	Week Day 85%
Hour	21/07/2025	22/07/2025	23/07/2025	24/07/2025	25/07/2025	26/07/2025	27/07/2025	Day Avg	Avg	Avg Speed
0 - 1	37	0	32	0	0	22	33.25	34.5	28.43	37.5
1 - 2	32	0	0	0	0	0	32	32	32	35
2 - 3	0	0	0	33.2	0	0	32	33.2	32	40
3 - 4	32	0	32	0	0	32	27	32	29.5	35
4 - 5	32	32	27	0	32	0	0	31.38	0	36.25
5 - 6	32.7	30.71	30.33	30	32	30.75	37	31.45	32	35.68
6 - 7	31.42	29.57	29.48	29.88	28	27.75	30.71	29.78	29.13	34.32
7 - 8	28.75	27.95	26.07	29.63	28.22	32.73	30.86	27.98	32	33.72
8 - 9	26.86	26.6	28.6	29.52	28.26	27.58	27.17	27.89	27.45	33.24
9 - 10	22.71	25.06	27.83	25.05	26.62	27.97	27.3	25.55	27.63	32.16
10 - 11	24.68	27.65	28	25.55	26.1	27.39	28.22	26.2	27.76	32.4
11 - 12	24.28	26.33	26.45	25.75	26.69	26.11	27.46	25.88	26.33	31.78
12 - 13	27.74	23	28	27	24.57	26.33	28.62	25.81	27.17	32.64
13 - 14	25.52	27.2	25.47	25.67	26.7	26.66	30.97	26.07	28.37	32.38
14 - 15	25.65	26.79	27.09	27.72	28.62	27.82	27.76	27.2	27.79	32.6
15 - 16	25.09	25.16	26.53	27.48	27.69	26.56	30.27	26.33	28.58	32.06
16 - 17	28.29	29.06	27.89	28.32	29.7	27.18	28.22	28.6	27.68	34.04
17 - 18	27.47	28.18	29.97	28.44	28.81	27.1	29.06	28.48	27.83	33.88
18 - 19	27.98	28.88	28.47	29.09	28.18	28.53	29.32	28.49	28.84	33.86
19 - 20	31.09	28.29	27	28.81	30.89	25.94	29.78	29.23	27.97	35.62
20 - 21	29.29	29.9	30.6	28.04	29.55	28.29	30.5	29.34	29.29	35.42
21 - 22	27.92	31.6	29.05	28.38	28.95	30.88	27.62	29.1	29.25	34.52
22 - 23	28.25	33.25	29.07	31.2	27.45	27.56	28.5	29.24	27.85	34.5
23 - 24	32	31.17	32	27	31.2	27	32	31.22	28	34.5
Totals	27.3	27.3	27.7	27.8	28	27.3	29			
% of Total	14.04%	14.04%	14.25%	14.3%	14.4%	14.04%	14.92%			

Incoming Dir Weekly Speeds
 Flordon Road, Meddings from A140

from Tue-Jun-24-2025-07-00-PM to Thu-Jul-31-2025-01-59-PM

	28/07/2025	to	03/08/2025							
	Monday	Tuesday	Wednesday	Thursday	Friday	Saturday	Sunday	Week	Weekend	Week Day 85%
Hour	28/07/2025	29/07/2025	30/07/2025	31/07/2025	01/08/2025	02/08/2025	03/08/2025	Day Avg	Avg	Avg Speed
0 - 1	20.2	0	27	0	*	*	*	21.33	*	27.5
1 - 2	0	0	37	0	*	*	*	37	*	40
2 - 3	0	0	0	0	*	*	*	*	*	0
3 - 4	0	0	0	0	*	*	*	*	*	0
4 - 5	32	32	27	27	*	*	*	29.5	*	35
5 - 6	29.75	25.33	30	33.5	*	*	*	29.94	*	34.38
6 - 7	29.9	28.2	30	29.79	*	*	*	29.4	*	35.08
7 - 8	29.35	28.02	28.2	27.76	*	*	*	28.31	*	34.1
8 - 9	27.27	25.89	26.27	27.44	*	*	*	26.67	*	31.78
9 - 10	26.72	23.91	24.4	25.66	*	*	*	25.24	*	30.08
10 - 11	24.35	25.62	26.7	25.07	*	*	*	25.44	*	30.82
11 - 12	24.55	25.6	25.24	25.5	*	*	*	25.25	*	29.82
12 - 13	25.29	25.1	25.39	25.85	*	*	*	25.36	*	30.65
13 - 14	25.06	23.93	26.52	0	*	*	*	25.05	*	30.5
14 - 15	28.43	23.07	23.62	*	*	*	*	25.2	*	30.37
15 - 16	22.03	24.12	25.68	*	*	*	*	23.93	*	30.07
16 - 17	26.26	27.03	27.77	*	*	*	*	26.94	*	32.87
17 - 18	27.41	27.27	26.66	*	*	*	*	27.08	*	32.6
18 - 19	26.26	26.95	28.37	*	*	*	*	27.22	*	32.57
19 - 20	25.77	28.78	28.08	*	*	*	*	27.58	*	33.93
20 - 21	28.29	30.13	27.5	*	*	*	*	28.46	*	33.73
21 - 22	29.09	31.56	26	*	*	*	*	28.05	*	34.73
22 - 23	32	29	29.43	*	*	*	*	29.88	*	34.6
23 - 24	32	27	38.25	*	*	*	*	34.5	*	36.1
Totals	26.6	26.2	26.9	26.8	0	0	0			
% of Total	24.98%	24.6%	25.26%	25.16%	0%	0%	0%			

Incoming Dir Monthly Speeds
 Flordon Road, Meddings from A140

from Tue-Jun-24-2025-07-00-PM to Thu-Jul-31-2025-01-59-PM

Hour	Jun 2025							Week Day Avg	Weekend Avg	Week Day 85% Avg Speed
	Monday	Tuesday	Wednesday	Thursday	Friday	Saturday	Sunday			
0 - 1	23.38	*	29.75	32.5	31.2	27.3	29.62	27.74	28.33	35
1 - 2	27	*	0	0	0	22	30.33	27	28.25	35
2 - 3	0	*	0	0	0	17	42	0	29.5	0
3 - 4	30.67	*	24.5	24.5	23.67	22	0	26.1	22	33.75
4 - 5	22.2	*	27	21	17	0	27	22.86	27	23.32
5 - 6	28.69	*	23.5	25.15	23.64	22.71	26.17	25.07	24.31	33.88
6 - 7	26.62	*	26.11	25.29	26.97	23.41	22.5	26.22	23.03	31.7
7 - 8	26.01	*	25.61	26.36	25.99	25.97	25	26	25.65	31.78
8 - 9	25.15	*	25.32	25.28	24.41	25.14	26.72	25.05	25.55	30.5
9 - 10	25.63	*	24.7	25.39	23.73	24.35	25.11	24.8	24.65	30.25
10 - 11	24.04	*	25.91	25.73	24.65	24	25.53	25.14	24.77	30.12
11 - 12	24.04	*	23.35	24.28	24.97	24.39	25.28	24.19	24.85	29.75
12 - 13	25.06	*	24.46	23.88	24.72	23.56	24.15	24.49	23.8	30.25
13 - 14	26.86	*	24.42	25.22	25.69	25.51	25.12	25.63	25.39	31.45
14 - 15	26.04	*	24.25	24.51	24.76	25.51	24.69	24.86	25.17	30.2
15 - 16	24.65	*	24.8	24.37	24.96	27.08	27.18	24.69	27.12	30.08
16 - 17	26.15	*	25.52	26.38	25.89	25.36	27.59	26	26.39	31.92
17 - 18	24.3	*	24.75	26.77	26.59	25.66	25.04	25.78	25.46	31.32
18 - 19	23.75	*	24.68	24.32	25.23	24.67	24.26	24.59	24.52	30.48
19 - 20	24.7	26.34	25.98	25.89	25.29	26.84	25.36	25.56	26.37	31.04
20 - 21	26.48	26.76	26.55	24.33	26	24.57	23.86	26.08	24.22	32.48
21 - 22	25.25	27.5	25.72	25.12	24.95	24.29	26.5	25.63	24.84	31.38
22 - 23	29.67	28.43	24.43	24	29	24.28	25.75	26.93	24.59	33.66
23 - 24	22	27	31	25	24.91	22.79	32	26.04	23.4	31.66
Totals	25.3	26.9	25.1	25.3	25.3	25	25.5			
% of Total	14.18%	15.08%	14.07%	14.18%	14.18%	14.01%	14.29%			

Incoming Dir Monthly Speeds
 Flordon Road, Meddings from A140

from Tue-Jun-24-2025-07-00-PM to Thu-Jul-31-2025-01-59-PM

	Jul 2025									
Hour	Monday	Tuesday	Wednesday	Thursday	Friday	Saturday	Sunday	Week Day Avg	Weekend Avg	Week Day 85% Avg Speed
0 - 1	24.93	28.25	34.22	32	30	27.05	31.36	28.94	28.88	36
1 - 2	28.7	27	32	32	0	25	31.17	29.47	29.35	34.38
2 - 3	0	0	0	33.2	37	0	33.67	34.29	33.67	42.5
3 - 4	32	27.33	27	22.5	27	32	28.25	26.75	29	32.5
4 - 5	29.78	30.75	25.27	31	29.82	28.43	27	29.25	27.77	35.26
5 - 6	31.03	27.23	28.64	29.64	30.94	30.08	37	29.33	31.38	34.72
6 - 7	30.77	28.27	29.23	29.64	29.86	29.4	30.71	29.42	29.89	34.66
7 - 8	28.23	27.27	26.94	28.46	28.79	29.81	29.2	27.82	29.54	33.94
8 - 9	27.3	26	27.01	28.25	28.31	28.67	29.03	27.29	28.81	33.08
9 - 10	26.39	24.87	25.12	25.77	25.62	27.13	28.09	25.48	27.56	32.1
10 - 11	25.3	25.2	26.29	25.88	26.14	28.12	28.6	25.74	28.31	31.56
11 - 12	25.65	25.67	24.8	24.92	25.38	27.28	28.81	25.25	27.77	31
12 - 13	26.76	24.19	26.04	26.22	27	26.98	27.55	25.85	27.24	31.98
13 - 14	26.99	24.2	25.46	25.19	26.12	28.33	28.99	25.43	28.61	32.14
14 - 15	26.79	24.86	25.66	26.93	27.26	28.44	27.71	26.19	28.06	32.06
15 - 16	25.75	25.69	26.44	26.58	27.34	29.15	28.4	26.28	28.78	32.36
16 - 17	27.02	26.6	27.27	28.52	28.57	27.32	28.33	27.48	27.77	33.06
17 - 18	27.86	27.5	28.03	28.38	28.33	28.9	29.04	27.96	28.96	33.18
18 - 19	28.21	27.87	28.06	28.91	27.9	29.04	29.77	28.2	29.34	33.66
19 - 20	28.83	26.72	27.76	28.7	28.91	27.71	28.96	28.07	28.19	34.24
20 - 21	28.15	27.96	29.18	28.63	28.83	28.11	29.5	28.54	28.86	34.06
21 - 22	28.38	28.3	27.45	28.09	28.63	29.6	27.73	28.15	28.6	34.14
22 - 23	30.12	29.12	29.72	29.93	30.12	28.26	28.1	29.77	28.19	35.54
23 - 24	31.18	29.5	35.12	30	30.35	27.79	27.44	31.18	27.65	37
Totals	27.3	26.3	27	27.5	27.7	28.1	28.6			
% of Total	14.18%	13.66%	14.03%	14.29%	14.39%	14.6%	14.86%			

Incoming Dir Weekly EightyFifthSpeeds
 Flordon Road, Meddings from A140

from Tue-Jun-24-2025-07-00-PM to Thu-Jul-31-2025-01-59-PM

	23/06/2025	to	29/06/2025							
	Monday	Tuesday	Wednesday	Thursday	Friday	Saturday	Sunday	Week	Weekend	Week Day 85%
Hour	23/06/2025	24/06/2025	25/06/2025	26/06/2025	27/06/2025	28/06/2025	29/06/2025	Day Avg	Avg	Avg Speed
0 - 1	*	*	37.5	35	37.5	30	40	36.67	35	36.67
1 - 2	*	*	0	0	0	25	35	0	30	0
2 - 3	*	*	0	0	0	20	45	0	32.5	0
3 - 4	*	*	30	30	40	25	0	33.33	25	33.33
4 - 5	*	*	25	23.3	20	0	30	22.77	30	22.77
5 - 6	*	*	32.5	36.7	28.8	30	30	32.67	30	32.67
6 - 7	*	*	30.8	31	32.5	28.1	30	31.43	29.05	31.43
7 - 8	*	*	31.2	32.1	31.8	30.8	32.5	31.7	31.65	31.7
8 - 9	*	*	30.3	30	30.7	30	33.8	30.33	31.9	30.33
9 - 10	*	*	29.7	29.6	29	29.7	30	29.43	29.85	29.43
10 - 11	*	*	30	32	30	29.8	30	30.67	29.9	30.67
11 - 12	*	*	29.8	29.1	31.2	31.9	29.8	30.03	30.85	30.03
12 - 13	*	*	29.7	30.6	30	29	31.9	30.1	30.45	30.1
13 - 14	*	*	30.8	29.8	32.1	32.5	30	30.9	31.25	30.9
14 - 15	*	*	29.4	30.5	29.8	31.1	30.7	29.9	30.9	29.9
15 - 16	*	*	29.4	31.2	29.7	33	33.3	30.1	33.15	30.1
16 - 17	*	*	31.2	32.6	31.5	31.2	33.8	31.77	32.5	31.77
17 - 18	*	*	30.8	32.5	32.2	31.9	32	31.83	31.95	31.83
18 - 19	*	*	31	30.5	30.8	29.8	29.5	30.77	29.65	30.77
19 - 20	*	31.7	32.1	30.6	30.8	33.2	32.5	31.3	32.85	31.3
20 - 21	*	33.1	33.3	30	33	32.5	29.1	32.35	30.8	32.35
21 - 22	*	32.5	32.5	32.5	29.4	29	32.5	31.72	30.75	31.72
22 - 23	*	37.5	30	28.3	37.5	30	30	33.33	30	33.33
23 - 24	*	30	40	28.3	35	30	35	33.33	32.5	33.33
Totals	0	164.8	687	676.2	693.3	683.5	746.4			
% of Total	0%	4.51%	18.82%	18.52%	18.99%	18.72%	20.44%			

Incoming Dir Weekly EightyFifthSpeeds
 Flordon Road, Meddings from A140

from Tue-Jun-24-2025-07-00-PM to Thu-Jul-31-2025-01-59-PM

	30/06/2025	to	06/07/2025							
	Monday	Tuesday	Wednesday	Thursday	Friday	Saturday	Sunday	Week	Weekend	Week Day 85%
Hour	30/06/2025	01/07/2025	02/07/2025	03/07/2025	04/07/2025	05/07/2025	06/07/2025	Day Avg	Avg	Avg Speed
0 - 1	30	30	40	45	35	35	40	36	37.5	36
1 - 2	35	30	0	35	0	30	40	33.33	35	33.33
2 - 3	0	0	0	0	45	0	40	45	40	45
3 - 4	35	40	30	25	0	0	35	32.5	35	32.5
4 - 5	25	35	18.8	40	35	35	30	30.76	32.5	30.76
5 - 6	37.5	33.3	30	32.5	37.5	45	0	34.16	45	34.16
6 - 7	32.5	30.8	32.9	36	34.7	35	35	33.38	35	33.38
7 - 8	32	31.4	29.2	33.6	35.8	33.3	34.3	32.4	33.8	32.4
8 - 9	31	30	27.5	34.2	33.4	34	34.4	31.22	34.2	31.22
9 - 10	32.7	29.4	25	33	31.5	32.2	34.6	30.32	33.4	30.32
10 - 11	28.5	29.4	28	32.5	31.2	33	34.5	29.92	33.75	29.92
11 - 12	28.9	29.7	25	29.4	29.8	32.1	33.9	28.56	33	28.56
12 - 13	30.7	30.8	28.8	32.5	33.9	32.8	32.1	31.34	32.45	31.34
13 - 14	33.1	28.6	31.9	32.5	32.9	34	33.5	31.8	33.75	31.8
14 - 15	31.1	31	30.6	33.6	32.1	33.5	33.3	31.68	33.4	31.68
15 - 16	30	29.8	32.9	30.6	32.9	33.9	34.3	31.24	34.1	31.24
16 - 17	32.4	32.2	33.2	33.3	33.4	33.5	34	32.9	33.75	32.9
17 - 18	29.8	32.9	33.5	33	32.9	35	33.5	32.42	34.25	32.42
18 - 19	29.6	32.5	33.6	34.6	33.5	33.8	34.3	32.76	34.05	32.76
19 - 20	30	29.4	34.2	33.1	37.5	34.7	33.3	32.84	34	32.84
20 - 21	33	29.7	33.1	33.9	34.4	32.5	37	32.82	34.75	32.82
21 - 22	30	32.5	33	34	33.3	40	32.2	32.56	36.1	32.56
22 - 23	35	30	34	32.5	35	31.7	33	33.3	32.35	33.3
23 - 24	25	35	55	35	33.8	32.5	31.7	36.76	32.1	36.76
Totals	717.8	723.4	700.2	774.8	754.5	752.5	793.9			
% of Total	13.76%	13.87%	13.42%	14.85%	14.46%	14.42%	15.22%			

Incoming Dir Weekly EightyFifthSpeeds
 Flordon Road, Meddings from A140

from Tue-Jun-24-2025-07-00-PM to Thu-Jul-31-2025-01-59-PM

	07/07/2025	to	13/07/2025							
	Monday	Tuesday	Wednesday	Thursday	Friday	Saturday	Sunday	Week	Weekend	Week Day 85%
Hour	07/07/2025	08/07/2025	09/07/2025	10/07/2025	11/07/2025	12/07/2025	13/07/2025	Day Avg	Avg	Avg Speed
0 - 1	30	0	50	0	25	35	40	35	37.5	35
1 - 2	30	0	0	0	0	0	33.8	30	33.8	30
2 - 3	0	0	0	0	0	0	35	0	35	0
3 - 4	0	25	0	0	0	0	0	25	0	25
4 - 5	32.5	37.5	35	40	32.5	32.5	30	35.5	31.25	35.5
5 - 6	34.4	35	37.5	35	35	35	40	35.38	37.5	35.38
6 - 7	36.7	35	36.2	34.6	35	33	32.5	35.5	32.75	35.5
7 - 8	34.1	33.4	33.6	35	34.8	36.7	35	34.18	35.85	34.18
8 - 9	32.1	32	33	33.3	34.3	34.5	34.4	32.94	34.45	32.94
9 - 10	33.3	32.3	31.8	34.2	34.5	32.9	32	33.22	32.45	33.22
10 - 11	31.2	30.6	31.7	31.9	34	33.9	32.5	31.88	33.2	31.88
11 - 12	32.2	32.9	30.6	31.4	31.2	34.5	33.8	31.66	34.15	31.66
12 - 13	32.4	30.5	31.7	32	30	33.5	33	31.32	33.25	31.32
13 - 14	34.6	29.9	30	32.8	34.5	33.8	34.2	32.36	34	32.36
14 - 15	32.6	31.4	31.4	32.8	34.5	33.8	32.3	32.54	33.05	32.54
15 - 16	31.3	32.6	32.4	32.9	34.7	34.5	33.2	32.78	33.85	32.78
16 - 17	31.4	30.4	31.2	34	33.5	32.1	33.6	32.1	32.85	32.1
17 - 18	33.2	32.6	33.1	33.7	32.3	35	34.6	32.98	34.8	32.98
18 - 19	34	33.9	33	35.6	34	34.1	33.9	34.1	34	34.1
19 - 20	36.2	31	33.3	35	33.2	33.3	33.3	33.74	33.3	33.74
20 - 21	36.7	35	33.8	34.3	35	35	34	34.96	34.5	34.96
21 - 22	33.3	36.7	33.3	35	36.7	31.7	33.3	35	32.5	35
22 - 23	30	35	33.8	32.5	38.3	35	35	33.92	35	33.92
23 - 24	40	35	40	35	35	35	35	37	35	37
Totals	732.2	687.7	716.4	681	708	714.8	784.4			
% of Total	14.57%	13.69%	14.26%	13.55%	14.09%	14.23%	15.61%			

Incoming Dir Weekly EightyFifthSpeeds
 Flordon Road, Meddings from A140

from Tue-Jun-24-2025-07-00-PM to Thu-Jul-31-2025-01-59-PM

	14/07/2025	to	20/07/2025							
	Monday	Tuesday	Wednesday	Thursday	Friday	Saturday	Sunday	Week	Weekend	Week Day 85%
Hour	14/07/2025	15/07/2025	16/07/2025	17/07/2025	18/07/2025	19/07/2025	20/07/2025	Day Avg	Avg	Avg Speed
0 - 1	30	0	40	25	0	35	0	31.67	35	31.67
1 - 2	40	0	30	35	0	0	40	35	40	35
2 - 3	0	0	0	0	0	0	0	0	0	0
3 - 4	0	0	0	0	30	0	30	30	30	30
4 - 5	0	40	40	30	32.5	30	35	35.62	32.5	35.62
5 - 6	40	33.8	35	35	30	37.5	0	34.76	37.5	34.76
6 - 7	36.2	36.7	34.7	35	35	35	37.5	35.52	36.25	35.52
7 - 8	34.1	33.2	34.7	34.8	34.1	33.6	35	34.18	34.3	34.18
8 - 9	34.3	34.5	33.1	33.7	34.7	33.1	35	34.06	34.05	34.06
9 - 10	33.3	33.3	29.6	32.2	31.7	33.8	33.8	32.02	33.8	32.02
10 - 11	32	31.7	33.6	32	33.1	33.3	33.9	32.48	33.6	32.48
11 - 12	31.4	34.4	30	31.7	34.1	32.2	33.2	32.32	32.7	32.32
12 - 13	33.3	29.8	32.8	32.2	32.5	32.8	32.2	32.12	32.5	32.12
13 - 14	31.7	33.3	32.1	33.1	32.9	34.1	33.3	32.62	33.7	32.62
14 - 15	32.5	29.4	31.5	31.4	31.7	32	32.5	31.3	32.25	31.3
15 - 16	31.9	34.4	32.5	31.7	32.3	34.4	32.5	32.56	33.45	32.56
16 - 17	34.6	31.1	35	33.3	32.8	33	33.3	33.36	33.15	33.36
17 - 18	33.5	32.3	33.1	33.3	33.8	33.1	35	33.2	34.05	33.2
18 - 19	33.3	33.1	32.9	33.6	34	34.1	35	33.38	34.55	33.38
19 - 20	32.5	33.6	33.5	34	32.9	30	34	33.3	32	33.3
20 - 21	30	34	36.2	34	33.3	32.5	34	33.5	33.25	33.5
21 - 22	33.3	36.7	33	32.5	29.5	33.3	38.3	33	35.8	33
22 - 23	35	33.3	33.8	40	40	35	35	36.42	35	36.42
23 - 24	37.5	30	40	32.5	40	33.3	40	36	36.65	36
Totals	710.4	668.6	747.1	726	700.9	701.1	728.5			
% of Total	14.26%	13.42%	14.99%	14.57%	14.07%	14.07%	14.62%			

Incoming Dir Weekly EightyFifthSpeeds
 Flordon Road, Meddings from A140

from Tue-Jun-24-2025-07-00-PM to Thu-Jul-31-2025-01-59-PM

	21/07/2025	to	27/07/2025							
	Monday	Tuesday	Wednesday	Thursday	Friday	Saturday	Sunday	Week	Weekend	Week Day 85%
Hour	21/07/2025	22/07/2025	23/07/2025	24/07/2025	25/07/2025	26/07/2025	27/07/2025	Day Avg	Avg	Avg Speed
0 - 1	40	0	35	0	0	30	40	37.5	35	37.5
1 - 2	35	0	0	0	0	0	40	35	40	35
2 - 3	0	0	0	40	0	0	35	40	35	40
3 - 4	35	0	35	0	0	35	30	35	32.5	35
4 - 5	40	40	30	0	35	0	0	36.25	0	36.25
5 - 6	34.4	34	40	35	35	35	40	35.68	37.5	35.68
6 - 7	35	35	34.1	34.6	32.9	35	35	34.32	35	34.32
7 - 8	33.9	33.2	33.2	34.2	34.1	37.5	35	33.72	36.25	33.72
8 - 9	32.3	32	33.7	34	34.2	34.4	29.5	33.24	31.95	33.24
9 - 10	29	31.2	34.3	33	33.3	33	33.8	32.16	33.4	32.16
10 - 11	30.6	33	34	32.1	32.3	33.3	33.8	32.4	33.55	32.4
11 - 12	29.6	32.1	32.5	31.9	32.8	31.7	33	31.78	32.35	31.78
12 - 13	32.5	29.2	32.5	34	35	33	33.8	32.64	33.4	32.64
13 - 14	32.9	33.3	31.4	32.9	31.4	32.5	34.7	32.38	33.6	32.38
14 - 15	31.7	32.5	32.5	32.7	33.6	34.2	33.3	32.6	33.75	32.6
15 - 16	32.5	29.6	32.1	32.5	33.6	31	36.7	32.06	33.85	32.06
16 - 17	34.3	34.2	33.2	34.4	34.1	32.7	32.2	34.04	32.45	34.04
17 - 18	33.9	33.8	34.1	33.4	34.2	33.3	36.7	33.88	35	33.88
18 - 19	33.8	34.3	34.4	33.8	33	34.5	34.2	33.86	34.35	33.86
19 - 20	37	35	33.6	35	37.5	35	33.6	35.62	34.3	35.62
20 - 21	36.7	35	37.5	34	33.9	33	34.3	35.42	33.65	35.42
21 - 22	33.8	35	33	37.5	33.3	35	32.5	34.52	33.75	34.52
22 - 23	30	42.5	33.3	35	31.7	33.3	30	34.5	31.65	34.5
23 - 24	35	37.5	35	30	35	30	35	34.5	32.5	34.5
Totals	778.9	682.4	744.4	680	675.9	702.4	792.1			
% of Total	15.41%	13.5%	14.72%	13.45%	13.37%	13.89%	15.67%			

Incoming Dir Weekly EightyFifthSpeeds
 Flordon Road, Meddings from A140

from Tue-Jun-24-2025-07-00-PM to Thu-Jul-31-2025-01-59-PM

	28/07/2025	to	03/08/2025							
	Monday	Tuesday	Wednesday	Thursday	Friday	Saturday	Sunday	Week	Weekend	Week Day 85%
Hour	28/07/2025	29/07/2025	30/07/2025	31/07/2025	01/08/2025	02/08/2025	03/08/2025	Day Avg	Avg	Avg Speed
0 - 1	25	0	30	0	*	*	*	27.5	0	27.5
1 - 2	0	0	40	0	*	*	*	40	0	40
2 - 3	0	0	0	0	*	*	*	0	0	0
3 - 4	0	0	0	0	*	*	*	0	0	0
4 - 5	35	40	30	35	*	*	*	35	0	35
5 - 6	32.5	35	35	35	*	*	*	34.38	0	34.38
6 - 7	34.3	34	37	35	*	*	*	35.08	0	35.08
7 - 8	34.8	34.2	34.3	33.1	*	*	*	34.1	0	34.1
8 - 9	31.7	30.7	32.8	31.9	*	*	*	31.78	0	31.78
9 - 10	32.2	29.6	28.8	29.7	*	*	*	30.08	0	30.08
10 - 11	29.3	33	31.7	29.3	*	*	*	30.82	0	30.82
11 - 12	28.6	30	29.5	31.2	*	*	*	29.82	0	29.82
12 - 13	30	29.5	31	32.1	*	*	*	30.65	0	30.65
13 - 14	29.4	30	32.1	0	*	*	*	30.5	0	30.5
14 - 15	33.1	29.5	28.5	*	*	*	*	30.37	0	30.37
15 - 16	29.2	30	31	*	*	*	*	30.07	0	30.07
16 - 17	31.5	33.3	33.8	*	*	*	*	32.87	0	32.87
17 - 18	32.3	32.8	32.7	*	*	*	*	32.6	0	32.6
18 - 19	31.7	32	34	*	*	*	*	32.57	0	32.57
19 - 20	33.8	34.2	33.8	*	*	*	*	33.93	0	33.93
20 - 21	32.9	35	33.3	*	*	*	*	33.73	0	33.73
21 - 22	32.5	40	31.7	*	*	*	*	34.73	0	34.73
22 - 23	35	33.8	35	*	*	*	*	34.6	0	34.6
23 - 24	35	30	43.3	*	*	*	*	36.1	0	36.1
Totals	669.8	656.6	729.3	292.3	0	0	0			
% of Total	28.53%	27.96%	31.06%	12.45%	0%	0%	0%			

Incoming Dir Monthly EightyFifthSpeeds
 Flordon Road, Meddings from A140

from Tue-Jun-24-2025-07-00-PM to Thu-Jul-31-2025-01-59-PM

Hour	Jun 2025							Week Day Avg	Weekend Avg	Week Day 85% Avg Speed
	Monday	Tuesday	Wednesday	Thursday	Friday	Saturday	Sunday			
0 - 1	30	*	37.5	35	37.5	30	40	35	35	35
1 - 2	35	*	0	0	0	25	35	35	30	35
2 - 3	0	*	0	0	0	20	45	0	32.5	0
3 - 4	35	*	30	30	40	25	0	33.75	25	33.75
4 - 5	25	*	25	23.3	20	0	30	23.32	30	23.32
5 - 6	37.5	*	32.5	36.7	28.8	30	30	33.88	30	33.88
6 - 7	32.5	*	30.8	31	32.5	28.1	30	31.7	29.05	31.7
7 - 8	32	*	31.2	32.1	31.8	30.8	32.5	31.78	31.65	31.78
8 - 9	31	*	30.3	30	30.7	30	33.8	30.5	31.9	30.5
9 - 10	32.7	*	29.7	29.6	29	29.7	30	30.25	29.85	30.25
10 - 11	28.5	*	30	32	30	29.8	30	30.12	29.9	30.12
11 - 12	28.9	*	29.8	29.1	31.2	31.9	29.8	29.75	30.85	29.75
12 - 13	30.7	*	29.7	30.6	30	29	31.9	30.25	30.45	30.25
13 - 14	33.1	*	30.8	29.8	32.1	32.5	30	31.45	31.25	31.45
14 - 15	31.1	*	29.4	30.5	29.8	31.1	30.7	30.2	30.9	30.2
15 - 16	30	*	29.4	31.2	29.7	33	33.3	30.08	33.15	30.08
16 - 17	32.4	*	31.2	32.6	31.5	31.2	33.8	31.92	32.5	31.92
17 - 18	29.8	*	30.8	32.5	32.2	31.9	32	31.32	31.95	31.32
18 - 19	29.6	*	31	30.5	30.8	29.8	29.5	30.48	29.65	30.48
19 - 20	30	31.7	32.1	30.6	30.8	33.2	32.5	31.04	32.85	31.04
20 - 21	33	33.1	33.3	30	33	32.5	29.1	32.48	30.8	32.48
21 - 22	30	32.5	32.5	32.5	29.4	29	32.5	31.38	30.75	31.38
22 - 23	35	37.5	30	28.3	37.5	30	30	33.66	30	33.66
23 - 24	25	30	40	28.3	35	30	35	31.66	32.5	31.66

Incoming Dir Monthly EightyFifthSpeeds
 Flordon Road, Meddings from A140

from Tue-Jun-24-2025-07-00-PM to Thu-Jul-31-2025-01-59-PM

	Jul 2025									
Hour	Monday	Tuesday	Wednesday	Thursday	Friday	Saturday	Sunday	Week Day Avg	Weekend Avg	Week Day 85% Avg Speed
0 - 1	30	30	40	45	35	34.2	40	36	37.1	36
1 - 2	32.5	30	40	35	0	30	36.7	34.38	33.35	34.38
2 - 3	0	0	0	40	45	0	40	42.5	40	42.5
3 - 4	35	40	32.5	25	30	35	30	32.5	32.5	32.5
4 - 5	35	38	32.5	37.5	33.3	33.3	30	35.26	31.65	35.26
5 - 6	34.7	33.9	35	35	35	38.3	40	34.72	39.15	34.72
6 - 7	35	34.3	34.6	34.9	34.5	34.5	34.6	34.66	34.55	34.66
7 - 8	34.2	33.1	33.5	34.2	34.7	35	34.7	33.94	34.85	33.94
8 - 9	32.8	32.2	32.9	33.4	34.1	34.1	34	33.08	34.05	33.08
9 - 10	32.7	31.3	30.5	33	33	32.8	33.6	32.1	33.2	32.1
10 - 11	30.6	31.2	32.2	31.3	32.5	33.4	33.9	31.56	33.65	31.56
11 - 12	29.9	32	29.8	31.1	32.2	32.9	33.7	31	33.3	31
12 - 13	32.4	29.8	31.8	32.7	33.2	33	32.9	31.98	32.95	31.98
13 - 14	32.7	30.7	31.5	32.8	33	33.7	34.1	32.14	33.9	32.14
14 - 15	32.4	30.8	31.1	32.7	33.3	33.5	32.8	32.06	33.15	32.06
15 - 16	31.7	31.8	32.3	32.4	33.6	33.8	33.6	32.36	33.7	32.36
16 - 17	32.9	32.2	33	33.7	33.5	32.9	33.3	33.06	33.1	33.06
17 - 18	33.2	32.7	33.3	33.4	33.3	34.3	34.4	33.18	34.35	33.18
18 - 19	33.5	33.3	33.5	34.5	33.5	34.1	34.2	33.66	34.15	33.66
19 - 20	35	32.8	33.7	34.4	35.3	33.5	33.8	34.24	33.65	34.24
20 - 21	34.5	33.7	34.2	33.8	34.1	33.7	34.8	34.06	34.25	34.06
21 - 22	33.2	36	32.9	34.6	34	34.1	33.2	34.14	33.65	34.14
22 - 23	37.5	35	34	34.5	36.7	33.3	33.9	35.54	33.6	35.54
23 - 24	36.7	35	43.3	35	35	33.3	33	37	33.15	37

Summary of Violators

Flordon Road, Meddings from A140

from Tue-Jun-24-2025-07-00-PM to Thu-Jul-31-2025-01-59-PM

Starting Hour	Count	Average Speed of all Traffic	Violator Counts	Average Speed of Violators
00:00:00	0	N/A	N/A	N/A
01:00:00	0	N/A	N/A	N/A
02:00:00	0	N/A	N/A	N/A
03:00:00	0	N/A	N/A	N/A
04:00:00	0	N/A	N/A	N/A
05:00:00	0	N/A	N/A	N/A
06:00:00	0	N/A	N/A	N/A
07:00:00	0	N/A	N/A	N/A
08:00:00	0	N/A	N/A	N/A
09:00:00	0	N/A	N/A	N/A
10:00:00	0	N/A	N/A	N/A
11:00:00	0	N/A	N/A	N/A
12:00:00	0	N/A	N/A	N/A
13:00:00	0	N/A	N/A	N/A
14:00:00	0	N/A	N/A	N/A
15:00:00	0	N/A	N/A	N/A
16:00:00	0	N/A	N/A	N/A
17:00:00	0	N/A	N/A	N/A
18:00:00	0	N/A	N/A	N/A
19:00:00	23	20.1	5	32.5
20:00:00	58	16.1	14	34.6
21:00:00	16	20.9	3	35.8
22:00:00	7	26.8	1	37.5
23:00:00	2	32.5	1	37.5
00:00:00	4	20.6	2	37.5
01:00:00	0	N/A	N/A	N/A
02:00:00	0	N/A	N/A	N/A
03:00:00	2	25.0	0	0.0
04:00:00	3	30.8	1	47.5
05:00:00	19	20.9	4	35.0
06:00:00	36	15.3	6	34.2
07:00:00	86	11.3	16	32.5
08:00:00	99	10.4	18	32.8
09:00:00	72	11.4	7	33.2
10:00:00	68	11.5	9	32.5
11:00:00	63	13.3	10	33.5
12:00:00	50	14.3	6	32.5
13:00:00	38	19.9	6	32.5
14:00:00	58	13.0	6	34.2
15:00:00	65	12.1	7	33.2
16:00:00	87	11.7	19	33.0
17:00:00	85	11.9	12	32.9
18:00:00	57	13.8	12	32.5
19:00:00	40	17.3	8	33.8
20:00:00	41	18.2	11	34.8
21:00:00	19	21.2	3	35.8
22:00:00	9	19.7	2	32.5
23:00:00	5	31.5	3	37.5

Summary of Violators

Flordon Road, Meddings from A140

from Tue-Jun-24-2025-07-00-PM to Thu-Jul-31-2025-01-59-PM

00:00:00	2	16.3	2	32.5
01:00:00	0	N/A	N/A	N/A
02:00:00	0	N/A	N/A	N/A
03:00:00	2	25.0	0	0.0
04:00:00	4	15.6	0	0.0
05:00:00	12	19.6	4	36.3
06:00:00	31	18.1	6	34.2
07:00:00	98	10.8	21	33.5
08:00:00	101	10.5	16	32.8
09:00:00	71	13.2	8	33.8
10:00:00	65	13.4	15	32.8
11:00:00	62	11.7	5	32.5
12:00:00	65	13.7	12	33.3
13:00:00	47	13.2	6	33.3
14:00:00	61	12.5	8	32.5
15:00:00	69	13.8	13	32.5
16:00:00	105	11.1	29	33.4
17:00:00	81	12.2	19	33.6
18:00:00	73	11.3	13	33.7
19:00:00	61	13.0	10	34.0
20:00:00	38	16.3	5	34.5
21:00:00	18	21.8	6	34.2
22:00:00	12	20.4	1	32.5
23:00:00	5	25.5	0	0.0
00:00:00	4	24.4	3	35.8
01:00:00	1	22.5	0	0.0
02:00:00	0	N/A	N/A	N/A
03:00:00	3	24.2	1	37.5
04:00:00	1	17.5	0	0.0
05:00:00	12	19.6	1	37.5
06:00:00	30	18.3	7	33.2
07:00:00	94	12.2	21	33.9
08:00:00	94	11.3	16	32.8
09:00:00	80	11.6	9	33.6
10:00:00	74	13.4	11	33.0
11:00:00	70	12.3	13	32.9
12:00:00	67	13.1	10	33.0
13:00:00	58	16.2	13	32.9
14:00:00	64	11.7	9	33.1
15:00:00	73	12.3	8	32.5
16:00:00	110	10.1	19	33.8
17:00:00	110	9.6	29	33.0
18:00:00	96	11.0	16	33.4
19:00:00	36	18.0	9	33.6
20:00:00	34	20.5	6	34.2
21:00:00	22	18.1	3	34.2
22:00:00	12	22.7	4	37.5
23:00:00	9	24.4	3	35.8
00:00:00	11	16.1	2	32.5

Summary of Violators

Flordon Road, Meddings from A140

from Tue-Jun-24-2025-07-00-PM to Thu-Jul-31-2025-01-59-PM

01:00:00	2	25.0	0	0.0
02:00:00	1	17.5	0	0.0
03:00:00	4	22.5	1	32.5
04:00:00	0	N/A	N/A	N/A
05:00:00	6	23.3	1	32.5
06:00:00	18	16.3	0	0.0
07:00:00	27	17.0	6	32.5
08:00:00	78	11.7	10	34.5
09:00:00	98	10.8	13	33.3
10:00:00	73	12.2	11	33.0
11:00:00	74	13.8	15	33.2
12:00:00	73	12.8	7	33.2
13:00:00	80	13.1	18	34.2
14:00:00	61	13.2	11	33.9
15:00:00	49	16.0	13	34.0
16:00:00	61	14.1	13	32.5
17:00:00	60	13.1	13	32.9
18:00:00	57	12.9	7	32.5
19:00:00	62	14.6	22	33.9
20:00:00	32	16.6	5	33.5
21:00:00	24	16.7	3	35.8
22:00:00	29	16.5	4	33.8
23:00:00	15	19.5	2	32.5
00:00:00	7	25.0	1	42.5
01:00:00	4	32.5	3	34.2
02:00:00	1	42.5	1	42.5
03:00:00	0	N/A	N/A	N/A
04:00:00	3	29.2	1	32.5
05:00:00	6	26.7	1	37.5
06:00:00	13	19.4	2	35.0
07:00:00	15	19.3	3	34.2
08:00:00	26	19.5	7	34.6
09:00:00	57	13.8	7	33.2
10:00:00	77	12.7	13	33.7
11:00:00	72	11.8	10	35.0
12:00:00	58	16.4	11	33.9
13:00:00	33	18.2	5	32.5
14:00:00	39	18.1	7	33.2
15:00:00	45	15.9	12	33.8
16:00:00	48	18.8	18	33.6
17:00:00	32	19.5	9	33.1
18:00:00	32	17.3	3	35.8
19:00:00	29	23.0	8	33.1
20:00:00	27	18.0	2	37.5
21:00:00	10	21.5	2	32.5
22:00:00	8	26.3	1	32.5
23:00:00	1	32.5	1	32.5
00:00:00	8	18.1	1	42.5
01:00:00	2	27.5	1	32.5

Summary of Violators

Flordon Road, Meddings from A140

from Tue-Jun-24-2025-07-00-PM to Thu-Jul-31-2025-01-59-PM

02:00:00	0	N/A	N/A	N/A
03:00:00	1	27.5	0	0.0
04:00:00	6	17.5	3	32.5
05:00:00	13	23.7	7	35.4
06:00:00	36	17.3	8	34.4
07:00:00	73	14.8	17	34.3
08:00:00	113	10.4	19	34.3
09:00:00	62	16.0	16	33.8
10:00:00	49	13.9	2	35.0
11:00:00	55	13.1	3	32.5
12:00:00	45	17.3	7	32.5
13:00:00	52	17.4	12	34.2
14:00:00	46	16.4	9	33.6
15:00:00	70	12.0	10	34.0
16:00:00	114	9.9	31	32.8
17:00:00	62	13.2	9	32.5
18:00:00	58	13.8	7	32.5
19:00:00	54	15.7	8	32.5
20:00:00	22	22.0	6	33.3
21:00:00	11	11.6	2	32.5
22:00:00	8	25.3	2	37.5
23:00:00	2	22.5	0	0.0
00:00:00	4	28.8	1	37.5
01:00:00	1	27.5	0	0.0
02:00:00	0	N/A	N/A	N/A
03:00:00	1	37.5	1	37.5
04:00:00	2	25.0	1	32.5
05:00:00	12	24.2	3	34.2
06:00:00	37	17.6	9	33.6
07:00:00	88	11.6	15	33.2
08:00:00	67	14.0	9	32.5
09:00:00	62	13.5	8	32.5
10:00:00	54	15.4	6	33.3
11:00:00	59	14.1	9	32.5
12:00:00	59	14.7	9	34.2
13:00:00	36	14.1	2	32.5
14:00:00	33	18.3	5	32.5
15:00:00	67	12.5	10	33.5
16:00:00	91	12.2	22	33.2
17:00:00	77	13.9	21	33.9
18:00:00	69	13.6	19	32.8
19:00:00	31	17.3	4	40.0
20:00:00	42	15.1	5	32.5
21:00:00	19	20.9	4	36.3
22:00:00	11	19.8	2	42.5
23:00:00	3	27.5	1	32.5
00:00:00	2	35.0	2	35.0
01:00:00	0	N/A	N/A	N/A
02:00:00	0	N/A	N/A	N/A

Summary of Violators

Flordon Road, Meddings from A140

from Tue-Jun-24-2025-07-00-PM to Thu-Jul-31-2025-01-59-PM

03:00:00	4	26.3	1	32.5
04:00:00	3	11.7	0	0.0
05:00:00	9	20.0	1	32.5
06:00:00	40	19.1	9	34.2
07:00:00	79	11.4	8	34.4
08:00:00	29	15.3	1	32.5
09:00:00	21	15.4	0	0.0
10:00:00	29	16.1	0	0.0
11:00:00	24	14.0	0	0.0
12:00:00	16	13.6	0	0.0
13:00:00	47	16.9	10	34.0
14:00:00	54	14.8	10	33.0
15:00:00	55	14.8	15	33.2
16:00:00	51	17.2	18	33.1
17:00:00	53	15.0	22	33.2
18:00:00	29	14.9	12	32.9
19:00:00	30	20.6	15	33.8
20:00:00	28	16.3	9	33.1
21:00:00	23	18.8	6	33.3
22:00:00	11	25.9	6	33.3
23:00:00	3	39.2	2	45.0
00:00:00	1	42.5	1	42.5
01:00:00	1	32.5	1	32.5
02:00:00	0	N/A	N/A	N/A
03:00:00	2	11.3	0	0.0
04:00:00	1	37.5	1	37.5
05:00:00	4	27.5	2	32.5
06:00:00	23	19.9	15	33.5
07:00:00	77	14.0	28	33.9
08:00:00	66	14.1	19	34.1
09:00:00	48	18.6	17	33.1
10:00:00	36	21.1	9	33.6
11:00:00	60	13.7	8	33.1
12:00:00	37	17.6	11	33.0
13:00:00	38	18.4	10	33.5
14:00:00	43	17.6	10	34.0
15:00:00	51	14.1	10	33.5
16:00:00	42	17.7	12	33.8
17:00:00	60	14.9	18	33.9
18:00:00	44	18.8	17	34.0
19:00:00	34	17.6	12	33.8
20:00:00	32	18.7	12	33.8
21:00:00	29	19.9	8	34.4
22:00:00	11	18.0	2	32.5
23:00:00	6	30.0	2	37.5
00:00:00	4	32.5	3	34.2
01:00:00	0	N/A	N/A	N/A
02:00:00	2	37.5	2	37.5
03:00:00	0	N/A	N/A	N/A

Summary of Violators

Flordon Road, Meddings from A140

from Tue-Jun-24-2025-07-00-PM to Thu-Jul-31-2025-01-59-PM

04:00:00	1	32.5	1	32.5
05:00:00	2	32.5	2	32.5
06:00:00	26	22.5	19	35.1
07:00:00	60	15.4	24	34.2
08:00:00	78	13.5	27	34.7
09:00:00	62	14.5	13	33.3
10:00:00	43	16.3	9	33.1
11:00:00	46	16.4	5	32.5
12:00:00	43	17.9	14	34.3
13:00:00	47	14.1	14	32.5
14:00:00	48	18.5	10	35.0
15:00:00	55	15.4	15	33.2
16:00:00	54	14.4	20	33.0
17:00:00	49	14.9	14	33.2
18:00:00	41	21.3	15	34.8
19:00:00	25	24.4	10	36.0
20:00:00	23	21.6	11	35.7
21:00:00	35	18.7	11	33.4
22:00:00	9	20.6	4	35.0
23:00:00	8	27.2	5	32.5
00:00:00	3	30.8	2	32.5
01:00:00	4	26.3	1	32.5
02:00:00	1	22.5	0	0.0
03:00:00	0	N/A	N/A	N/A
04:00:00	2	27.5	1	32.5
05:00:00	3	34.2	2	37.5
06:00:00	10	25.0	4	35.0
07:00:00	16	22.8	7	33.2
08:00:00	25	19.8	12	33.8
09:00:00	44	15.8	10	33.0
10:00:00	50	17.2	14	33.9
11:00:00	64	13.7	14	32.9
12:00:00	50	16.1	11	34.8
13:00:00	42	16.1	16	34.4
14:00:00	39	16.5	13	32.5
15:00:00	41	16.3	20	33.3
16:00:00	54	17.5	17	34.0
17:00:00	57	17.7	25	34.1
18:00:00	44	17.2	12	33.8
19:00:00	46	18.9	23	34.2
20:00:00	22	19.8	6	36.7
21:00:00	17	25.4	8	38.1
22:00:00	16	18.9	3	32.5
23:00:00	11	25.0	4	32.5
00:00:00	7	27.9	4	36.3
01:00:00	4	27.5	1	37.5
02:00:00	1	37.5	1	37.5
03:00:00	2	30.0	1	32.5
04:00:00	2	27.5	0	0.0

Summary of Violators

Flordon Road, Meddings from A140

from Tue-Jun-24-2025-07-00-PM to Thu-Jul-31-2025-01-59-PM

05:00:00	0	N/A	N/A	N/A
06:00:00	2	30.0	1	32.5
07:00:00	17	26.9	9	34.2
08:00:00	26	25.2	11	33.9
09:00:00	34	19.1	17	34.0
10:00:00	35	20.4	13	34.4
11:00:00	24	22.1	11	33.4
12:00:00	49	14.3	10	34.0
13:00:00	34	18.8	12	33.3
14:00:00	40	19.2	12	34.2
15:00:00	34	18.9	14	33.9
16:00:00	35	20.2	11	33.9
17:00:00	34	17.5	16	32.8
18:00:00	35	16.6	16	33.8
19:00:00	19	23.8	8	33.8
20:00:00	34	17.7	11	36.6
21:00:00	44	12.4	9	33.1
22:00:00	18	23.5	7	33.2
23:00:00	13	18.7	3	32.5
00:00:00	6	24.2	0	0.0
01:00:00	8	22.5	2	37.5
02:00:00	1	27.5	0	0.0
03:00:00	0	N/A	N/A	N/A
04:00:00	5	28.5	2	32.5
05:00:00	10	23.5	7	32.5
06:00:00	22	23.0	15	33.8
07:00:00	81	13.8	34	33.8
08:00:00	67	14.7	16	33.4
09:00:00	52	16.8	17	33.7
10:00:00	31	19.4	7	33.9
11:00:00	42	16.8	8	33.1
12:00:00	85	11.0	22	33.0
13:00:00	44	17.9	16	34.1
14:00:00	81	13.5	23	33.8
15:00:00	107	10.9	22	33.6
16:00:00	176	6.8	31	33.5
17:00:00	126	10.1	37	33.7
18:00:00	67	15.0	30	33.8
19:00:00	21	20.5	9	34.2
20:00:00	26	27.0	12	35.8
21:00:00	8	30.6	4	33.8
22:00:00	6	24.6	1	37.5
23:00:00	1	37.5	1	37.5
00:00:00	0	N/A	N/A	N/A
01:00:00	0	N/A	N/A	N/A
02:00:00	0	N/A	N/A	N/A
03:00:00	2	11.3	0	0.0
04:00:00	4	32.5	3	34.2
05:00:00	3	32.5	2	35.0

Summary of Violators

Flordon Road, Meddings from A140

from Tue-Jun-24-2025-07-00-PM to Thu-Jul-31-2025-01-59-PM

06:00:00	24	20.8	15	34.5
07:00:00	111	10.4	39	33.4
08:00:00	123	10.1	26	33.3
09:00:00	67	14.2	15	33.5
10:00:00	56	13.4	10	32.5
11:00:00	43	17.2	14	33.2
12:00:00	76	11.5	12	33.3
13:00:00	108	10.3	13	33.3
14:00:00	94	12.3	18	33.6
15:00:00	102	10.1	32	32.7
16:00:00	107	10.8	17	34.0
17:00:00	158	6.8	43	32.7
18:00:00	83	11.7	30	33.8
19:00:00	36	15.5	5	33.5
20:00:00	25	26.7	11	34.8
21:00:00	22	24.4	9	35.3
22:00:00	8	26.6	4	35.0
23:00:00	1	32.5	1	32.5
00:00:00	2	40.0	2	40.0
01:00:00	0	N/A	N/A	N/A
02:00:00	0	N/A	N/A	N/A
03:00:00	0	N/A	N/A	N/A
04:00:00	2	30.0	1	32.5
05:00:00	5	27.0	5	33.5
06:00:00	26	21.7	15	34.8
07:00:00	110	11.4	31	34.4
08:00:00	118	9.9	41	33.1
09:00:00	53	13.1	12	32.5
10:00:00	44	16.7	9	33.1
11:00:00	42	16.0	8	32.5
12:00:00	47	16.6	10	33.0
13:00:00	55	13.3	8	32.5
14:00:00	76	13.2	14	33.9
15:00:00	101	11.3	24	33.8
16:00:00	135	9.1	24	33.8
17:00:00	143	8.4	43	33.5
18:00:00	86	11.9	24	33.5
19:00:00	34	16.4	9	34.2
20:00:00	21	20.5	12	32.9
21:00:00	23	19.8	8	33.8
22:00:00	7	25.0	4	32.5
23:00:00	1	37.5	1	37.5
00:00:00	0	N/A	N/A	N/A
01:00:00	0	N/A	N/A	N/A
02:00:00	0	N/A	N/A	N/A
03:00:00	0	N/A	N/A	N/A
04:00:00	1	37.5	1	37.5
05:00:00	6	28.3	4	33.8
06:00:00	27	19.8	13	33.7

Summary of Violators

Flordon Road, Meddings from A140

from Tue-Jun-24-2025-07-00-PM to Thu-Jul-31-2025-01-59-PM

07:00:00	91	13.5	39	34.9
08:00:00	102	10.0	40	33.1
09:00:00	51	17.5	20	33.5
10:00:00	37	19.3	9	33.1
11:00:00	50	15.1	9	34.2
12:00:00	42	17.3	9	34.2
13:00:00	46	14.4	10	35.0
14:00:00	66	13.7	22	33.2
15:00:00	98	10.3	31	32.8
16:00:00	137	8.8	49	33.6
17:00:00	132	10.7	48	34.1
18:00:00	80	14.0	29	35.1
19:00:00	38	19.0	18	33.6
20:00:00	28	21.8	15	34.5
21:00:00	17	25.0	8	34.4
22:00:00	10	22.5	3	32.5
23:00:00	4	32.5	3	34.2
00:00:00	1	22.5	0	0.0
01:00:00	0	N/A	N/A	N/A
02:00:00	0	N/A	N/A	N/A
03:00:00	0	N/A	N/A	N/A
04:00:00	3	29.2	1	32.5
05:00:00	4	24.4	4	32.5
06:00:00	23	17.7	10	35.0
07:00:00	71	14.8	34	33.8
08:00:00	65	15.8	30	34.5
09:00:00	37	20.1	16	34.4
10:00:00	24	22.6	8	34.4
11:00:00	51	14.5	11	33.9
12:00:00	30	15.9	4	36.3
13:00:00	41	17.4	15	34.8
14:00:00	32	19.4	14	33.9
15:00:00	58	15.1	22	34.3
16:00:00	33	17.2	17	33.4
17:00:00	60	14.3	17	34.0
18:00:00	39	19.9	9	35.3
19:00:00	39	18.4	10	33.5
20:00:00	17	19.6	8	34.4
21:00:00	35	20.1	16	35.0
22:00:00	8	31.9	5	34.5
23:00:00	7	32.5	5	34.5
00:00:00	8	24.7	3	37.5
01:00:00	1	32.5	1	32.5
02:00:00	0	N/A	N/A	N/A
03:00:00	0	N/A	N/A	N/A
04:00:00	4	30.0	2	32.5
05:00:00	2	27.5	1	32.5
06:00:00	6	30.8	4	32.5
07:00:00	22	22.5	12	34.6

Summary of Violators

Flordon Road, Meddings from A140

from Tue-Jun-24-2025-07-00-PM to Thu-Jul-31-2025-01-59-PM

08:00:00	28	22.7	13	33.7
09:00:00	27	21.6	8	33.1
10:00:00	38	20.0	15	33.5
11:00:00	45	19.3	23	33.8
12:00:00	63	15.8	22	34.5
13:00:00	31	18.8	14	32.9
14:00:00	31	21.9	14	33.2
15:00:00	29	21.2	13	34.4
16:00:00	32	19.8	9	33.1
17:00:00	33	20.2	18	34.2
18:00:00	24	20.0	12	33.3
19:00:00	27	21.3	10	34.5
20:00:00	12	25.8	7	33.9
21:00:00	12	22.9	4	32.5
22:00:00	8	27.2	4	33.8
23:00:00	5	27.5	1	37.5
00:00:00	3	32.5	2	35.0
01:00:00	5	31.5	4	32.5
02:00:00	1	32.5	1	32.5
03:00:00	0	N/A	N/A	N/A
04:00:00	1	27.5	0	0.0
05:00:00	2	37.5	2	37.5
06:00:00	6	22.9	2	32.5
07:00:00	14	20.7	7	33.9
08:00:00	15	20.0	8	33.8
09:00:00	19	23.2	6	32.5
10:00:00	25	18.8	5	35.5
11:00:00	27	22.9	13	32.9
12:00:00	52	16.2	13	35.6
13:00:00	33	19.8	14	33.9
14:00:00	44	15.6	13	33.3
15:00:00	43	15.5	12	33.8
16:00:00	37	20.8	14	33.6
17:00:00	30	20.8	17	33.1
18:00:00	31	20.8	17	33.7
19:00:00	17	21.9	6	33.3
20:00:00	11	30.2	6	33.3
21:00:00	10	29.0	4	32.5
22:00:00	6	28.3	3	34.2
23:00:00	2	30.0	1	32.5
00:00:00	1	27.5	0	0.0
01:00:00	1	37.5	1	37.5
02:00:00	0	N/A	N/A	N/A
03:00:00	0	N/A	N/A	N/A
04:00:00	0	N/A	N/A	N/A
05:00:00	2	32.5	1	37.5
06:00:00	22	19.3	9	35.8
07:00:00	70	15.5	28	33.9
08:00:00	57	13.6	22	33.9

Summary of Violators

Flordon Road, Meddings from A140

from Tue-Jun-24-2025-07-00-PM to Thu-Jul-31-2025-01-59-PM

09:00:00	39	18.7	15	33.2
10:00:00	22	19.4	5	34.5
11:00:00	39	17.2	8	32.5
12:00:00	34	17.5	11	33.4
13:00:00	35	18.9	6	33.3
14:00:00	40	16.9	12	32.5
15:00:00	55	14.6	14	32.9
16:00:00	52	17.5	19	34.6
17:00:00	42	18.4	18	33.3
18:00:00	39	16.9	13	32.9
19:00:00	24	20.3	9	34.7
20:00:00	17	20.9	2	35.0
21:00:00	19	23.7	5	33.5
22:00:00	4	31.3	2	35.0
23:00:00	6	26.3	3	35.8
00:00:00	0	N/A	N/A	N/A
01:00:00	0	N/A	N/A	N/A
02:00:00	0	N/A	N/A	N/A
03:00:00	0	N/A	N/A	N/A
04:00:00	2	30.0	1	32.5
05:00:00	6	26.3	5	33.5
06:00:00	21	25.8	10	35.5
07:00:00	69	14.2	22	34.1
08:00:00	61	16.3	26	34.2
09:00:00	38	19.2	11	33.4
10:00:00	49	16.0	12	33.3
11:00:00	35	20.2	12	34.2
12:00:00	35	17.6	5	35.5
13:00:00	25	16.1	6	33.3
14:00:00	49	15.4	6	34.2
15:00:00	43	18.9	13	34.8
16:00:00	48	15.4	10	32.5
17:00:00	54	13.5	13	33.7
18:00:00	41	18.4	15	32.8
19:00:00	27	20.3	8	33.8
20:00:00	16	22.7	6	32.5
21:00:00	19	25.4	7	35.4
22:00:00	8	26.6	4	35.0
23:00:00	1	27.5	0	0.0
00:00:00	3	34.2	2	37.5
01:00:00	1	27.5	0	0.0
02:00:00	0	N/A	N/A	N/A
03:00:00	0	N/A	N/A	N/A
04:00:00	1	27.5	0	0.0
05:00:00	7	26.4	3	35.8
06:00:00	33	20.2	19	33.8
07:00:00	68	14.2	23	34.7
08:00:00	59	13.1	19	33.6
09:00:00	44	14.2	9	33.1

Summary of Violators

Flordon Road, Meddings from A140

from Tue-Jun-24-2025-07-00-PM to Thu-Jul-31-2025-01-59-PM

10:00:00	20	21.1	8	33.1
11:00:00	32	16.0	4	36.3
12:00:00	34	19.1	10	33.0
13:00:00	44	17.2	7	34.6
14:00:00	43	18.0	12	32.5
15:00:00	44	15.7	11	33.9
16:00:00	30	20.9	11	34.8
17:00:00	61	14.7	19	33.0
18:00:00	36	15.3	13	32.5
19:00:00	32	19.2	11	33.0
20:00:00	19	20.9	11	33.0
21:00:00	20	20.0	8	34.4
22:00:00	12	30.0	6	33.3
23:00:00	4	33.8	3	35.8
00:00:00	1	22.5	0	0.0
01:00:00	1	32.5	1	32.5
02:00:00	0	N/A	N/A	N/A
03:00:00	0	N/A	N/A	N/A
04:00:00	1	27.5	0	0.0
05:00:00	4	30.0	3	34.2
06:00:00	30	19.9	15	33.8
07:00:00	66	16.6	32	34.2
08:00:00	54	17.2	19	33.8
09:00:00	47	16.9	13	33.7
10:00:00	39	15.1	6	34.2
11:00:00	40	15.3	7	32.5
12:00:00	41	17.6	11	33.9
13:00:00	43	20.3	13	34.4
14:00:00	32	15.0	6	32.5
15:00:00	39	16.2	7	34.6
16:00:00	59	13.9	22	32.7
17:00:00	43	16.6	17	33.4
18:00:00	50	17.6	14	35.4
19:00:00	26	20.3	7	35.4
20:00:00	17	23.7	7	33.9
21:00:00	11	25.9	3	35.8
22:00:00	6	35.0	6	35.0
23:00:00	5	29.5	2	32.5
00:00:00	0	N/A	N/A	N/A
01:00:00	0	N/A	N/A	N/A
02:00:00	0	N/A	N/A	N/A
03:00:00	1	27.5	0	0.0
04:00:00	5	24.0	2	32.5
05:00:00	3	22.5	0	0.0
06:00:00	23	20.5	14	33.9
07:00:00	50	15.5	22	33.9
08:00:00	59	17.2	22	34.8
09:00:00	36	18.7	8	35.0
10:00:00	27	23.0	9	33.6

Summary of Violators

Flordon Road, Meddings from A140

from Tue-Jun-24-2025-07-00-PM to Thu-Jul-31-2025-01-59-PM

11:00:00	44	18.5	14	35.0
12:00:00	30	17.8	7	33.2
13:00:00	45	16.4	10	35.0
14:00:00	52	15.7	12	34.2
15:00:00	38	16.1	10	32.5
16:00:00	54	16.0	16	33.1
17:00:00	47	13.8	17	34.0
18:00:00	46	17.4	16	34.1
19:00:00	32	21.0	9	33.6
20:00:00	19	22.5	5	33.5
21:00:00	12	16.0	1	32.5
22:00:00	11	31.1	5	37.5
23:00:00	8	24.4	4	36.3
00:00:00	4	30.0	2	35.0
01:00:00	1	12.5	0	0.0
02:00:00	0	N/A	N/A	N/A
03:00:00	0	N/A	N/A	N/A
04:00:00	1	27.5	0	0.0
05:00:00	4	28.8	2	37.5
06:00:00	9	26.7	3	34.2
07:00:00	22	21.6	9	33.6
08:00:00	19	22.2	7	32.5
09:00:00	33	21.0	11	33.9
10:00:00	44	14.1	16	32.5
11:00:00	46	15.9	14	33.6
12:00:00	50	16.4	12	33.8
13:00:00	49	16.4	21	33.2
14:00:00	27	18.4	7	34.6
15:00:00	40	18.1	14	35.0
16:00:00	32	22.5	11	32.5
17:00:00	32	18.3	10	34.5
18:00:00	36	18.8	17	33.4
19:00:00	32	16.9	5	32.5
20:00:00	14	23.6	3	34.2
21:00:00	21	23.7	7	33.2
22:00:00	8	31.9	5	35.5
23:00:00	7	26.1	1	32.5
00:00:00	2	16.3	2	32.5
01:00:00	0	N/A	N/A	N/A
02:00:00	1	37.5	1	37.5
03:00:00	1	27.5	0	0.0
04:00:00	3	27.5	1	32.5
05:00:00	0	N/A	N/A	N/A
06:00:00	7	23.9	7	33.2
07:00:00	17	25.4	6	35.0
08:00:00	9	26.1	3	34.2
09:00:00	17	24.1	5	34.5
10:00:00	36	17.6	13	34.4
11:00:00	35	15.8	12	32.9

Summary of Violators

Flordon Road, Meddings from A140

from Tue-Jun-24-2025-07-00-PM to Thu-Jul-31-2025-01-59-PM

12:00:00	39	17.9	10	33.0
13:00:00	30	20.3	9	34.2
14:00:00	28	20.0	6	34.2
15:00:00	27	17.3	7	32.5
16:00:00	23	20.1	9	32.5
17:00:00	23	22.0	10	34.5
18:00:00	13	31.3	8	33.8
19:00:00	13	26.2	4	32.5
20:00:00	17	28.5	8	33.8
21:00:00	6	29.6	6	35.0
22:00:00	5	29.5	2	35.0
23:00:00	2	32.5	1	37.5
00:00:00	1	37.5	1	37.5
01:00:00	1	32.5	1	32.5
02:00:00	0	N/A	N/A	N/A
03:00:00	1	32.5	1	32.5
04:00:00	3	32.5	2	35.0
05:00:00	8	29.1	8	33.1
06:00:00	25	20.6	15	34.2
07:00:00	51	15.4	20	34.0
08:00:00	57	15.7	15	32.8
09:00:00	20	15.6	2	32.5
10:00:00	45	15.1	9	32.5
11:00:00	31	17.2	4	33.8
12:00:00	32	18.4	7	33.2
13:00:00	26	22.5	9	34.2
14:00:00	42	16.1	9	32.5
15:00:00	40	19.7	11	34.3
16:00:00	66	15.6	22	34.5
17:00:00	54	17.9	18	34.2
18:00:00	47	18.8	16	34.1
19:00:00	22	24.9	15	34.2
20:00:00	25	24.2	13	35.6
21:00:00	15	22.7	5	33.5
22:00:00	4	28.8	1	37.5
23:00:00	1	32.5	1	32.5
00:00:00	0	N/A	N/A	N/A
01:00:00	0	N/A	N/A	N/A
02:00:00	0	N/A	N/A	N/A
03:00:00	0	N/A	N/A	N/A
04:00:00	3	32.5	2	35.0
05:00:00	7	26.4	5	32.5
06:00:00	23	15.7	13	33.7
07:00:00	56	15.0	18	33.6
08:00:00	61	13.9	15	33.5
09:00:00	56	14.5	11	33.9
10:00:00	27	18.3	6	34.2
11:00:00	32	17.4	9	33.1
12:00:00	37	17.0	3	34.2

Summary of Violators

Flordon Road, Meddings from A140

from Tue-Jun-24-2025-07-00-PM to Thu-Jul-31-2025-01-59-PM

13:00:00	32	18.9	10	34.0
14:00:00	37	16.5	10	33.5
15:00:00	44	15.2	6	32.5
16:00:00	34	20.6	16	33.8
17:00:00	46	16.7	15	33.8
18:00:00	27	21.7	11	33.9
19:00:00	22	21.6	10	35.0
20:00:00	23	19.7	10	34.0
21:00:00	10	29.3	7	33.9
22:00:00	4	33.8	2	42.5
23:00:00	6	31.7	4	35.0
00:00:00	1	32.5	1	32.5
01:00:00	0	N/A	N/A	N/A
02:00:00	0	N/A	N/A	N/A
03:00:00	1	32.5	1	32.5
04:00:00	1	27.5	0	0.0
05:00:00	3	30.8	2	35.0
06:00:00	21	18.0	10	33.0
07:00:00	76	12.9	25	33.5
08:00:00	55	16.3	21	33.7
09:00:00	32	21.6	9	34.7
10:00:00	37	18.9	12	34.2
11:00:00	37	15.7	10	34.0
12:00:00	24	19.2	7	32.5
13:00:00	49	12.9	7	33.9
14:00:00	36	19.4	12	33.3
15:00:00	29	19.4	6	32.5
16:00:00	47	13.5	15	33.2
17:00:00	40	17.4	20	33.8
18:00:00	39	18.7	13	34.4
19:00:00	25	19.4	10	33.5
20:00:00	11	27.7	5	36.5
21:00:00	18	21.5	6	33.3
22:00:00	15	19.3	6	32.5
23:00:00	5	32.5	4	33.8
00:00:00	0	N/A	N/A	N/A
01:00:00	0	N/A	N/A	N/A
02:00:00	5	22.5	2	42.5
03:00:00	0	N/A	N/A	N/A
04:00:00	0	N/A	N/A	N/A
05:00:00	5	30.5	3	34.2
06:00:00	31	19.7	15	34.5
07:00:00	53	14.9	26	34.4
08:00:00	42	17.3	18	33.6
09:00:00	24	20.2	7	33.2
10:00:00	46	15.5	10	34.0
11:00:00	80	11.8	17	33.1
12:00:00	40	15.9	14	33.6
13:00:00	37	19.5	12	32.5

Summary of Violators

Flordon Road, Meddings from A140

from Tue-Jun-24-2025-07-00-PM to Thu-Jul-31-2025-01-59-PM

14:00:00	32	15.9	10	32.5
15:00:00	34	16.0	10	33.0
16:00:00	34	18.7	12	34.2
17:00:00	49	15.2	18	33.1
18:00:00	41	16.3	13	35.6
19:00:00	24	21.8	12	34.2
20:00:00	23	22.7	7	33.9
21:00:00	10	23.5	3	35.8
22:00:00	4	24.4	3	34.2
23:00:00	2	27.5	0	0.0
00:00:00	0	N/A	N/A	N/A
01:00:00	0	N/A	N/A	N/A
02:00:00	0	N/A	N/A	N/A
03:00:00	0	N/A	N/A	N/A
04:00:00	1	32.5	1	32.5
05:00:00	5	32.5	3	35.8
06:00:00	14	26.6	6	32.5
07:00:00	54	16.4	23	33.8
08:00:00	43	17.6	21	33.7
09:00:00	28	19.0	6	37.5
10:00:00	47	15.1	13	34.0
11:00:00	33	17.8	10	33.0
12:00:00	35	19.2	7	37.5
13:00:00	41	15.6	9	34.2
14:00:00	46	15.6	14	33.9
15:00:00	48	18.1	13	36.3
16:00:00	46	15.9	20	33.8
17:00:00	31	21.5	11	35.7
18:00:00	36	18.1	9	35.3
19:00:00	28	25.4	16	35.0
20:00:00	30	18.9	12	34.2
21:00:00	18	24.6	6	33.3
22:00:00	13	28.3	4	32.5
23:00:00	10	26.0	3	40.8
00:00:00	3	22.5	0	0.0
01:00:00	0	N/A	N/A	N/A
02:00:00	0	N/A	N/A	N/A
03:00:00	1	32.5	1	32.5
04:00:00	0	N/A	N/A	N/A
05:00:00	4	31.3	3	34.2
06:00:00	8	24.7	3	34.2
07:00:00	11	24.1	8	35.0
08:00:00	23	22.4	10	34.5
09:00:00	28	21.3	9	32.5
10:00:00	43	18.8	13	34.8
11:00:00	69	12.9	16	32.5
12:00:00	55	16.3	16	34.1
13:00:00	44	16.1	11	33.0
14:00:00	34	18.6	10	34.5

Summary of Violators

Flordon Road, Meddings from A140

from Tue-Jun-24-2025-07-00-PM to Thu-Jul-31-2025-01-59-PM

15:00:00	26	21.2	6	33.3
16:00:00	40	16.8	14	32.5
17:00:00	33	17.9	10	33.0
18:00:00	29	20.0	13	33.7
19:00:00	17	19.7	4	37.5
20:00:00	16	25.0	6	33.3
21:00:00	9	27.8	4	35.0
22:00:00	8	28.1	3	32.5
23:00:00	5	27.5	1	32.5
00:00:00	4	33.8	2	40.0
01:00:00	3	32.5	2	35.0
02:00:00	1	32.5	1	32.5
03:00:00	1	27.5	0	0.0
04:00:00	0	N/A	N/A	N/A
05:00:00	1	37.5	1	37.5
06:00:00	7	27.1	4	33.8
07:00:00	6	20.8	3	34.2
08:00:00	12	21.5	2	32.5
09:00:00	30	16.8	9	33.6
10:00:00	35	18.6	11	34.3
11:00:00	13	26.5	6	33.3
12:00:00	34	18.5	12	33.3
13:00:00	25	19.4	16	32.8
14:00:00	34	16.6	15	33.5
15:00:00	29	22.8	13	35.2
16:00:00	33	17.4	9	33.6
17:00:00	21	22.9	7	35.4
18:00:00	22	22.6	9	34.2
19:00:00	18	20.3	8	33.8
20:00:00	13	20.6	7	32.5
21:00:00	9	29.2	3	34.2
22:00:00	4	21.9	1	32.5
23:00:00	1	32.5	1	32.5
00:00:00	5	13.5	0	0.0
01:00:00	0	N/A	N/A	N/A
02:00:00	0	N/A	N/A	N/A
03:00:00	0	N/A	N/A	N/A
04:00:00	1	32.5	1	32.5
05:00:00	3	20.0	2	32.5
06:00:00	27	16.4	15	32.8
07:00:00	51	17.0	26	33.8
08:00:00	41	16.2	11	34.3
09:00:00	37	16.7	9	32.5
10:00:00	33	16.5	4	35.0
11:00:00	40	13.6	0	0.0
12:00:00	26	20.4	5	33.5
13:00:00	35	16.7	3	32.5
14:00:00	31	16.2	8	33.8
15:00:00	32	17.9	5	34.5

Summary of Violators

Flordon Road, Meddings from A140

from Tue-Jun-24-2025-07-00-PM to Thu-Jul-31-2025-01-59-PM

16:00:00	54	14.9	9	34.7
17:00:00	50	13.5	15	32.5
18:00:00	34	18.8	7	33.2
19:00:00	17	25.7	7	33.9
20:00:00	27	17.8	7	33.2
21:00:00	12	21.5	4	32.5
22:00:00	6	31.7	4	33.8
23:00:00	3	32.5	3	32.5
00:00:00	0	N/A	N/A	N/A
01:00:00	0	N/A	N/A	N/A
02:00:00	0	N/A	N/A	N/A
03:00:00	0	N/A	N/A	N/A
04:00:00	2	32.5	1	37.5
05:00:00	3	25.8	1	32.5
06:00:00	30	21.2	12	34.6
07:00:00	54	17.5	19	34.1
08:00:00	47	14.6	8	32.5
09:00:00	35	16.9	5	33.5
10:00:00	28	20.4	7	33.9
11:00:00	47	16.8	8	35.0
12:00:00	45	15.1	4	32.5
13:00:00	40	17.0	7	33.2
14:00:00	31	16.9	3	34.2
15:00:00	47	14.0	3	34.2
16:00:00	36	19.4	13	34.0
17:00:00	45	14.7	10	33.0
18:00:00	38	19.2	10	35.0
19:00:00	26	19.3	8	34.4
20:00:00	15	26.8	8	33.8
21:00:00	8	23.1	3	34.2
22:00:00	7	23.9	5	35.5
23:00:00	1	27.5	0	0.0
00:00:00	1	27.5	0	0.0
01:00:00	1	37.5	1	37.5
02:00:00	0	N/A	N/A	N/A
03:00:00	0	N/A	N/A	N/A
04:00:00	1	27.5	0	0.0
05:00:00	7	21.1	4	33.8
06:00:00	24	24.6	11	34.8
07:00:00	59	16.6	27	34.4
08:00:00	54	15.6	16	33.8
09:00:00	29	17.8	1	37.5
10:00:00	36	18.3	8	33.8
11:00:00	36	15.8	3	32.5
12:00:00	30	21.9	6	33.3
13:00:00	34	16.0	7	33.2
14:00:00	24	17.9	2	32.5
15:00:00	27	17.2	4	32.5
16:00:00	42	16.7	14	33.2

Summary of Violators

Flordon Road, Meddings from A140

from Tue-Jun-24-2025-07-00-PM to Thu-Jul-31-2025-01-59-PM

17:00:00	63	14.4	17	34.3
18:00:00	36	20.3	16	33.1
19:00:00	25	19.5	9	34.2
20:00:00	18	22.8	7	33.2
21:00:00	25	17.0	4	33.8
22:00:00	8	19.1	2	35.0
23:00:00	4	38.8	3	42.5

Incoming Dir Histogram

Flordon Road, Meddings from A140

from Tue-Jun-24-2025-07-00-PM to Thu-Jul-31-2025-01-59-PM

Date	Starting Hr:min	<15	15 to <20	20 to <25	25 to <30	30 to <35	35 to <40	40 to <45	45 to <50	50 to <55	55 to <60	60 to <65	65 to <70	70 to <75	75 to <80	80 to <85	85 to <90	90 to <95	95 to <100	100 to >105	Total Counts	Avg Speed (MPH)	85pct Speed	10MPH Pace	% in pace	# of Speeders	% Speeders
24/06/2025	00:00	*	*	*	*	*	*	*	*	*	*	*	*	*	*	*	*	*	*	*	*	*	*	*	*	*	*
24/06/2025	01:00	*	*	*	*	*	*	*	*	*	*	*	*	*	*	*	*	*	*	*	*	*	*	*	*	*	*
24/06/2025	02:00	*	*	*	*	*	*	*	*	*	*	*	*	*	*	*	*	*	*	*	*	*	*	*	*	*	*
24/06/2025	03:00	*	*	*	*	*	*	*	*	*	*	*	*	*	*	*	*	*	*	*	*	*	*	*	*	*	*
24/06/2025	04:00	*	*	*	*	*	*	*	*	*	*	*	*	*	*	*	*	*	*	*	*	*	*	*	*	*	*
24/06/2025	05:00	*	*	*	*	*	*	*	*	*	*	*	*	*	*	*	*	*	*	*	*	*	*	*	*	*	*
24/06/2025	06:00	*	*	*	*	*	*	*	*	*	*	*	*	*	*	*	*	*	*	*	*	*	*	*	*	*	*
24/06/2025	07:00	*	*	*	*	*	*	*	*	*	*	*	*	*	*	*	*	*	*	*	*	*	*	*	*	*	*
24/06/2025	08:00	*	*	*	*	*	*	*	*	*	*	*	*	*	*	*	*	*	*	*	*	*	*	*	*	*	*
24/06/2025	09:00	*	*	*	*	*	*	*	*	*	*	*	*	*	*	*	*	*	*	*	*	*	*	*	*	*	*
24/06/2025	10:00	*	*	*	*	*	*	*	*	*	*	*	*	*	*	*	*	*	*	*	*	*	*	*	*	*	*
24/06/2025	11:00	*	*	*	*	*	*	*	*	*	*	*	*	*	*	*	*	*	*	*	*	*	*	*	*	*	*
24/06/2025	12:00	*	*	*	*	*	*	*	*	*	*	*	*	*	*	*	*	*	*	*	*	*	*	*	*	*	*
24/06/2025	13:00	*	*	*	*	*	*	*	*	*	*	*	*	*	*	*	*	*	*	*	*	*	*	*	*	*	*
24/06/2025	14:00	*	*	*	*	*	*	*	*	*	*	*	*	*	*	*	*	*	*	*	*	*	*	*	*	*	*
24/06/2025	15:00	*	*	*	*	*	*	*	*	*	*	*	*	*	*	*	*	*	*	*	*	*	*	*	*	*	*
24/06/2025	16:00	*	*	*	*	*	*	*	*	*	*	*	*	*	*	*	*	*	*	*	*	*	*	*	*	*	*
24/06/2025	17:00	*	*	*	*	*	*	*	*	*	*	*	*	*	*	*	*	*	*	*	*	*	*	*	*	*	*
24/06/2025	18:00	*	*	*	*	*	*	*	*	*	*	*	*	*	*	*	*	*	*	*	*	*	*	*	*	*	*
24/06/2025	19:00	0	3	5	15	6	0	0	0	0	0	0	0	0	0	0	0	0	0	0	29	26.3	31.7	25 to 35	72.4	6	20.7
24/06/2025	20:00	1	5	12	24	8	4	1	0	0	0	0	0	0	0	0	0	0	0	0	55	26.8	33.1	20 to 30	65.5	13	23.6
24/06/2025	21:00	0	0	4	7	2	0	1	0	0	0	0	0	0	0	0	0	0	0	0	14	27.5	32.5	20 to 30	78.6	3	21.4
24/06/2025	22:00	0	1	0	4	0	2	0	0	0	0	0	0	0	0	0	0	0	0	0	7	28.4	37.5	20 to 30	57.1	2	28.6
24/06/2025	23:00	0	0	0	1	0	0	0	0	0	0	0	0	0	0	0	0	0	0	0	1	27	30	20 to 30	100.0	*	*
24 Hr Summary		1	9	21	51	16	6	2	0	0	0	0	0	0	0	0	0	0	0	0	106	26.9	32.5	20 to 30	67.9	24	22.6

Incoming Dir Histogram

Flordon Road, Meddings from A140

from Tue-Jun-24-2025-07-00-PM to Thu-Jul-31-2025-01-59-PM

Date	Starting Hr:min	<15	15 to <20	20 to <25	25 to <30	30 to <35	35 to <40	40 to <45	45 to <50	50 to <55	55 to <60	60 to <65	65 to <70	70 to <75	75 to <80	80 to <85	85 to <90	90 to <95	95 to <100	100 to >105	Total Counts	Avg Speed (MPH)	85pct Speed	10MPH Pace	% in pace	# of Speeders	% Speeders	
25/06/2025	00:00	0	0	2	0	0	2	0	0	0	0	0	0	0	0	0	0	0	0	0	0	4	29.8	37.5	15 to 25	50.0	2	50.0
25/06/2025	01:00	0	0	0	0	0	0	0	0	0	0	0	0	0	0	0	0	0	0	0	0	0	0	0	*	*	*	*
25/06/2025	02:00	0	0	0	0	0	0	0	0	0	0	0	0	0	0	0	0	0	0	0	0	0	0	0	*	*	*	*
25/06/2025	03:00	0	0	1	1	0	0	0	0	0	0	0	0	0	0	0	0	0	0	0	0	2	24.5	30	20 to 30	100.0	*	*
25/06/2025	04:00	0	1	2	0	0	0	0	1	0	0	0	0	0	0	0	0	0	0	0	0	4	27	25	15 to 25	75.0	1	25.0
25/06/2025	05:00	2	4	5	3	2	2	0	0	0	0	0	0	0	0	0	0	0	0	0	0	18	23.5	32.5	15 to 25	50.0	4	22.2
25/06/2025	06:00	1	0	14	16	6	0	1	0	0	0	0	0	0	0	0	0	0	0	0	0	38	26.1	30.8	20 to 30	78.9	7	18.4
25/06/2025	07:00	2	6	30	33	17	0	0	0	0	0	0	0	0	0	0	0	0	0	0	0	88	25.6	31.2	20 to 30	71.6	17	19.3
25/06/2025	08:00	3	6	38	40	15	1	0	0	0	0	0	0	0	0	0	0	0	0	0	0	103	25.3	30.3	20 to 30	75.7	16	15.5
25/06/2025	09:00	3	8	20	31	7	1	0	0	0	0	0	0	0	0	0	0	0	0	0	0	70	24.7	29.7	20 to 30	72.9	8	11.4
25/06/2025	10:00	0	6	19	31	8	2	0	0	0	0	0	0	0	0	0	0	0	0	0	0	66	25.9	30	20 to 30	75.8	10	15.2
25/06/2025	11:00	7	8	18	22	8	0	0	0	0	0	0	0	0	0	0	0	0	0	0	0	63	23.3	29.8	20 to 30	63.5	8	12.7
25/06/2025	12:00	4	3	17	19	7	0	0	0	0	0	0	0	0	0	0	0	0	0	0	0	50	24.5	29.7	20 to 30	72.0	7	14.0
25/06/2025	13:00	1	6	11	12	6	0	0	0	0	0	0	0	0	0	0	0	0	0	0	0	36	24.4	30.8	20 to 30	63.9	6	16.7
25/06/2025	14:00	5	7	20	25	4	3	0	0	0	0	0	0	0	0	0	0	0	0	0	0	64	24.3	29.4	20 to 30	70.3	7	10.9
25/06/2025	15:00	3	3	25	26	7	0	0	0	0	0	0	0	0	0	0	0	0	0	0	0	64	24.8	29.4	20 to 30	79.7	7	10.9
25/06/2025	16:00	3	9	27	35	16	2	0	0	0	0	0	0	0	0	0	0	0	0	0	0	92	25.5	31.2	20 to 30	67.4	18	19.6
25/06/2025	17:00	4	10	21	28	12	1	0	0	0	0	0	0	0	0	0	0	0	0	0	0	76	24.8	30.8	20 to 30	64.5	13	17.1
25/06/2025	18:00	5	3	18	20	10	0	0	0	0	0	0	0	0	0	0	0	0	0	0	0	56	24.7	31	20 to 30	67.9	10	17.9
25/06/2025	19:00	3	2	8	18	7	2	0	0	0	0	0	0	0	0	0	0	0	0	0	0	40	26	32.1	20 to 30	65.0	9	22.5
25/06/2025	20:00	0	2	17	13	6	3	1	0	0	0	0	0	0	0	0	0	0	0	0	0	42	26.5	33.3	20 to 30	71.4	10	23.8
25/06/2025	21:00	1	2	4	7	2	2	0	0	0	0	0	0	0	0	0	0	0	0	0	0	18	25.7	32.5	20 to 30	61.1	4	22.2
25/06/2025	22:00	0	2	1	3	1	0	0	0	0	0	0	0	0	0	0	0	0	0	0	0	7	24.4	30	20 to 30	57.1	1	14.3
25/06/2025	23:00	0	1	0	1	1	1	1	0	0	0	0	0	0	0	0	0	0	0	0	0	5	31	40	25 to 35	40.0	3	60.0
24 Hr Summary		47	89	318	384	142	22	3	1	0	0	0	0	0	0	0	0	0	0	0	0	1006	25.1	30.6	20 to 30	69.8	168	16.7

Incoming Dir Histogram

Flordon Road, Meddings from A140

from Tue-Jun-24-2025-07-00-PM to Thu-Jul-31-2025-01-59-PM

Date	Starting Hr:min	<15	15 to <20	20 to <25	25 to <30	30 to <35	35 to <40	40 to <45	45 to <50	50 to <55	55 to <60	60 to <65	65 to <70	70 to <75	75 to <80	80 to <85	85 to <90	90 to <95	95 to <100	100 to >105	Total Counts	Avg Speed (MPH)	85pet Speed	10MPH Pace	% in pace	# of Speeders	% Speeders	
26/06/2025	00:00	0	0	0	0	2	0	0	0	0	0	0	0	0	0	0	0	0	0	0	0	2	32.5	35	25 to 35	100.0	2	100.0
26/06/2025	01:00	0	0	0	0	0	0	0	0	0	0	0	0	0	0	0	0	0	0	0	0	0	0	0	*	*	*	*
26/06/2025	02:00	0	0	0	0	0	0	0	0	0	0	0	0	0	0	0	0	0	0	0	0	0	0	0	*	*	*	*
26/06/2025	03:00	0	0	1	1	0	0	0	0	0	0	0	0	0	0	0	0	0	0	0	0	2	24.5	30	20 to 30	100.0	*	*
26/06/2025	04:00	0	1	3	0	0	0	0	0	0	0	0	0	0	0	0	0	0	0	0	0	4	21	23.3	15 to 25	100.0	*	*
26/06/2025	05:00	1	2	5	1	1	3	0	0	0	0	0	0	0	0	0	0	0	0	0	0	13	25.2	36.7	15 to 25	53.8	4	30.8
26/06/2025	06:00	1	4	13	13	5	2	0	0	0	0	0	0	0	0	0	0	0	0	0	0	38	25.3	31	20 to 30	68.4	7	18.4
26/06/2025	07:00	0	6	32	37	17	4	0	0	0	0	0	0	0	0	0	0	0	0	0	0	96	26.4	32.1	20 to 30	71.9	21	21.9
26/06/2025	08:00	1	8	40	37	14	1	0	0	0	0	0	0	0	0	0	0	0	0	0	0	101	25.3	30	20 to 30	76.2	15	14.9
26/06/2025	09:00	2	6	19	36	6	2	0	0	0	0	0	0	0	0	0	0	0	0	0	0	71	25.4	29.6	20 to 30	77.5	8	11.3
26/06/2025	10:00	2	7	16	23	15	1	0	0	0	0	0	0	0	0	0	0	0	0	0	0	64	25.7	32	20 to 30	60.9	16	25.0
26/06/2025	11:00	1	8	22	22	5	0	0	0	0	0	0	0	0	0	0	0	0	0	0	0	58	24.3	29.1	20 to 30	75.9	5	8.6
26/06/2025	12:00	7	8	20	22	9	2	0	0	0	0	0	0	0	0	0	0	0	0	0	0	68	23.9	30.6	20 to 30	61.8	11	16.2
26/06/2025	13:00	0	6	16	21	5	1	0	0	0	0	0	0	0	0	0	0	0	0	0	0	49	25.2	29.8	20 to 30	75.5	6	12.2
26/06/2025	14:00	3	6	22	18	10	0	0	0	0	0	0	0	0	0	0	0	0	0	0	0	59	24.5	30.5	20 to 30	67.8	10	16.9
26/06/2025	15:00	9	6	17	25	13	1	0	0	0	0	0	0	0	0	0	0	0	0	0	0	71	24.4	31.2	20 to 30	59.2	14	19.7
26/06/2025	16:00	4	10	20	40	25	2	1	0	0	0	0	0	0	0	0	0	0	0	0	0	102	26.4	32.6	25 to 35	63.7	28	27.5
26/06/2025	17:00	0	3	28	33	14	5	0	0	0	0	0	0	0	0	0	0	0	0	0	0	83	26.8	32.5	20 to 30	73.5	19	22.9
26/06/2025	18:00	6	6	28	20	10	2	0	0	0	0	0	0	0	0	0	0	0	0	0	0	72	24.3	30.5	20 to 30	66.7	12	16.7
26/06/2025	19:00	0	4	23	24	9	0	0	1	0	0	0	0	0	0	0	0	0	0	0	0	61	25.9	30.6	20 to 30	77.0	10	16.4
26/06/2025	20:00	2	6	11	12	2	3	0	0	0	0	0	0	0	0	0	0	0	0	0	0	36	24.3	30	20 to 30	63.9	5	13.9
26/06/2025	21:00	0	3	7	2	4	1	0	0	0	0	0	0	0	0	0	0	0	0	0	0	17	25.1	32.5	15 to 25	58.8	5	29.4
26/06/2025	22:00	0	1	6	3	1	0	0	0	0	0	0	0	0	0	0	0	0	0	0	0	11	24	28.3	20 to 30	81.8	1	9.1
26/06/2025	23:00	0	0	2	3	0	0	0	0	0	0	0	0	0	0	0	0	0	0	0	0	5	25	28.3	20 to 30	100.0	*	*
24 Hr Summary		39	101	351	393	167	30	1	1	0	0	0	0	0	0	0	0	0	0	0	0	1083	25.3	31.1	20 to 30	68.7	199	18.4

Incoming Dir Histogram

Flordon Road, Meddings from A140

from Tue-Jun-24-2025-07-00-PM to Thu-Jul-31-2025-01-59-PM

Date	Starting Hr:min	<15	15 to <20	20 to <25	25 to <30	30 to <35	35 to <40	40 to <45	45 to <50	50 to <55	55 to <60	60 to <65	65 to <70	70 to <75	75 to <80	80 to <85	85 to <90	90 to <95	95 to <100	100 to >105	Total Counts	Avg Speed (MPH)	85pct Speed	10MPH Pace	% in pace	# of Speeders	% Speeders
27/06/2025	00:00	0	0	1	1	1	2	0	0	0	0	0	0	0	0	0	0	0	0	0	5	31.2	37.5	30 to 40	60.0	3	60.0
27/06/2025	01:00	0	0	0	0	0	0	0	0	0	0	0	0	0	0	0	0	0	0	0	0	0	0	*	*	*	*
27/06/2025	02:00	0	0	0	0	0	0	0	0	0	0	0	0	0	0	0	0	0	0	0	0	0	0	*	*	*	*
27/06/2025	03:00	1	0	1	0	0	1	0	0	0	0	0	0	0	0	0	0	0	0	0	3	23.7	40	5 to 15	33.3	1	33.3
27/06/2025	04:00	0	1	0	0	0	0	0	0	0	0	0	0	0	0	0	0	0	0	0	1	17	20	10 to 20	100.0	*	*
27/06/2025	05:00	0	3	6	4	0	1	0	0	0	0	0	0	0	0	0	0	0	0	0	14	23.6	28.8	20 to 30	71.4	1	7.1
27/06/2025	06:00	0	2	8	15	8	1	0	0	0	0	0	0	0	0	0	0	0	0	0	34	27	32.5	20 to 30	67.6	9	26.5
27/06/2025	07:00	4	5	31	36	17	2	2	0	0	0	0	0	0	0	0	0	0	0	0	97	26	31.8	20 to 30	69.1	21	21.6
27/06/2025	08:00	5	15	27	31	15	1	0	0	0	0	0	0	0	0	0	0	0	0	0	94	24.4	30.7	20 to 30	61.7	16	17.0
27/06/2025	09:00	4	12	30	26	5	2	0	0	0	0	0	0	0	0	0	0	0	0	0	79	23.7	29	20 to 30	70.9	7	8.9
27/06/2025	10:00	6	4	23	27	10	1	0	0	0	0	0	0	0	0	0	0	0	0	0	71	24.6	30	20 to 30	70.4	11	15.5
27/06/2025	11:00	5	6	18	28	12	1	0	0	0	0	0	0	0	0	0	0	0	0	0	70	25	31.2	20 to 30	65.7	13	18.6
27/06/2025	12:00	2	8	24	23	9	1	0	0	0	0	0	0	0	0	0	0	0	0	0	67	24.7	30	20 to 30	70.1	10	14.9
27/06/2025	13:00	3	5	12	22	12	1	0	0	0	0	0	0	0	0	0	0	0	0	0	55	25.7	32.1	20 to 30	61.8	13	23.6
27/06/2025	14:00	5	2	27	28	9	1	0	0	0	0	0	0	0	0	0	0	0	0	0	72	24.8	29.8	20 to 30	76.4	10	13.9
27/06/2025	15:00	1	9	20	30	7	1	0	0	0	0	0	0	0	0	0	0	0	0	0	68	25	29.7	20 to 30	73.5	8	11.8
27/06/2025	16:00	5	5	31	46	17	4	0	0	0	0	0	0	0	0	0	0	0	0	0	108	25.9	31.5	20 to 30	71.3	21	19.4
27/06/2025	17:00	1	5	36	45	25	3	0	0	0	0	0	0	0	0	0	0	0	0	0	115	26.6	32.2	20 to 30	70.4	28	24.3
27/06/2025	18:00	3	8	33	31	13	3	0	0	0	0	0	0	0	0	0	0	0	0	0	91	25.2	30.8	20 to 30	70.3	16	17.6
27/06/2025	19:00	1	4	13	13	6	0	1	0	0	0	0	0	0	0	0	0	0	0	0	38	25.3	30.8	20 to 30	68.4	7	18.4
27/06/2025	20:00	1	1	11	10	5	2	0	0	0	0	0	0	0	0	0	0	0	0	0	30	26	33	20 to 30	70.0	7	23.3
27/06/2025	21:00	0	1	11	8	1	1	0	0	0	0	0	0	0	0	0	0	0	0	0	22	25	29.4	20 to 30	86.4	2	9.1
27/06/2025	22:00	0	0	4	3	1	2	1	0	0	0	0	0	0	0	0	0	0	0	0	11	29	37.5	20 to 30	63.6	4	36.4
27/06/2025	23:00	0	3	4	1	1	2	0	0	0	0	0	0	0	0	0	0	0	0	0	11	24.9	35	15 to 25	63.6	3	27.3
24 Hr Summary		47	99	371	428	174	33	4	0	0	0	0	0	0	0	0	0	0	0	0	1156	25.3	31.1	20 to 30	69.1	211	18.3

Incoming Dir Histogram

Flordon Road, Meddings from A140

from Tue-Jun-24-2025-07-00-PM to Thu-Jul-31-2025-01-59-PM

Date	Starting Hr:min	<15	15 to <20	20 to <25	25 to <30	30 to <35	35 to <40	40 to <45	45 to <50	50 to <55	55 to <60	60 to <65	65 to <70	70 to <75	75 to <80	80 to <85	85 to <90	90 to <95	95 to <100	100 to >105	Total Counts	Avg Speed (MPH)	85pet Speed	10MPH Pace	% in pace	# of Speeders	% Speeders	
28/06/2025	00:00	0	0	2	6	2	0	0	0	0	0	0	0	0	0	0	0	0	0	0	0	10	27.3	30	20 to 30	80.0	2	20.0
28/06/2025	01:00	0	0	1	0	0	0	0	0	0	0	0	0	0	0	0	0	0	0	0	0	1	22	25	15 to 25	100.0	*	*
28/06/2025	02:00	0	1	0	0	0	0	0	0	0	0	0	0	0	0	0	0	0	0	0	0	1	17	20	10 to 20	100.0	*	*
28/06/2025	03:00	1	0	2	0	1	0	0	0	0	0	0	0	0	0	0	0	0	0	0	0	4	22	25	15 to 25	50.0	1	25.0
28/06/2025	04:00	0	0	0	0	0	0	0	0	0	0	0	0	0	0	0	0	0	0	0	0	0	0	0	*	*	*	*
28/06/2025	05:00	1	0	4	1	1	0	0	0	0	0	0	0	0	0	0	0	0	0	0	0	7	22.7	30	20 to 30	71.4	1	14.3
28/06/2025	06:00	1	1	7	8	0	0	0	0	0	0	0	0	0	0	0	0	0	0	0	0	17	23.4	28.1	20 to 30	88.2	*	*
28/06/2025	07:00	1	3	5	17	6	0	0	0	0	0	0	0	0	0	0	0	0	0	0	0	32	26	30.8	25 to 35	71.9	6	18.8
28/06/2025	08:00	1	13	24	33	8	4	0	0	0	0	0	0	0	0	0	0	0	0	0	0	83	25.1	30	20 to 30	68.7	12	14.5
28/06/2025	09:00	5	13	33	35	11	2	0	0	0	0	0	0	0	0	0	0	0	0	0	0	99	24.4	29.7	20 to 30	68.7	13	13.1
28/06/2025	10:00	4	11	24	22	9	1	0	0	0	0	0	0	0	0	0	0	0	0	0	0	71	24	29.8	20 to 30	64.8	10	14.1
28/06/2025	11:00	2	13	25	14	13	2	0	0	0	0	0	0	0	0	0	0	0	0	0	0	69	24.4	31.9	20 to 30	56.5	15	21.7
28/06/2025	12:00	4	16	21	31	5	1	0	0	0	0	0	0	0	0	0	0	0	0	0	0	78	23.6	29	20 to 30	66.7	6	7.7
28/06/2025	13:00	4	6	26	18	14	2	2	0	0	0	0	0	0	0	0	0	0	0	0	0	72	25.5	32.5	20 to 30	61.1	18	25.0
28/06/2025	14:00	1	7	20	24	9	1	1	0	0	0	0	0	0	0	0	0	0	0	0	0	63	25.5	31.1	20 to 30	69.8	11	17.5
28/06/2025	15:00	2	0	14	20	10	4	0	0	0	0	0	0	0	0	0	0	0	0	0	0	50	27.1	33	20 to 30	68.0	14	28.0
28/06/2025	16:00	4	2	18	23	12	0	0	0	0	0	0	0	0	0	0	0	0	0	0	0	59	25.4	31.2	20 to 30	69.5	12	20.3
28/06/2025	17:00	1	6	21	19	13	1	0	0	0	0	0	0	0	0	0	0	0	0	0	0	61	25.7	31.9	20 to 30	65.6	14	23.0
28/06/2025	18:00	3	5	21	21	7	1	0	0	0	0	0	0	0	0	0	0	0	0	0	0	58	24.7	29.8	20 to 30	72.4	8	13.8
28/06/2025	19:00	3	3	15	20	17	1	2	0	0	0	0	0	0	0	0	0	0	0	0	0	61	26.8	33.2	25 to 35	60.7	20	32.8
28/06/2025	20:00	1	5	11	7	4	2	0	0	0	0	0	0	0	0	0	0	0	0	0	0	30	24.6	32.5	20 to 30	60.0	6	20.0
28/06/2025	21:00	1	3	8	10	1	1	0	0	0	0	0	0	0	0	0	0	0	0	0	0	24	24.3	29	20 to 30	75.0	2	8.3
28/06/2025	22:00	0	4	14	7	3	1	0	0	0	0	0	0	0	0	0	0	0	0	0	0	29	24.3	30	20 to 30	72.4	4	13.8
28/06/2025	23:00	2	2	3	5	2	0	0	0	0	0	0	0	0	0	0	0	0	0	0	0	14	22.8	30	20 to 30	57.1	2	14.3
24 Hr Summary		42	114	319	341	148	24	5	0	0	0	0	0	0	0	0	0	0	0	0	0	993	25	30.9	20 to 30	66.5	177	17.8

Incoming Dir Histogram

Flordon Road, Meddings from A140

from Tue-Jun-24-2025-07-00-PM to Thu-Jul-31-2025-01-59-PM

Date	Starting Hr:min	<15	15 to <20	20 to <25	25 to <30	30 to <35	35 to <40	40 to <45	45 to <50	50 to <55	55 to <60	60 to <65	65 to <70	70 to <75	75 to <80	80 to <85	85 to <90	90 to <95	95 to <100	100 to >105	Total Counts	Avg Speed (MPH)	85pet Speed	10MPH Pace	% in pace	# of Speeders	% Speeders	
29/06/2025	00:00	0	0	1	5	0	1	1	0	0	0	0	0	0	0	0	0	0	0	0	0	8	29.6	40	20 to 30	75.0	2	25.0
29/06/2025	01:00	0	0	0	1	2	0	0	0	0	0	0	0	0	0	0	0	0	0	0	0	3	30.3	35	25 to 35	100.0	2	66.7
29/06/2025	02:00	0	0	0	0	0	0	1	0	0	0	0	0	0	0	0	0	0	0	0	0	1	42	45	35 to 45	100.0	1	100.0
29/06/2025	03:00	0	0	0	0	0	0	0	0	0	0	0	0	0	0	0	0	0	0	0	0	0	0	0	*	*	*	*
29/06/2025	04:00	0	0	1	2	1	0	0	0	0	0	0	0	0	0	0	0	0	0	0	0	4	27	30	20 to 30	75.0	1	25.0
29/06/2025	05:00	0	1	1	3	0	1	0	0	0	0	0	0	0	0	0	0	0	0	0	0	6	26.2	30	20 to 30	66.7	1	16.7
29/06/2025	06:00	2	0	7	1	1	1	0	0	0	0	0	0	0	0	0	0	0	0	0	0	12	22.5	30	20 to 30	66.7	2	16.7
29/06/2025	07:00	1	2	4	6	2	1	0	0	0	0	0	0	0	0	0	0	0	0	0	0	16	25	32.5	20 to 30	62.5	3	18.8
29/06/2025	08:00	2	1	5	14	4	3	0	0	0	0	0	0	0	0	0	0	0	0	0	0	29	26.7	33.8	20 to 30	65.5	7	24.1
29/06/2025	09:00	2	7	17	27	8	1	0	0	0	0	0	0	0	0	0	0	0	0	0	0	62	25.1	30	20 to 30	71.0	9	14.5
29/06/2025	10:00	1	3	31	26	8	3	0	0	0	0	0	0	0	0	0	0	0	0	0	0	72	25.5	30	20 to 30	79.2	11	15.3
29/06/2025	11:00	0	8	30	26	5	5	0	0	0	0	0	0	0	0	0	0	0	0	0	0	74	25.3	29.8	20 to 30	75.7	10	13.5
29/06/2025	12:00	4	8	18	12	8	3	0	0	0	0	0	0	0	0	0	0	0	0	0	0	53	24.2	31.9	20 to 30	56.6	11	20.8
29/06/2025	13:00	0	4	11	13	5	0	0	0	0	0	0	0	0	0	0	0	0	0	0	0	33	25.1	30	20 to 30	72.7	5	15.2
29/06/2025	14:00	0	7	18	12	7	1	0	0	0	0	0	0	0	0	0	0	0	0	0	0	45	24.7	30.7	20 to 30	66.7	8	17.8
29/06/2025	15:00	0	4	8	15	9	3	0	0	0	0	0	0	0	0	0	0	0	0	0	0	39	27.2	33.3	25 to 35	61.5	12	30.8
29/06/2025	16:00	0	5	11	15	16	4	0	0	0	0	0	0	0	0	0	0	0	0	0	0	51	27.6	33.8	25 to 35	60.8	20	39.2
29/06/2025	17:00	1	6	4	11	5	1	0	0	0	0	0	0	0	0	0	0	0	0	0	0	28	25	32	25 to 35	57.1	6	21.4
29/06/2025	18:00	1	5	13	11	2	2	0	0	0	0	0	0	0	0	0	0	0	0	0	0	34	24.3	29.5	20 to 30	70.6	4	11.8
29/06/2025	19:00	1	3	9	8	6	1	0	0	0	0	0	0	0	0	0	0	0	0	0	0	28	25.4	32.5	20 to 30	60.7	7	25.0
29/06/2025	20:00	2	4	9	11	1	0	1	0	0	0	0	0	0	0	0	0	0	0	0	0	28	23.9	29.1	20 to 30	71.4	2	7.1
29/06/2025	21:00	0	1	1	4	2	0	0	0	0	0	0	0	0	0	0	0	0	0	0	0	8	26.5	32.5	25 to 35	75.0	2	25.0
29/06/2025	22:00	0	0	3	4	1	0	0	0	0	0	0	0	0	0	0	0	0	0	0	0	8	25.8	30	20 to 30	87.5	1	12.5
29/06/2025	23:00	0	0	0	0	1	0	0	0	0	0	0	0	0	0	0	0	0	0	0	0	1	32	35	25 to 35	100.0	1	100.0
24 Hr Summary		17	69	202	227	94	31	3	0	0	0	0	0	0	0	0	0	0	0	0	0	643	25.5	31.7	20 to 30	66.7	128	19.9

Incoming Dir Histogram

Flordon Road, Meddings from A140

from Tue-Jun-24-2025-07-00-PM to Thu-Jul-31-2025-01-59-PM

Date	Starting Hr:min	<15	15 to <20	20 to <25	25 to <30	30 to <35	35 to <40	40 to <45	45 to <50	50 to <55	55 to <60	60 to <65	65 to <70	70 to <75	75 to <80	80 to <85	85 to <90	90 to <95	95 to <100	100 to >105	Total Counts	Avg Speed (MPH)	85pet Speed	10MPH Pace	% in pace	# of Speeders	% Speeders	
30/06/2025	00:00	1	1	4	1	0	0	1	0	0	0	0	0	0	0	0	0	0	0	0	0	8	23.4	30	15 to 25	62.5	1	12.5
30/06/2025	01:00	0	0	1	0	1	0	0	0	0	0	0	0	0	0	0	0	0	0	0	0	2	27	35	15 to 25	50.0	1	50.0
30/06/2025	02:00	0	0	0	0	0	0	0	0	0	0	0	0	0	0	0	0	0	0	0	0	0	0	*	*	*	*	
30/06/2025	03:00	0	0	0	1	2	0	0	0	0	0	0	0	0	0	0	0	0	0	0	0	3	30.7	35	25 to 35	100.0	2	66.7
30/06/2025	04:00	0	2	2	0	1	0	0	0	0	0	0	0	0	0	0	0	0	0	0	0	5	22.2	25	15 to 25	80.0	1	20.0
30/06/2025	05:00	0	1	5	0	3	4	0	0	0	0	0	0	0	0	0	0	0	0	0	0	13	28.7	37.5	30 to 40	53.8	7	53.8
30/06/2025	06:00	1	1	13	12	8	1	1	0	0	0	0	0	0	0	0	0	0	0	0	0	37	26.6	32.5	20 to 30	67.6	10	27.0
30/06/2025	07:00	2	4	31	27	10	4	2	0	0	0	0	0	0	0	0	0	0	0	0	0	80	26	32	20 to 30	72.5	16	20.0
30/06/2025	08:00	6	11	32	42	15	3	1	0	0	0	0	0	0	0	0	0	0	0	0	0	110	25.1	31	20 to 30	67.3	19	17.3
30/06/2025	09:00	5	4	15	21	11	4	0	0	0	0	0	0	0	0	0	0	0	0	0	0	60	25.6	32.7	20 to 30	60.0	15	25.0
30/06/2025	10:00	2	4	22	20	1	1	0	0	0	0	0	0	0	0	0	0	0	0	0	0	50	24	28.5	20 to 30	84.0	2	4.0
30/06/2025	11:00	2	6	18	22	3	0	0	0	0	0	0	0	0	0	0	0	0	0	0	0	51	24	28.9	20 to 30	78.4	3	5.9
30/06/2025	12:00	2	5	14	20	7	1	0	0	0	0	0	0	0	0	0	0	0	0	0	0	49	25.1	30.7	20 to 30	69.4	8	16.3
30/06/2025	13:00	1	2	13	21	8	4	0	0	0	0	0	0	0	0	0	0	0	0	0	0	49	26.9	33.1	20 to 30	69.4	12	24.5
30/06/2025	14:00	2	2	15	27	9	1	0	0	0	0	0	0	0	0	0	0	0	0	0	0	56	26	31.1	20 to 30	75.0	10	17.9
30/06/2025	15:00	6	5	21	26	7	3	0	0	0	0	0	0	0	0	0	0	0	0	0	0	68	24.6	30	20 to 30	69.1	10	14.7
30/06/2025	16:00	3	7	33	35	27	2	0	0	0	0	0	0	0	0	0	0	0	0	0	0	107	26.1	32.4	20 to 30	63.6	29	27.1
30/06/2025	17:00	3	7	25	22	9	0	0	0	0	0	0	0	0	0	0	0	0	0	0	0	66	24.3	29.8	20 to 30	71.2	9	13.6
30/06/2025	18:00	2	7	22	13	7	0	0	0	0	0	0	0	0	0	0	0	0	0	0	0	51	23.7	29.6	20 to 30	68.6	7	13.7
30/06/2025	19:00	1	9	15	23	8	0	0	0	0	0	0	0	0	0	0	0	0	0	0	0	56	24.7	30	20 to 30	67.9	8	14.3
30/06/2025	20:00	0	0	10	5	5	1	0	0	0	0	0	0	0	0	0	0	0	0	0	0	21	26.5	33	20 to 30	71.4	6	28.6
30/06/2025	21:00	0	0	7	3	2	0	0	0	0	0	0	0	0	0	0	0	0	0	0	0	12	25.3	30	20 to 30	83.3	2	16.7
30/06/2025	22:00	0	0	1	3	1	0	1	0	0	0	0	0	0	0	0	0	0	0	0	0	6	29.7	35	20 to 30	66.7	2	33.3
30/06/2025	23:00	0	0	2	0	0	0	0	0	0	0	0	0	0	0	0	0	0	0	0	0	2	22	25	15 to 25	100.0	*	*
24 Hr Summary		39	78	321	344	145	29	6	0	0	0	0	0	0	0	0	0	0	0	0	0	962	25.3	31.2	20 to 30	69.1	180	18.7

Incoming Dir Histogram

Flordon Road, Meddings from A140

from Tue-Jun-24-2025-07-00-PM to Thu-Jul-31-2025-01-59-PM

Date	Starting Hr:min	<15	15 to <20	20 to <25	25 to <30	30 to <35	35 to <40	40 to <45	45 to <50	50 to <55	55 to <60	60 to <65	65 to <70	70 to <75	75 to <80	80 to <85	85 to <90	90 to <95	95 to <100	100 to >105	Total Counts	Avg Speed (MPH)	85pet Speed	10MPH Pace	% in pace	# of Speeders	% Speeders	
01/07/2025	00:00	0	0	1	2	0	1	0	0	0	0	0	0	0	0	0	0	0	0	0	0	4	28.3	30	20 to 30	75.0	1	25.0
01/07/2025	01:00	0	0	0	1	0	0	0	0	0	0	0	0	0	0	0	0	0	0	0	0	1	27	30	20 to 30	100.0	*	*
01/07/2025	02:00	0	0	0	0	0	0	0	0	0	0	0	0	0	0	0	0	0	0	0	0	0	0	0	*	*	*	*
01/07/2025	03:00	0	0	0	0	0	1	0	0	0	0	0	0	0	0	0	0	0	0	0	0	1	37	40	30 to 40	100.0	1	100.0
01/07/2025	04:00	0	1	1	0	1	0	0	0	0	0	0	0	0	0	0	0	0	0	0	0	3	23.7	35	15 to 25	66.7	1	33.3
01/07/2025	05:00	1	2	5	1	3	1	0	0	0	0	0	0	0	0	0	0	0	0	0	0	13	24.3	33.3	15 to 25	53.8	4	30.8
01/07/2025	06:00	1	8	14	15	6	2	0	0	0	0	0	0	0	0	0	0	0	0	0	0	46	24.8	30.8	20 to 30	63.0	8	17.4
01/07/2025	07:00	2	9	28	27	14	2	0	0	0	0	0	0	0	0	0	0	0	0	0	0	82	25.3	31.4	20 to 30	67.1	16	19.5
01/07/2025	08:00	3	15	24	14	10	0	0	0	0	0	0	0	0	0	0	0	0	0	0	0	66	23.3	30	15 to 25	59.1	10	15.2
01/07/2025	09:00	4	13	20	18	7	0	0	0	0	0	0	0	0	0	0	0	0	0	0	0	62	23.2	29.4	20 to 30	61.3	7	11.3
01/07/2025	10:00	1	16	19	16	6	1	0	0	0	0	0	0	0	0	0	0	0	0	0	0	59	23.4	29.4	15 to 25	59.3	7	11.9
01/07/2025	11:00	4	10	18	16	7	0	0	0	0	0	0	0	0	0	0	0	0	0	0	0	55	23.3	29.7	20 to 30	61.8	7	12.7
01/07/2025	12:00	5	12	17	13	6	3	0	0	0	0	0	0	0	0	0	0	0	0	0	0	56	23.4	30.8	20 to 30	53.6	9	16.1
01/07/2025	13:00	5	7	10	11	2	0	0	0	0	0	0	0	0	0	0	0	0	0	0	0	35	22	28.6	20 to 30	60.0	2	5.7
01/07/2025	14:00	3	6	11	10	5	1	0	0	0	0	0	0	0	0	0	0	0	0	0	0	36	23.6	31	20 to 30	58.3	6	16.7
01/07/2025	15:00	3	11	19	26	8	1	0	0	0	0	0	0	0	0	0	0	0	0	0	0	68	24.4	29.8	20 to 30	66.2	9	13.2
01/07/2025	16:00	1	5	19	42	20	3	0	0	0	0	0	0	0	0	0	0	0	0	0	0	90	27	32.2	25 to 35	68.9	23	25.6
01/07/2025	17:00	0	2	22	31	17	4	1	0	0	0	0	0	0	0	0	0	0	0	0	0	77	27.5	32.9	20 to 30	68.8	22	28.6
01/07/2025	18:00	1	2	18	27	16	1	1	0	0	0	0	0	0	0	0	0	0	0	0	0	66	27	32.5	20 to 30	68.2	18	27.3
01/07/2025	19:00	0	2	12	18	1	1	0	1	0	0	0	0	0	0	0	0	0	0	0	0	35	26	29.4	20 to 30	85.7	3	8.6
01/07/2025	20:00	0	6	11	16	5	0	0	0	0	0	0	0	0	0	0	0	0	0	0	0	38	24.9	29.7	20 to 30	71.1	5	13.2
01/07/2025	21:00	0	3	7	4	2	1	1	0	0	0	0	0	0	0	0	0	0	0	0	0	18	25.6	32.5	20 to 30	61.1	4	22.2
01/07/2025	22:00	0	0	3	6	0	1	0	1	0	0	0	0	0	0	0	0	0	0	0	0	11	28.6	30	20 to 30	81.8	2	18.2
01/07/2025	23:00	0	0	1	1	1	0	0	0	0	0	0	0	0	0	0	0	0	0	0	0	3	27	35	20 to 30	66.7	1	33.3
24 Hr Summary		34	130	280	315	137	24	3	2	0	0	0	0	0	0	0	0	0	0	0	0	925	24.9	31	20 to 30	64.3	166	17.9

Incoming Dir Histogram

Flordon Road, Meddings from A140

from Tue-Jun-24-2025-07-00-PM to Thu-Jul-31-2025-01-59-PM

Date	Starting Hr:min	<15	15 to <20	20 to <25	25 to <30	30 to <35	35 to <40	40 to <45	45 to <50	50 to <55	55 to <60	60 to <65	65 to <70	70 to <75	75 to <80	80 to <85	85 to <90	90 to <95	95 to <100	100 to >105	Total Counts	Avg Speed (MPH)	85pet Speed	10MPH Pace	% in pace	# of Speeders	% Speeders	
02/07/2025	00:00	0	0	0	0	1	1	0	0	0	0	0	0	0	0	0	0	0	0	0	0	2	34.5	40	30 to 40	100.0	2	100.0
02/07/2025	01:00	0	0	0	0	0	0	0	0	0	0	0	0	0	0	0	0	0	0	0	0	0	0	0	*	*	*	*
02/07/2025	02:00	0	0	0	0	0	0	0	0	0	0	0	0	0	0	0	0	0	0	0	0	0	0	0	*	*	*	*
02/07/2025	03:00	0	1	0	2	1	0	0	0	0	0	0	0	0	0	0	0	0	0	0	0	4	25.8	30	25 to 35	75.0	1	25.0
02/07/2025	04:00	0	4	0	0	0	0	0	0	0	0	0	0	0	0	0	0	0	0	0	0	4	17.3	18.8	10 to 20	100.0	*	*
02/07/2025	05:00	1	1	3	3	1	0	0	0	0	0	0	0	0	0	0	0	0	0	0	0	9	23.2	30	20 to 30	66.7	1	11.1
02/07/2025	06:00	0	1	15	17	7	3	0	0	0	0	0	0	0	0	0	0	0	0	0	0	43	26.8	32.9	20 to 30	74.4	10	23.3
02/07/2025	07:00	2	8	31	30	4	3	0	0	0	0	0	0	0	0	0	0	0	0	0	0	78	24.5	29.2	20 to 30	78.2	7	9.0
02/07/2025	08:00	2	7	13	6	1	0	0	0	0	0	0	0	0	0	0	0	0	0	0	0	29	21.7	27.5	15 to 25	69.0	1	3.4
02/07/2025	09:00	1	5	11	3	0	0	0	0	0	0	0	0	0	0	0	0	0	0	0	0	20	21.3	25	15 to 25	80.0	*	*
02/07/2025	10:00	3	3	11	10	0	0	0	0	0	0	0	0	0	0	0	0	0	0	0	0	27	22.2	28	20 to 30	77.8	*	*
02/07/2025	11:00	2	11	9	4	0	0	0	0	0	0	0	0	0	0	0	0	0	0	0	0	26	20.1	25	15 to 25	76.9	*	*
02/07/2025	12:00	2	5	3	4	1	0	0	0	0	0	0	0	0	0	0	0	0	0	0	0	15	21.3	28.8	15 to 25	53.3	1	6.7
02/07/2025	13:00	4	8	11	15	8	1	1	0	0	0	0	0	0	0	0	0	0	0	0	0	48	24.2	31.9	20 to 30	54.2	10	20.8
02/07/2025	14:00	4	3	14	26	8	1	0	0	0	0	0	0	0	0	0	0	0	0	0	0	56	25.3	30.6	20 to 30	71.4	9	16.1
02/07/2025	15:00	4	5	14	16	14	2	0	0	0	0	0	0	0	0	0	0	0	0	0	0	55	25.7	32.9	20 to 30	54.5	16	29.1
02/07/2025	16:00	3	2	11	17	17	2	0	0	0	0	0	0	0	0	0	0	0	0	0	0	52	27	33.2	25 to 35	65.4	19	36.5
02/07/2025	17:00	0	1	4	25	17	3	0	0	0	0	0	0	0	0	0	0	0	0	0	0	50	29	33.5	25 to 35	84.0	20	40.0
02/07/2025	18:00	0	0	2	17	11	2	0	0	0	0	0	0	0	0	0	0	0	0	0	0	32	29.4	33.6	25 to 35	87.5	13	40.6
02/07/2025	19:00	1	2	3	7	12	1	1	0	0	0	0	0	0	0	0	0	0	0	0	0	27	28.5	34.2	25 to 35	70.4	14	51.9
02/07/2025	20:00	0	0	4	15	8	1	0	0	0	0	0	0	0	0	0	0	0	0	0	0	28	28.4	33.1	25 to 35	82.1	9	32.1
02/07/2025	21:00	1	0	5	10	5	1	0	0	0	0	0	0	0	0	0	0	0	0	0	0	22	26.8	33	20 to 30	68.2	6	27.3
02/07/2025	22:00	0	0	0	4	5	1	0	0	0	0	0	0	0	0	0	0	0	0	0	0	10	30.6	34	25 to 35	90.0	6	60.0
02/07/2025	23:00	0	0	0	1	0	1	0	0	1	0	0	0	0	0	0	0	0	0	0	0	3	38.7	55	20 to 30	33.3	2	66.7
24 Hr Summary		30	67	164	232	121	23	2	0	1	0	0	0	0	0	0	0	0	0	0	640	25.6	32.1	20 to 30	61.9	147	23.0	

Incoming Dir Histogram

Flordon Road, Meddings from A140

from Tue-Jun-24-2025-07-00-PM to Thu-Jul-31-2025-01-59-PM

Date	Starting Hr:min	<15	15 to <20	20 to <25	25 to <30	30 to <35	35 to <40	40 to <45	45 to <50	50 to <55	55 to <60	60 to <65	65 to <70	70 to <75	75 to <80	80 to <85	85 to <90	90 to <95	95 to <100	100 to >105	Total Counts	Avg Speed (MPH)	85pet Speed	10MPH Pace	% in pace	# of Speeders	% Speeders	
03/07/2025	00:00	0	0	0	0	0	0	1	0	0	0	0	0	0	0	0	0	0	0	0	0	1	42	45	35 to 45	100.0	1	100.0
03/07/2025	01:00	0	0	0	0	1	0	0	0	0	0	0	0	0	0	0	0	0	0	0	0	1	32	35	25 to 35	100.0	1	100.0
03/07/2025	02:00	0	0	0	0	0	0	0	0	0	0	0	0	0	0	0	0	0	0	0	0	0	0	0	*	*	*	*
03/07/2025	03:00	0	0	2	0	0	0	0	0	0	0	0	0	0	0	0	0	0	0	0	2	22.5	25	15 to 25	100.0	*	*	
03/07/2025	04:00	0	0	0	0	0	1	0	0	0	0	0	0	0	0	0	0	0	0	0	1	37	40	30 to 40	100.0	1	100.0	
03/07/2025	05:00	0	1	0	1	2	0	0	0	0	0	0	0	0	0	0	0	0	0	0	4	27	32.5	25 to 35	75.0	2	50.0	
03/07/2025	06:00	1	0	1	7	13	5	0	0	0	0	0	0	0	0	0	0	0	0	0	27	30.7	36	25 to 35	74.1	18	66.7	
03/07/2025	07:00	7	5	15	27	21	6	0	0	0	0	0	0	0	0	0	0	0	0	0	81	26.5	33.6	25 to 35	59.3	27	33.3	
03/07/2025	08:00	2	0	8	34	12	7	0	0	0	0	0	0	0	0	0	0	0	0	0	63	28.3	34.2	25 to 35	73.0	19	30.2	
03/07/2025	09:00	6	4	6	14	15	1	0	0	0	0	0	0	0	0	0	0	0	0	0	46	25.2	33	25 to 35	63.0	16	34.8	
03/07/2025	10:00	3	3	8	14	8	2	0	0	0	0	0	0	0	0	0	0	0	0	0	38	25.8	32.5	20 to 30	57.9	10	26.3	
03/07/2025	11:00	11	7	15	17	5	1	0	0	0	0	0	0	0	0	0	0	0	0	0	56	22	29.4	20 to 30	57.1	6	10.7	
03/07/2025	12:00	2	1	10	14	10	1	0	0	0	0	0	0	0	0	0	0	0	0	0	38	26.5	32.5	20 to 30	63.2	11	28.9	
03/07/2025	13:00	8	7	4	10	8	2	0	0	0	0	0	0	0	0	0	0	0	0	0	39	23.3	32.5	25 to 35	46.2	10	25.6	
03/07/2025	14:00	2	5	10	13	7	4	0	0	0	0	0	0	0	0	0	0	0	0	0	41	25.9	33.6	20 to 30	56.1	11	26.8	
03/07/2025	15:00	4	7	12	22	8	1	0	0	0	0	0	0	0	0	0	0	0	0	0	54	24.7	30.6	20 to 30	63.0	9	16.7	
03/07/2025	16:00	0	0	6	23	9	3	0	0	0	0	0	0	0	0	0	0	0	0	0	41	28.3	33.3	25 to 35	78.0	12	29.3	
03/07/2025	17:00	0	1	10	31	15	2	0	1	0	0	0	0	0	0	0	0	0	0	0	60	28.2	33	25 to 35	76.7	18	30.0	
03/07/2025	18:00	1	0	5	19	14	6	0	0	0	0	0	0	0	0	0	0	0	0	0	45	29.3	34.6	25 to 35	73.3	20	44.4	
03/07/2025	19:00	0	0	11	14	8	2	0	0	0	0	0	0	0	0	0	0	0	0	0	35	27.5	33.1	20 to 30	71.4	10	28.6	
03/07/2025	20:00	1	1	3	13	9	1	1	0	0	0	0	0	0	0	0	0	0	0	0	29	28.3	33.9	25 to 35	75.9	11	37.9	
03/07/2025	21:00	0	2	8	11	5	3	0	0	0	0	0	0	0	0	0	0	0	0	0	29	27.1	34	20 to 30	65.5	8	27.6	
03/07/2025	22:00	0	0	1	6	2	0	0	0	0	0	0	0	0	0	0	0	0	0	0	9	27.8	32.5	25 to 35	88.9	2	22.2	
03/07/2025	23:00	0	0	1	3	1	0	1	0	0	0	0	0	0	0	0	0	0	0	0	6	29.5	35	20 to 30	66.7	2	33.3	
24 Hr Summary		48	44	136	293	173	48	3	1	0	0	0	0	0	0	0	0	0	0	0	746	26.6	33.3	25 to 35	62.5	225	30.2	

Incoming Dir Histogram

Flordon Road, Meddings from A140

from Tue-Jun-24-2025-07-00-PM to Thu-Jul-31-2025-01-59-PM

Date	Starting Hr:min	<15	15 to <20	20 to <25	25 to <30	30 to <35	35 to <40	40 to <45	45 to <50	50 to <55	55 to <60	60 to <65	65 to <70	70 to <75	75 to <80	80 to <85	85 to <90	90 to <95	95 to <100	100 to >105	Total Counts	Avg Speed (MPH)	85pet Speed	10MPH Pace	% in pace	# of Speeders	% Speeders	
04/07/2025	00:00	0	0	0	1	2	1	0	0	0	0	0	0	0	0	0	0	0	0	0	0	4	32	35	25 to 35	75.0	3	75.0
04/07/2025	01:00	0	0	0	0	0	0	0	0	0	0	0	0	0	0	0	0	0	0	0	0	0	0	0	*	*	*	*
04/07/2025	02:00	0	0	0	0	1	0	1	0	0	0	0	0	0	0	0	0	0	0	0	0	2	37	45	25 to 35	50.0	2	100.0
04/07/2025	03:00	0	0	0	0	0	0	0	0	0	0	0	0	0	0	0	0	0	0	0	0	0	0	0	*	*	*	*
04/07/2025	04:00	0	0	0	0	1	0	0	0	0	0	0	0	0	0	0	0	0	0	0	0	1	32	35	25 to 35	100.0	1	100.0
04/07/2025	05:00	0	0	0	0	2	2	0	0	0	0	0	0	0	0	0	0	0	0	0	0	4	34.8	37.5	30 to 40	100.0	4	100.0
04/07/2025	06:00	1	0	1	9	17	2	0	2	0	0	0	0	0	0	0	0	0	0	0	0	32	31.2	34.7	25 to 35	81.3	21	65.6
04/07/2025	07:00	2	2	5	25	14	6	4	0	0	0	0	0	0	0	0	0	0	0	0	0	58	29.3	35.8	25 to 35	67.2	24	41.4
04/07/2025	08:00	3	3	16	33	19	5	1	0	0	0	0	0	0	0	0	0	0	0	0	0	80	27.4	33.4	25 to 35	65.0	25	31.3
04/07/2025	09:00	6	4	11	22	10	1	0	0	0	0	0	0	0	0	0	0	0	0	0	0	54	25	31.5	20 to 30	61.1	11	20.4
04/07/2025	10:00	5	7	7	19	8	1	0	0	0	0	0	0	0	0	0	0	0	0	0	0	47	24.4	31.2	25 to 35	57.4	9	19.1
04/07/2025	11:00	7	2	13	20	6	0	0	0	0	0	0	0	0	0	0	0	0	0	0	0	48	23.8	29.8	20 to 30	68.8	6	12.5
04/07/2025	12:00	2	1	7	16	9	3	1	0	0	0	0	0	0	0	0	0	0	0	0	0	39	27.7	33.9	25 to 35	64.1	13	33.3
04/07/2025	13:00	4	7	10	13	14	1	0	0	0	0	0	0	0	0	0	0	0	0	0	0	49	25.2	32.9	25 to 35	55.1	15	30.6
04/07/2025	14:00	2	5	9	21	7	2	1	0	0	0	0	0	0	0	0	0	0	0	0	0	47	26.1	32.1	20 to 30	63.8	10	21.3
04/07/2025	15:00	2	3	16	18	14	2	0	0	0	0	0	0	0	0	0	0	0	0	0	0	55	26.3	32.9	20 to 30	61.8	16	29.1
04/07/2025	16:00	0	1	11	23	16	3	0	0	0	0	0	0	0	0	0	0	0	0	0	0	54	28.1	33.4	25 to 35	72.2	19	35.2
04/07/2025	17:00	0	1	7	27	12	1	2	0	0	0	0	0	0	0	0	0	0	0	0	0	50	28.4	32.9	25 to 35	78.0	15	30.0
04/07/2025	18:00	0	0	9	18	10	3	0	0	0	0	0	0	0	0	0	0	0	0	0	0	40	28.1	33.5	25 to 35	70.0	13	32.5
04/07/2025	19:00	0	0	3	11	4	6	1	0	0	0	0	0	0	0	0	0	0	0	0	0	25	30.3	37.5	25 to 35	60.0	11	44.0
04/07/2025	20:00	1	0	5	4	8	0	0	2	0	0	0	0	0	0	0	0	0	0	0	0	20	29.3	34.4	25 to 35	60.0	10	50.0
04/07/2025	21:00	1	0	9	14	9	2	0	0	0	0	0	0	0	0	0	0	0	0	0	0	35	27.3	33.3	20 to 30	65.7	11	31.4
04/07/2025	22:00	0	0	0	5	3	2	0	0	0	0	0	0	0	0	0	0	0	0	0	0	10	30.8	35	25 to 35	80.0	5	50.0
04/07/2025	23:00	0	0	0	3	4	0	0	0	0	0	0	0	0	0	0	0	0	0	0	0	7	30	33.8	25 to 35	100.0	4	57.1
24 Hr Summary		36	36	139	302	190	43	11	4	0	0	0	0	0	0	0	0	0	0	0	0	761	27.3	33.5	25 to 35	64.7	248	32.6

Incoming Dir Histogram

Flordon Road, Meddings from A140

from Tue-Jun-24-2025-07-00-PM to Thu-Jul-31-2025-01-59-PM

Date	Starting Hr:min	<15	15 to <20	20 to <25	25 to <30	30 to <35	35 to <40	40 to <45	45 to <50	50 to <55	55 to <60	60 to <65	65 to <70	70 to <75	75 to <80	80 to <85	85 to <90	90 to <95	95 to <100	100 to >105	Total Counts	Avg Speed (MPH)	85pet Speed	10MPH Pace	% in pace	# of Speeders	% Speeders	
05/07/2025	00:00	0	0	0	1	2	0	0	0	0	0	0	0	0	0	0	0	0	0	0	0	3	30.3	35	25 to 35	100.0	2	66.7
05/07/2025	01:00	0	0	3	1	1	0	0	0	0	0	0	0	0	0	0	0	0	0	0	0	5	25	30	20 to 30	80.0	1	20.0
05/07/2025	02:00	0	0	0	0	0	0	0	0	0	0	0	0	0	0	0	0	0	0	0	0	0	0	0	*	*	*	*
05/07/2025	03:00	0	0	0	0	0	0	0	0	0	0	0	0	0	0	0	0	0	0	0	0	0	0	0	*	*	*	*
05/07/2025	04:00	0	0	1	0	1	0	0	0	0	0	0	0	0	0	0	0	0	0	0	0	2	27	35	15 to 25	50.0	1	50.0
05/07/2025	05:00	0	0	0	1	1	0	1	0	0	0	0	0	0	0	0	0	0	0	0	0	3	33.7	45	25 to 35	66.7	2	66.7
05/07/2025	06:00	0	0	0	6	2	2	0	0	0	0	0	0	0	0	0	0	0	0	0	0	10	30.2	35	25 to 35	80.0	4	40.0
05/07/2025	07:00	0	0	3	7	6	1	0	0	0	0	0	0	0	0	0	0	0	0	0	0	17	28.6	33.3	25 to 35	76.5	7	41.2
05/07/2025	08:00	0	1	1	14	10	1	1	0	0	0	0	0	0	0	0	0	0	0	0	0	28	29.4	34	25 to 35	85.7	12	42.9
05/07/2025	09:00	1	3	6	20	9	1	0	0	0	0	0	0	0	0	0	0	0	0	0	0	40	26.8	32.2	25 to 35	72.5	10	25.0
05/07/2025	10:00	0	0	15	27	10	4	0	0	0	0	0	0	0	0	0	0	0	0	0	0	56	27.5	33	20 to 30	75.0	14	25.0
05/07/2025	11:00	1	2	17	31	14	2	0	0	0	0	0	0	0	0	0	0	0	0	0	0	67	26.9	32.1	20 to 30	71.6	16	23.9
05/07/2025	12:00	2	3	8	22	9	2	0	1	0	0	0	0	0	0	0	0	0	0	0	0	47	26.9	32.8	25 to 35	66.0	12	25.5
05/07/2025	13:00	0	4	6	19	10	3	1	0	0	0	0	0	0	0	0	0	0	0	0	0	43	27.9	34	25 to 35	67.4	14	32.6
05/07/2025	14:00	0	0	3	19	13	1	0	0	0	0	0	0	0	0	0	0	0	0	0	0	36	28.9	33.5	25 to 35	88.9	14	38.9
05/07/2025	15:00	0	0	2	18	18	2	0	0	0	0	0	0	0	0	0	0	0	0	0	0	40	29.9	33.9	25 to 35	90.0	20	50.0
05/07/2025	16:00	0	1	17	25	13	4	1	0	0	0	0	0	0	0	0	0	0	0	0	0	61	27.7	33.5	20 to 30	68.9	18	29.5
05/07/2025	17:00	1	1	5	20	15	8	0	0	0	0	0	0	0	0	0	0	0	0	0	0	50	29.4	35	25 to 35	70.0	23	46.0
05/07/2025	18:00	0	1	8	22	12	3	1	0	0	0	0	0	0	0	0	0	0	0	0	0	47	28.4	33.8	25 to 35	72.3	16	34.0
05/07/2025	19:00	0	3	6	14	15	4	1	0	0	0	0	0	0	0	0	0	0	0	0	0	43	28.9	34.7	25 to 35	67.4	20	46.5
05/07/2025	20:00	1	1	4	9	2	0	2	0	0	0	0	0	0	0	0	0	0	0	0	0	19	26.8	32.5	20 to 30	68.4	4	21.1
05/07/2025	21:00	0	0	0	11	4	1	2	0	1	0	0	0	0	0	0	0	0	0	0	0	19	31.7	40	25 to 35	78.9	8	42.1
05/07/2025	22:00	0	0	4	8	3	0	0	0	0	0	0	0	0	0	0	0	0	0	0	0	15	26.9	31.7	20 to 30	80.0	3	20.0
05/07/2025	23:00	0	1	1	4	4	0	0	0	0	0	0	0	0	0	0	0	0	0	0	0	10	27.6	32.5	25 to 35	80.0	4	40.0
24 Hr Summary		6	21	110	299	174	39	10	1	1	0	0	0	0	0	0	0	0	0	0	661	28.2	33.6	25 to 35	71.6	225	34.0	

Incoming Dir Histogram

Flordon Road, Meddings from A140

from Tue-Jun-24-2025-07-00-PM to Thu-Jul-31-2025-01-59-PM

Date	Starting Hr:min	<15	15 to <20	20 to <25	25 to <30	30 to <35	35 to <40	40 to <45	45 to <50	50 to <55	55 to <60	60 to <65	65 to <70	70 to <75	75 to <80	80 to <85	85 to <90	90 to <95	95 to <100	100 to >105	Total Counts	Avg Speed (MPH)	85pet Speed	10MPH Pace	% in pace	# of Speeders	% Speeders	
06/07/2025	00:00	0	0	2	2	2	1	1	0	0	0	0	0	0	0	0	0	0	0	0	0	8	30.3	40	20 to 30	50.0	4	50.0
06/07/2025	01:00	0	0	1	1	0	1	0	0	0	0	0	0	0	0	0	0	0	0	0	0	3	28.7	40	20 to 30	66.7	1	33.3
06/07/2025	02:00	0	0	0	0	0	1	0	0	0	0	0	0	0	0	0	0	0	0	0	0	1	37	40	30 to 40	100.0	1	100.0
06/07/2025	03:00	0	0	0	1	1	0	0	0	0	0	0	0	0	0	0	0	0	0	0	0	2	29.5	35	25 to 35	100.0	1	50.0
06/07/2025	04:00	0	0	0	2	0	0	0	0	0	0	0	0	0	0	0	0	0	0	0	0	2	27	30	20 to 30	100.0	*	*
06/07/2025	05:00	0	0	0	0	0	0	0	0	0	0	0	0	0	0	0	0	0	0	0	0	0	0	0	*	*	*	*
06/07/2025	06:00	0	0	0	1	1	0	0	0	0	0	0	0	0	0	0	0	0	0	0	0	2	29.5	35	25 to 35	100.0	1	50.0
06/07/2025	07:00	0	0	2	7	7	1	1	0	0	0	0	0	0	0	0	0	0	0	0	0	18	29.9	34.3	25 to 35	77.8	9	50.0
06/07/2025	08:00	0	1	3	10	9	3	0	0	0	0	0	0	0	0	0	0	0	0	0	0	26	29.1	34.4	25 to 35	73.1	12	46.2
06/07/2025	09:00	0	1	5	12	12	3	1	0	0	0	0	0	0	0	0	0	0	0	0	0	34	29.3	34.6	25 to 35	70.6	16	47.1
06/07/2025	10:00	0	0	4	18	10	3	1	0	0	0	0	0	0	0	0	0	0	0	0	0	36	29.3	34.5	25 to 35	77.8	14	38.9
06/07/2025	11:00	0	0	4	10	9	2	0	0	0	0	0	0	0	0	0	0	0	0	0	0	25	29	33.9	25 to 35	76.0	11	44.0
06/07/2025	12:00	0	0	14	24	7	3	0	0	0	0	0	0	0	0	0	0	0	0	0	0	48	27.2	32.1	20 to 30	79.2	10	20.8
06/07/2025	13:00	0	2	7	12	10	1	1	0	0	0	0	0	0	0	0	0	0	0	0	0	33	27.9	33.5	25 to 35	66.7	12	36.4
06/07/2025	14:00	0	3	5	21	12	1	1	0	0	0	0	0	0	0	0	0	0	0	0	0	43	28	33.3	25 to 35	76.7	14	32.6
06/07/2025	15:00	0	0	2	18	7	4	0	0	0	0	0	0	0	0	0	0	0	0	0	0	31	29.3	34.3	25 to 35	80.6	11	35.5
06/07/2025	16:00	0	4	5	14	10	3	0	0	0	0	0	0	0	0	0	0	0	0	0	0	36	27.6	34	25 to 35	66.7	13	36.1
06/07/2025	17:00	0	0	4	15	13	1	0	0	0	0	0	0	0	0	0	0	0	0	0	0	33	29	33.5	25 to 35	84.8	14	42.4
06/07/2025	18:00	0	0	1	17	14	2	1	0	0	0	0	0	0	0	0	0	0	0	0	0	35	30.2	34.3	25 to 35	88.6	17	48.6
06/07/2025	19:00	0	0	2	10	6	0	1	0	0	0	0	0	0	0	0	0	0	0	0	0	19	29	33.3	25 to 35	84.2	7	36.8
06/07/2025	20:00	0	1	5	18	4	5	2	0	0	0	0	0	0	0	0	0	0	0	0	0	35	29.1	37	20 to 30	65.7	11	31.4
06/07/2025	21:00	0	1	14	18	9	1	0	0	0	0	0	0	0	0	0	0	0	0	0	0	43	26.8	32.2	20 to 30	74.4	10	23.3
06/07/2025	22:00	0	0	6	5	5	1	0	0	0	0	0	0	0	0	0	0	0	0	0	0	17	27.5	33	20 to 30	64.7	6	35.3
06/07/2025	23:00	0	0	6	4	3	0	0	0	0	0	0	0	0	0	0	0	0	0	0	0	13	26.1	31.7	20 to 30	76.9	3	23.1
24 Hr Summary		0	13	92	240	151	37	10	0	0	0	0	0	0	0	0	0	0	0	0	0	543	28.5	33.9	25 to 35	72.0	198	36.5

Incoming Dir Histogram

Flordon Road, Meddings from A140

from Tue-Jun-24-2025-07-00-PM to Thu-Jul-31-2025-01-59-PM

Date	Starting Hr:min	<15	15 to <20	20 to <25	25 to <30	30 to <35	35 to <40	40 to <45	45 to <50	50 to <55	55 to <60	60 to <65	65 to <70	70 to <75	75 to <80	80 to <85	85 to <90	90 to <95	95 to <100	100 to >105	Total Counts	Avg Speed (MPH)	85pet Speed	10MPH Pace	% in pace	# of Speeders	% Speeders	
07/07/2025	00:00	0	1	2	3	0	0	1	0	0	0	0	0	0	0	0	0	0	0	0	0	7	26.3	30	20 to 30	71.4	1	14.3
07/07/2025	01:00	0	0	1	6	1	0	0	0	0	0	0	0	0	0	0	0	0	0	0	0	8	27.3	30	20 to 30	87.5	1	12.5
07/07/2025	02:00	0	0	0	0	0	0	0	0	0	0	0	0	0	0	0	0	0	0	0	0	0	0	0	*	*	*	*
07/07/2025	03:00	0	0	0	0	0	0	0	0	0	0	0	0	0	0	0	0	0	0	0	0	0	0	0	*	*	*	*
07/07/2025	04:00	0	0	1	2	2	0	0	0	0	0	0	0	0	0	0	0	0	0	0	0	5	28	32.5	25 to 35	80.0	2	40.0
07/07/2025	05:00	0	0	2	3	8	1	0	0	0	0	0	0	0	0	0	0	0	0	0	0	14	30.1	34.4	25 to 35	78.6	9	64.3
07/07/2025	06:00	0	0	1	4	11	3	1	0	0	0	0	0	0	0	0	0	0	0	0	0	20	32	36.7	25 to 35	75.0	15	75.0
07/07/2025	07:00	4	4	12	31	28	8	0	0	0	0	0	0	0	0	0	0	0	0	0	0	87	28	34.1	25 to 35	67.8	36	41.4
07/07/2025	08:00	4	3	10	32	12	2	0	0	0	0	0	0	0	0	0	0	0	0	0	0	63	26.3	32.1	25 to 35	69.8	14	22.2
07/07/2025	09:00	4	2	8	20	12	4	0	0	0	0	0	0	0	0	0	0	0	0	0	0	50	26.9	33.3	25 to 35	64.0	16	32.0
07/07/2025	10:00	1	1	7	16	4	2	0	0	0	0	0	0	0	0	0	0	0	0	0	0	31	26.5	31.2	20 to 30	74.2	6	19.4
07/07/2025	11:00	0	2	6	25	9	1	0	0	0	0	0	0	0	0	0	0	0	0	0	0	43	27.4	32.2	25 to 35	79.1	10	23.3
07/07/2025	12:00	6	3	11	42	19	2	0	0	0	0	0	0	0	0	0	0	0	0	0	0	83	26.7	32.4	25 to 35	73.5	21	25.3
07/07/2025	13:00	0	2	6	23	12	5	1	0	0	0	0	0	0	0	0	0	0	0	0	0	49	28.8	34.6	25 to 35	71.4	18	36.7
07/07/2025	14:00	5	4	15	37	17	4	0	0	0	0	0	0	0	0	0	0	0	0	0	0	82	26.5	32.6	25 to 35	65.9	21	25.6
07/07/2025	15:00	1	6	40	47	19	3	1	0	0	0	0	0	0	0	0	0	0	0	0	0	117	26.2	31.3	20 to 30	74.4	23	19.7
07/07/2025	16:00	2	15	47	74	25	8	0	0	0	0	0	0	0	0	0	0	0	0	0	0	171	26.2	31.4	20 to 30	70.8	33	19.3
07/07/2025	17:00	0	4	21	61	30	8	0	0	0	0	0	0	0	0	0	0	0	0	0	0	124	28.1	33.2	25 to 35	73.4	38	30.6
07/07/2025	18:00	0	0	8	25	20	3	2	0	0	0	0	0	0	0	0	0	0	0	0	0	58	29.4	34	25 to 35	77.6	25	43.1
07/07/2025	19:00	0	0	0	11	6	4	0	0	0	0	0	0	0	0	0	0	0	0	0	0	21	30.6	36.2	25 to 35	81.0	10	47.6
07/07/2025	20:00	1	0	4	9	6	3	2	0	0	0	0	0	0	0	0	0	0	0	0	0	25	29.1	36.7	25 to 35	60.0	11	44.0
07/07/2025	21:00	0	0	0	6	3	1	0	0	0	0	0	0	0	0	0	0	0	0	0	0	10	29.6	33.3	25 to 35	90.0	4	40.0
07/07/2025	22:00	0	0	0	3	0	1	0	0	0	0	0	0	0	0	0	0	0	0	0	0	4	29.5	30	20 to 30	75.0	1	25.0
07/07/2025	23:00	0	0	0	0	0	1	0	0	0	0	0	0	0	0	0	0	0	0	0	0	1	37	40	30 to 40	100.0	1	100.0
24 Hr Summary		28	47	202	480	244	64	8	0	0	0	0	0	0	0	0	0	0	0	0	0	1073	27.4	33.2	25 to 35	67.5	316	29.5

Incoming Dir Histogram

Flordon Road, Meddings from A140

from Tue-Jun-24-2025-07-00-PM to Thu-Jul-31-2025-01-59-PM

Date	Starting Hr:min	<15	15 to <20	20 to <25	25 to <30	30 to <35	35 to <40	40 to <45	45 to <50	50 to <55	55 to <60	60 to <65	65 to <70	70 to <75	75 to <80	80 to <85	85 to <90	90 to <95	95 to <100	100 to >105	Total Counts	Avg Speed (MPH)	85pet Speed	10MPH Pace	% in pace	# of Speeders	% Speeders
08/07/2025	00:00	0	0	0	0	0	0	0	0	0	0	0	0	0	0	0	0	0	0	0	0	0	0	*	*	*	*
08/07/2025	01:00	0	0	0	0	0	0	0	0	0	0	0	0	0	0	0	0	0	0	0	0	0	0	*	*	*	*
08/07/2025	02:00	0	0	0	0	0	0	0	0	0	0	0	0	0	0	0	0	0	0	0	0	0	0	*	*	*	*
08/07/2025	03:00	0	0	2	0	0	0	0	0	0	0	0	0	0	0	0	0	0	0	0	2	22.5	25	15 to 25	100.0	*	*
08/07/2025	04:00	0	0	0	1	2	2	0	0	0	0	0	0	0	0	0	0	0	0	0	5	33	37.5	30 to 40	80.0	4	80.0
08/07/2025	05:00	0	0	0	1	1	0	0	0	0	0	0	0	0	0	0	0	0	0	0	2	29.5	35	25 to 35	100.0	1	50.0
08/07/2025	06:00	0	0	3	7	13	2	2	0	0	0	0	0	0	0	0	0	0	0	0	27	30.9	35	25 to 35	74.1	17	63.0
08/07/2025	07:00	6	7	14	51	31	7	0	0	0	0	0	0	0	0	0	0	0	0	0	116	27.3	33.4	25 to 35	70.7	38	32.8
08/07/2025	08:00	6	10	23	57	23	4	0	0	0	0	0	0	0	0	0	0	0	0	0	123	26.1	32	20 to 30	65.0	27	22.0
08/07/2025	09:00	6	7	8	27	11	3	0	0	0	0	0	0	0	0	0	0	0	0	0	62	25.1	32.3	25 to 35	61.3	14	22.6
08/07/2025	10:00	2	7	7	29	9	0	0	0	0	0	0	0	0	0	0	0	0	0	0	54	25.5	30.6	25 to 35	70.4	9	16.7
08/07/2025	11:00	4	1	10	18	12	2	0	0	0	0	0	0	0	0	0	0	0	0	0	47	26.3	32.9	25 to 35	63.8	14	29.8
08/07/2025	12:00	8	12	15	28	10	2	0	0	0	0	0	0	0	0	0	0	0	0	0	75	23.9	30.5	20 to 30	57.3	12	16.0
08/07/2025	13:00	12	14	29	39	13	2	0	0	0	0	0	0	0	0	0	0	0	0	0	109	23.7	29.9	20 to 30	62.4	15	13.8
08/07/2025	14:00	8	10	20	39	14	4	0	0	0	0	0	0	0	0	0	0	0	0	0	95	25.1	31.4	20 to 30	62.1	18	18.9
08/07/2025	15:00	2	9	19	44	29	2	0	0	0	0	0	0	0	0	0	0	0	0	0	105	26.9	32.6	25 to 35	69.5	31	29.5
08/07/2025	16:00	3	11	22	55	14	2	1	0	0	0	0	0	0	0	0	0	0	0	0	108	25.9	30.4	20 to 30	71.3	17	15.7
08/07/2025	17:00	2	9	27	78	45	2	0	0	0	0	0	0	0	0	0	0	0	0	0	163	27.4	32.6	25 to 35	75.5	47	28.8
08/07/2025	18:00	0	2	7	34	19	4	2	0	0	0	0	0	0	0	0	0	0	0	0	68	28.9	33.9	25 to 35	77.9	25	36.8
08/07/2025	19:00	5	5	6	18	5	1	1	0	0	0	0	0	0	0	0	0	0	0	0	41	24.2	31	20 to 30	58.5	7	17.1
08/07/2025	20:00	0	0	2	10	7	3	0	0	0	0	0	0	0	0	0	0	0	0	0	22	29.6	35	25 to 35	77.3	10	45.5
08/07/2025	21:00	0	2	6	4	6	3	0	1	0	0	0	0	0	0	0	0	0	0	0	22	28.5	36.7	20 to 30	45.5	10	45.5
08/07/2025	22:00	0	1	0	3	1	1	0	0	0	0	0	0	0	0	0	0	0	0	0	6	28	35	25 to 35	66.7	2	33.3
08/07/2025	23:00	0	0	0	0	1	0	0	0	0	0	0	0	0	0	0	0	0	0	0	1	32	35	25 to 35	100.0	1	100.0
24 Hr Summary		64	107	220	543	266	46	6	1	0	0	0	0	0	0	0	0	0	0	0	1253	26.3	32.5	25 to 35	64.6	319	25.5

Incoming Dir Histogram

Flordon Road, Meddings from A140

from Tue-Jun-24-2025-07-00-PM to Thu-Jul-31-2025-01-59-PM

Date	Starting Hr:min	<15	15 to <20	20 to <25	25 to <30	30 to <35	35 to <40	40 to <45	45 to <50	50 to <55	55 to <60	60 to <65	65 to <70	70 to <75	75 to <80	80 to <85	85 to <90	90 to <95	95 to <100	100 to >105	Total Counts	Avg Speed (MPH)	85pet Speed	10MPH Pace	% in pace	# of Speeders	% Speeders	
09/07/2025	00:00	0	0	0	0	1	0	0	1	0	0	0	0	0	0	0	0	0	0	0	0	2	39.5	50	25 to 35	50.0	2	100.0
09/07/2025	01:00	0	0	0	0	0	0	0	0	0	0	0	0	0	0	0	0	0	0	0	0	0	0	0	*	*	*	*
09/07/2025	02:00	0	0	0	0	0	0	0	0	0	0	0	0	0	0	0	0	0	0	0	0	0	0	0	*	*	*	*
09/07/2025	03:00	0	0	0	0	0	0	0	0	0	0	0	0	0	0	0	0	0	0	0	0	0	0	0	*	*	*	*
09/07/2025	04:00	0	0	0	1	2	0	0	0	0	0	0	0	0	0	0	0	0	0	0	0	3	30.3	35	25 to 35	100.0	2	66.7
09/07/2025	05:00	0	0	0	0	4	2	0	0	0	0	0	0	0	0	0	0	0	0	0	0	6	33.8	37.5	30 to 40	100.0	6	100.0
09/07/2025	06:00	0	0	4	10	10	4	0	1	0	0	0	0	0	0	0	0	0	0	0	0	29	30.3	36.2	25 to 35	69.0	15	51.7
09/07/2025	07:00	3	8	24	48	22	12	0	0	0	0	0	0	0	0	0	0	0	0	0	0	117	27.2	33.6	20 to 30	61.5	34	29.1
09/07/2025	08:00	2	7	18	48	33	4	0	0	0	0	0	0	0	0	0	0	0	0	0	0	112	27.5	33	25 to 35	72.3	37	33.0
09/07/2025	09:00	4	4	9	20	11	0	0	0	0	0	0	0	0	0	0	0	0	0	0	0	48	25.1	31.8	25 to 35	64.6	11	22.9
09/07/2025	10:00	2	0	16	17	9	1	0	0	0	0	0	0	0	0	0	0	0	0	0	0	45	26.1	31.7	20 to 30	73.3	10	22.2
09/07/2025	11:00	3	5	10	23	8	0	0	0	0	0	0	0	0	0	0	0	0	0	0	0	49	25	30.6	20 to 30	67.3	8	16.3
09/07/2025	12:00	2	2	12	18	9	1	0	0	0	0	0	0	0	0	0	0	0	0	0	0	44	25.9	31.7	20 to 30	68.2	10	22.7
09/07/2025	13:00	2	5	19	23	8	0	1	0	0	0	0	0	0	0	0	0	0	0	0	0	58	25.3	30	20 to 30	72.4	9	15.5
09/07/2025	14:00	1	4	17	38	11	3	0	0	0	0	0	0	0	0	0	0	0	0	0	0	74	26.6	31.4	20 to 30	74.3	14	18.9
09/07/2025	15:00	3	7	25	47	19	6	0	0	0	0	0	0	0	0	0	0	0	0	0	0	107	26.5	32.4	20 to 30	67.3	25	23.4
09/07/2025	16:00	3	5	34	68	20	4	1	0	0	0	0	0	0	0	0	0	0	0	0	0	135	26.5	31.2	20 to 30	75.6	25	18.5
09/07/2025	17:00	0	3	34	62	36	6	1	0	0	0	0	0	0	0	0	0	0	0	0	0	142	27.8	33.1	25 to 35	69.0	43	30.3
09/07/2025	18:00	3	0	18	34	15	5	0	0	0	0	0	0	0	0	0	0	0	0	0	0	75	27.2	33	20 to 30	69.3	20	26.7
09/07/2025	19:00	0	3	7	14	6	3	0	0	0	0	0	0	0	0	0	0	0	0	0	0	33	27.2	33.3	20 to 30	63.6	9	27.3
09/07/2025	20:00	0	0	3	12	12	1	0	0	0	0	0	0	0	0	0	0	0	0	0	0	28	29.2	33.8	25 to 35	85.7	13	46.4
09/07/2025	21:00	0	1	5	5	6	0	1	0	0	0	0	0	0	0	0	0	0	0	0	0	18	27.7	33.3	25 to 35	61.1	7	38.9
09/07/2025	22:00	0	0	0	1	4	0	0	0	0	0	0	0	0	0	0	0	0	0	0	0	5	31.2	33.8	25 to 35	100.0	4	80.0
09/07/2025	23:00	0	0	0	0	0	1	0	0	0	0	0	0	0	0	0	0	0	0	0	0	1	37	40	30 to 40	100.0	1	100.0
24 Hr Summary		28	54	255	489	246	53	4	2	0	0	0	0	0	0	0	0	0	0	0	0	1131	27	32.7	20 to 30	65.8	305	27.0

Incoming Dir Histogram

Flordon Road, Meddings from A140

from Tue-Jun-24-2025-07-00-PM to Thu-Jul-31-2025-01-59-PM

Date	Starting Hr:min	<15	15 to <20	20 to <25	25 to <30	30 to <35	35 to <40	40 to <45	45 to <50	50 to <55	55 to <60	60 to <65	65 to <70	70 to <75	75 to <80	80 to <85	85 to <90	90 to <95	95 to <100	100 to >105	Total Counts	Avg Speed (MPH)	85pet Speed	10MPH Pace	% in pace	# of Speeders	% Speeders	
10/07/2025	00:00	0	0	0	0	0	0	0	0	0	0	0	0	0	0	0	0	0	0	0	0	0	0	*	*	*	*	
10/07/2025	01:00	0	0	0	0	0	0	0	0	0	0	0	0	0	0	0	0	0	0	0	0	0	0	*	*	*	*	
10/07/2025	02:00	0	0	0	0	0	0	0	0	0	0	0	0	0	0	0	0	0	0	0	0	0	0	*	*	*	*	
10/07/2025	03:00	0	0	0	0	0	0	0	0	0	0	0	0	0	0	0	0	0	0	0	0	0	0	*	*	*	*	
10/07/2025	04:00	0	0	0	0	0	1	0	0	0	0	0	0	0	0	0	0	0	0	0	0	1	37	40	30 to 40	100.0	1	100.0
10/07/2025	05:00	1	0	1	0	4	1	0	0	0	0	0	0	0	0	0	0	0	0	0	0	7	28.4	35	30 to 40	71.4	5	71.4
10/07/2025	06:00	1	1	3	11	12	3	1	0	0	0	0	0	0	0	0	0	0	0	0	0	32	29.3	34.6	25 to 35	71.9	16	50.0
10/07/2025	07:00	0	0	16	41	25	10	3	1	0	0	0	0	0	0	0	0	0	0	0	0	96	29.6	35	25 to 35	68.8	39	40.6
10/07/2025	08:00	0	4	15	41	36	3	0	0	0	0	0	0	0	0	0	0	0	0	0	0	99	28.4	33.3	25 to 35	77.8	39	39.4
10/07/2025	09:00	6	0	9	15	13	5	0	0	0	0	0	0	0	0	0	0	0	0	0	0	48	26.5	34.2	25 to 35	58.3	18	37.5
10/07/2025	10:00	0	1	7	18	8	0	0	0	0	0	0	0	0	0	0	0	0	0	0	0	34	27.1	31.9	25 to 35	76.5	8	23.5
10/07/2025	11:00	1	3	8	28	7	3	0	0	0	0	0	0	0	0	0	0	0	0	0	0	50	26.9	31.4	20 to 30	72.0	10	20.0
10/07/2025	12:00	2	4	9	20	5	3	0	0	0	0	0	0	0	0	0	0	0	0	0	0	43	25.7	32	20 to 30	67.4	8	18.6
10/07/2025	13:00	3	0	7	27	9	3	1	0	0	0	0	0	0	0	0	0	0	0	0	0	50	27.4	32.8	25 to 35	72.0	13	26.0
10/07/2025	14:00	3	4	12	27	16	3	0	0	0	0	0	0	0	0	0	0	0	0	0	0	65	26.8	32.8	25 to 35	66.2	19	29.2
10/07/2025	15:00	0	2	21	41	31	2	0	0	0	0	0	0	0	0	0	0	0	0	0	0	97	27.9	32.9	25 to 35	74.2	33	34.0
10/07/2025	16:00	4	3	16	66	39	12	1	0	0	0	0	0	0	0	0	0	0	0	0	0	141	28.5	34	25 to 35	74.5	52	36.9
10/07/2025	17:00	1	6	19	63	34	9	2	0	0	0	0	0	0	0	0	0	0	0	0	0	134	28.3	33.7	25 to 35	72.4	45	33.6
10/07/2025	18:00	0	1	4	37	17	8	3	0	0	0	0	0	0	0	0	0	0	0	0	0	70	29.9	35.6	25 to 35	77.1	28	40.0
10/07/2025	19:00	0	1	5	15	16	6	0	0	0	0	0	0	0	0	0	0	0	0	0	0	43	29.7	35	25 to 35	72.1	22	51.2
10/07/2025	20:00	0	1	3	10	7	2	1	0	0	0	0	0	0	0	0	0	0	0	0	0	24	29.1	34.3	25 to 35	70.8	10	41.7
10/07/2025	21:00	0	0	3	7	6	3	0	0	0	0	0	0	0	0	0	0	0	0	0	0	19	29.5	35	25 to 35	68.4	9	47.4
10/07/2025	22:00	0	0	1	3	2	0	0	0	0	0	0	0	0	0	0	0	0	0	0	0	6	28	32.5	25 to 35	83.3	2	33.3
10/07/2025	23:00	0	0	0	1	2	1	0	0	0	0	0	0	0	0	0	0	0	0	0	0	4	32	35	25 to 35	75.0	3	75.0
24 Hr Summary		22	31	159	471	289	78	12	1	0	0	0	0	0	0	0	0	0	0	0	0	1063	28.2	33.8	25 to 35	71.5	380	35.7

Incoming Dir Histogram

Flordon Road, Meddings from A140

from Tue-Jun-24-2025-07-00-PM to Thu-Jul-31-2025-01-59-PM

Date	Starting Hr:min	<15	15 to <20	20 to <25	25 to <30	30 to <35	35 to <40	40 to <45	45 to <50	50 to <55	55 to <60	60 to <65	65 to <70	70 to <75	75 to <80	80 to <85	85 to <90	90 to <95	95 to <100	100 to >105	Total Counts	Avg Speed (MPH)	85pet Speed	10MPH Pace	% in pace	# of Speeders	% Speeders	
11/07/2025	00:00	0	0	1	0	0	0	0	0	0	0	0	0	0	0	0	0	0	0	0	0	1	22	25	15 to 25	100.0	*	*
11/07/2025	01:00	0	0	0	0	0	0	0	0	0	0	0	0	0	0	0	0	0	0	0	0	0	0	0	*	*	*	*
11/07/2025	02:00	0	0	0	0	0	0	0	0	0	0	0	0	0	0	0	0	0	0	0	0	0	0	0	*	*	*	*
11/07/2025	03:00	0	0	0	0	0	0	0	0	0	0	0	0	0	0	0	0	0	0	0	0	0	0	0	*	*	*	*
11/07/2025	04:00	0	0	0	2	2	0	0	0	0	0	0	0	0	0	0	0	0	0	0	0	4	29.5	32.5	25 to 35	100.0	2	50.0
11/07/2025	05:00	0	0	0	0	3	0	0	0	0	0	0	0	0	0	0	0	0	0	0	0	3	32.3	35	25 to 35	100.0	3	100.0
11/07/2025	06:00	2	3	0	12	8	3	0	1	0	0	0	0	0	0	0	0	0	0	0	0	29	28.4	35	25 to 35	69.0	12	41.4
11/07/2025	07:00	1	4	7	21	27	7	2	0	0	0	0	0	0	0	0	0	0	0	0	0	69	29.4	34.8	25 to 35	69.6	36	52.2
11/07/2025	08:00	1	1	11	26	21	5	2	0	0	0	0	0	0	0	0	0	0	0	0	0	67	28.9	34.3	25 to 35	70.1	28	41.8
11/07/2025	09:00	3	3	5	7	11	2	1	1	0	0	0	0	0	0	0	0	0	0	0	0	33	27.2	34.5	25 to 35	54.5	15	45.5
11/07/2025	10:00	1	1	0	13	5	2	0	0	0	0	0	0	0	0	0	0	0	0	0	0	22	27.9	34	25 to 35	81.8	7	31.8
11/07/2025	11:00	5	6	15	22	8	3	0	0	0	0	0	0	0	0	0	0	0	0	0	0	59	24.9	31.2	20 to 30	62.7	11	18.6
11/07/2025	12:00	0	0	2	18	2	1	1	0	0	0	0	0	0	0	0	0	0	0	0	0	24	28.3	30	20 to 30	83.3	4	16.7
11/07/2025	13:00	2	2	8	12	10	3	2	0	0	0	0	0	0	0	0	0	0	0	0	0	39	27.7	34.5	25 to 35	56.4	15	38.5
11/07/2025	14:00	1	2	4	14	11	3	1	0	0	0	0	0	0	0	0	0	0	0	0	0	36	28.5	34.5	25 to 35	69.4	15	41.7
11/07/2025	15:00	1	5	9	19	17	7	1	0	0	0	0	0	0	0	0	0	0	0	0	0	59	28.3	34.7	25 to 35	61.0	25	42.4
11/07/2025	16:00	0	1	0	16	13	1	0	0	0	0	0	0	0	0	0	0	0	0	0	0	31	29.4	33.5	25 to 35	93.5	14	45.2
11/07/2025	17:00	0	2	5	41	13	2	0	1	0	0	0	0	0	0	0	0	0	0	0	0	64	28.2	32.3	25 to 35	84.4	16	25.0
11/07/2025	18:00	2	1	6	18	5	3	1	0	0	0	0	0	0	0	0	0	0	0	0	0	36	27.2	34	20 to 30	66.7	9	25.0
11/07/2025	19:00	0	1	2	22	11	2	0	0	0	0	0	0	0	0	0	0	0	0	0	0	38	28.7	33.2	25 to 35	86.8	13	34.2
11/07/2025	20:00	0	0	3	7	3	1	1	0	0	0	0	0	0	0	0	0	0	0	0	0	15	28.9	35	20 to 30	66.7	5	33.3
11/07/2025	21:00	0	1	2	15	10	6	1	0	0	0	0	0	0	0	0	0	0	0	0	0	35	30.3	36.7	25 to 35	71.4	17	48.6
11/07/2025	22:00	0	0	0	3	2	3	0	0	0	0	0	0	0	0	0	0	0	0	0	0	8	32	38.3	25 to 35	62.5	5	62.5
11/07/2025	23:00	0	0	0	2	3	1	0	0	0	0	0	0	0	0	0	0	0	0	0	0	6	31.2	35	25 to 35	83.3	4	66.7
24 Hr Summary		19	33	80	290	185	55	13	3	0	0	0	0	0	0	0	0	0	0	0	678	28.3	34.2	25 to 35	70.1	256	37.8	

Incoming Dir Histogram

Flordon Road, Meddings from A140

from Tue-Jun-24-2025-07-00-PM to Thu-Jul-31-2025-01-59-PM

Date	Starting Hr:min	<15	15 to <20	20 to <25	25 to <30	30 to <35	35 to <40	40 to <45	45 to <50	50 to <55	55 to <60	60 to <65	65 to <70	70 to <75	75 to <80	80 to <85	85 to <90	90 to <95	95 to <100	100 to >105	Total Counts	Avg Speed (MPH)	85pet Speed	10MPH Pace	% in pace	# of Speeders	% Speeders	
12/07/2025	00:00	1	1	0	3	3	0	0	1	0	0	0	0	0	0	0	0	0	0	0	0	9	28.2	35	25 to 35	66.7	4	44.4
12/07/2025	01:00	0	0	0	0	0	0	0	0	0	0	0	0	0	0	0	0	0	0	0	0	0	0	0	*	*	*	*
12/07/2025	02:00	0	0	0	0	0	0	0	0	0	0	0	0	0	0	0	0	0	0	0	0	0	0	0	*	*	*	*
12/07/2025	03:00	0	0	0	0	0	0	0	0	0	0	0	0	0	0	0	0	0	0	0	0	0	0	0	*	*	*	*
12/07/2025	04:00	0	0	0	2	2	0	0	0	0	0	0	0	0	0	0	0	0	0	0	0	4	29.5	32.5	25 to 35	100.0	2	50.0
12/07/2025	05:00	0	0	1	0	1	0	0	0	0	0	0	0	0	0	0	0	0	0	0	0	2	27	35	15 to 25	50.0	1	50.0
12/07/2025	06:00	0	0	0	5	5	0	0	0	0	0	0	0	0	0	0	0	0	0	0	0	10	29.6	33	25 to 35	100.0	5	50.0
12/07/2025	07:00	0	0	2	5	7	3	1	0	0	0	0	0	0	0	0	0	0	0	0	0	18	31.1	36.7	25 to 35	66.7	11	61.1
12/07/2025	08:00	1	0	3	12	11	3	0	0	0	0	0	0	0	0	0	0	0	0	0	0	30	28.8	34.5	25 to 35	76.7	14	46.7
12/07/2025	09:00	0	1	7	11	7	1	0	0	0	0	0	0	0	0	0	0	0	0	0	0	27	27.2	32.9	20 to 30	66.7	8	29.6
12/07/2025	10:00	0	2	3	21	14	4	0	0	0	0	0	0	0	0	0	0	0	0	0	0	44	29	33.9	25 to 35	79.5	18	40.9
12/07/2025	11:00	0	2	7	12	19	4	1	0	0	0	0	0	0	0	0	0	0	0	0	0	45	29.4	34.5	25 to 35	68.9	24	53.3
12/07/2025	12:00	1	6	8	25	13	3	1	1	0	0	0	0	0	0	0	0	0	0	0	0	58	27.5	33.5	25 to 35	65.5	18	31.0
12/07/2025	13:00	0	0	0	16	13	1	0	0	0	0	0	0	0	0	0	0	0	0	0	0	30	29.8	33.8	25 to 35	96.7	14	46.7
12/07/2025	14:00	0	0	5	13	12	2	0	0	0	0	0	0	0	0	0	0	0	0	0	0	32	28.9	33.8	25 to 35	78.1	14	43.8
12/07/2025	15:00	0	0	1	15	10	2	0	1	0	0	0	0	0	0	0	0	0	0	0	0	29	30.2	34.5	25 to 35	86.2	13	44.8
12/07/2025	16:00	1	1	6	16	7	1	0	0	0	0	0	0	0	0	0	0	0	0	0	0	32	26.9	32.1	25 to 35	71.9	8	25.0
12/07/2025	17:00	0	0	4	10	14	4	1	0	0	0	0	0	0	0	0	0	0	0	0	0	33	30.5	35	25 to 35	72.7	19	57.6
12/07/2025	18:00	0	0	3	9	11	2	0	0	0	0	0	0	0	0	0	0	0	0	0	0	25	29.8	34.1	25 to 35	80.0	13	52.0
12/07/2025	19:00	0	1	5	10	6	1	0	1	0	0	0	0	0	0	0	0	0	0	0	0	24	28.2	33.3	25 to 35	66.7	8	33.3
12/07/2025	20:00	0	0	0	5	6	2	0	0	0	0	0	0	0	0	0	0	0	0	0	0	13	30.9	35	25 to 35	84.6	8	61.5
12/07/2025	21:00	0	1	3	3	3	0	0	0	0	0	0	0	0	0	0	0	0	0	0	0	10	26.2	31.7	20 to 30	60.0	3	30.0
12/07/2025	22:00	0	0	0	4	3	1	0	0	0	0	0	0	0	0	0	0	0	0	0	0	8	30.3	35	25 to 35	87.5	4	50.0
12/07/2025	23:00	0	1	0	3	1	1	0	0	0	0	0	0	0	0	0	0	0	0	0	0	6	27.8	35	25 to 35	66.7	2	33.3
24 Hr Summary		4	16	58	200	168	35	4	4	0	0	0	0	0	0	0	0	0	0	0	0	489	28.9	34.1	25 to 35	75.3	211	43.1

Incoming Dir Histogram

Flordon Road, Meddings from A140

from Tue-Jun-24-2025-07-00-PM to Thu-Jul-31-2025-01-59-PM

Date	Starting Hr:min	<15	15 to <20	20 to <25	25 to <30	30 to <35	35 to <40	40 to <45	45 to <50	50 to <55	55 to <60	60 to <65	65 to <70	70 to <75	75 to <80	80 to <85	85 to <90	90 to <95	95 to <100	100 to >105	Total Counts	Avg Speed (MPH)	85pet Speed	10MPH Pace	% in pace	# of Speeders	% Speeders	
13/07/2025	00:00	0	0	0	1	0	1	0	0	0	0	0	0	0	0	0	0	0	0	0	0	2	32	40	20 to 30	50.0	1	50.0
13/07/2025	01:00	0	0	0	1	4	0	0	0	0	0	0	0	0	0	0	0	0	0	0	0	5	31	33.8	25 to 35	100.0	4	80.0
13/07/2025	02:00	0	0	0	0	1	0	0	0	0	0	0	0	0	0	0	0	0	0	0	0	1	32	35	25 to 35	100.0	1	100.0
13/07/2025	03:00	0	0	0	0	0	0	0	0	0	0	0	0	0	0	0	0	0	0	0	0	0	0	0	*	*	*	*
13/07/2025	04:00	0	0	0	1	0	0	0	0	0	0	0	0	0	0	0	0	0	0	0	0	1	27	30	20 to 30	100.0	*	*
13/07/2025	05:00	0	0	0	0	0	2	0	0	0	0	0	0	0	0	0	0	0	0	0	0	2	37	40	30 to 40	100.0	2	100.0
13/07/2025	06:00	0	0	1	4	2	0	0	0	0	0	0	0	0	0	0	0	0	0	0	0	7	27.9	32.5	25 to 35	85.7	2	28.6
13/07/2025	07:00	1	0	0	5	5	2	0	0	0	0	0	0	0	0	0	0	0	0	0	0	13	29.5	35	25 to 35	76.9	7	53.8
13/07/2025	08:00	0	0	2	5	8	0	1	0	0	0	0	0	0	0	0	0	0	0	0	0	16	30	34.4	25 to 35	81.3	9	56.3
13/07/2025	09:00	0	2	2	10	5	0	0	0	0	0	0	0	0	0	0	0	0	0	0	0	19	26.9	32	25 to 35	78.9	5	26.3
13/07/2025	10:00	0	0	2	17	4	1	1	0	0	0	0	0	0	0	0	0	0	0	0	0	25	28.7	32.5	25 to 35	84.0	6	24.0
13/07/2025	11:00	0	1	3	12	13	2	0	0	0	0	0	0	0	0	0	0	0	0	0	0	31	29.2	33.8	25 to 35	80.6	15	48.4
13/07/2025	12:00	0	2	14	24	5	5	0	1	0	0	0	0	0	0	0	0	0	0	0	0	51	27.4	33	20 to 30	74.5	11	21.6
13/07/2025	13:00	0	1	2	13	12	3	0	0	0	0	0	0	0	0	0	0	0	0	0	0	31	29.6	34.2	25 to 35	80.6	15	48.4
13/07/2025	14:00	1	2	5	26	11	0	1	0	0	0	0	0	0	0	0	0	0	0	0	0	46	27.5	32.3	25 to 35	80.4	12	26.1
13/07/2025	15:00	0	2	9	18	11	1	1	0	0	0	0	0	0	0	0	0	0	0	0	0	42	27.7	33.2	25 to 35	69.0	13	31.0
13/07/2025	16:00	0	1	3	19	11	3	0	0	0	0	0	0	0	0	0	0	0	0	0	0	37	28.8	33.6	25 to 35	81.1	14	37.8
13/07/2025	17:00	0	1	4	7	13	3	0	0	0	0	0	0	0	0	0	0	0	0	0	0	28	29.5	34.6	25 to 35	71.4	16	57.1
13/07/2025	18:00	1	1	2	12	14	1	1	0	0	0	0	0	0	0	0	0	0	0	0	0	32	29.2	33.9	25 to 35	81.3	16	50.0
13/07/2025	19:00	1	0	1	8	6	1	0	0	0	0	0	0	0	0	0	0	0	0	0	0	17	28.4	33.3	25 to 35	82.4	7	41.2
13/07/2025	20:00	0	0	1	4	5	1	0	0	0	0	0	0	0	0	0	0	0	0	0	0	11	29.7	34	25 to 35	81.8	6	54.5
13/07/2025	21:00	0	0	1	4	3	0	0	0	0	0	0	0	0	0	0	0	0	0	0	0	8	28.3	33.3	25 to 35	87.5	3	37.5
13/07/2025	22:00	0	1	1	1	2	1	0	0	0	0	0	0	0	0	0	0	0	0	0	0	6	27.8	35	25 to 35	50.0	3	50.0
13/07/2025	23:00	0	0	0	1	1	0	0	0	0	0	0	0	0	0	0	0	0	0	0	0	2	29.5	35	25 to 35	100.0	1	50.0
24 Hr Summary		4	14	53	193	136	27	5	1	0	0	0	0	0	0	0	0	0	0	0	0	433	28.6	33.8	25 to 35	76.0	169	39.0

Incoming Dir Histogram

Flordon Road, Meddings from A140

from Tue-Jun-24-2025-07-00-PM to Thu-Jul-31-2025-01-59-PM

Date	Starting Hr:min	<15	15 to <20	20 to <25	25 to <30	30 to <35	35 to <40	40 to <45	45 to <50	50 to <55	55 to <60	60 to <65	65 to <70	70 to <75	75 to <80	80 to <85	85 to <90	90 to <95	95 to <100	100 to >105	Total Counts	Avg Speed (MPH)	85pet Speed	10MPH Pace	% in pace	# of Speeders	% Speeders	
14/07/2025	00:00	0	0	0	1	0	0	0	0	0	0	0	0	0	0	0	0	0	0	0	0	1	27	30	20 to 30	100.0	*	*
14/07/2025	01:00	0	0	0	0	0	1	0	0	0	0	0	0	0	0	0	0	0	0	0	0	1	37	40	30 to 40	100.0	1	100.0
14/07/2025	02:00	0	0	0	0	0	0	0	0	0	0	0	0	0	0	0	0	0	0	0	0	0	0	0	*	*	*	*
14/07/2025	03:00	0	0	0	0	0	0	0	0	0	0	0	0	0	0	0	0	0	0	0	0	0	0	0	*	*	*	*
14/07/2025	04:00	0	0	0	0	0	0	0	0	0	0	0	0	0	0	0	0	0	0	0	0	0	0	0	*	*	*	*
14/07/2025	05:00	0	0	0	1	0	1	0	0	0	0	0	0	0	0	0	0	0	0	0	0	2	32	40	20 to 30	50.0	1	50.0
14/07/2025	06:00	0	0	2	12	5	4	1	0	0	0	0	0	0	0	0	0	0	0	0	0	24	30.2	36.2	25 to 35	70.8	10	41.7
14/07/2025	07:00	6	4	10	24	22	6	1	0	0	0	0	0	0	0	0	0	0	0	0	73	27.3	34.1	25 to 35	63.0	29	39.7	
14/07/2025	08:00	1	3	3	28	15	7	0	0	0	0	0	0	0	0	0	0	0	0	0	57	28.8	34.3	25 to 35	75.4	22	38.6	
14/07/2025	09:00	0	4	4	14	12	1	0	0	0	0	0	0	0	0	0	0	0	0	0	35	27.6	33.3	25 to 35	74.3	13	37.1	
14/07/2025	10:00	3	1	3	16	5	0	1	0	0	0	0	0	0	0	0	0	0	0	0	29	26	32	25 to 35	72.4	6	20.7	
14/07/2025	11:00	1	2	8	14	7	0	0	0	0	0	0	0	0	0	0	0	0	0	0	32	26	31.4	20 to 30	68.8	7	21.9	
14/07/2025	12:00	2	1	3	18	9	2	0	0	0	0	0	0	0	0	0	0	0	0	0	35	27.4	33.3	25 to 35	77.1	11	31.4	
14/07/2025	13:00	0	1	6	21	6	1	0	0	0	0	0	0	0	0	0	0	0	0	0	35	27.2	31.7	20 to 30	77.1	7	20.0	
14/07/2025	14:00	0	2	7	19	12	0	0	0	0	0	0	0	0	0	0	0	0	0	0	40	27.4	32.5	25 to 35	77.5	12	30.0	
14/07/2025	15:00	0	3	10	32	13	1	0	0	0	0	0	0	0	0	0	0	0	0	0	59	27.2	31.9	25 to 35	76.3	14	23.7	
14/07/2025	16:00	0	1	9	21	13	5	2	0	0	0	0	0	0	0	0	0	0	0	0	51	29.1	34.6	25 to 35	66.7	20	39.2	
14/07/2025	17:00	0	3	6	14	17	0	1	0	0	0	0	0	0	0	0	0	0	0	0	41	28.2	33.5	25 to 35	75.6	18	43.9	
14/07/2025	18:00	1	1	4	20	15	1	0	0	0	0	0	0	0	0	0	0	0	0	0	42	28.3	33.3	25 to 35	83.3	16	38.1	
14/07/2025	19:00	0	2	2	10	2	1	0	1	0	0	0	0	0	0	0	0	0	0	0	18	27.7	32.5	20 to 30	66.7	4	22.2	
14/07/2025	20:00	0	3	5	8	2	1	0	0	0	0	0	0	0	0	0	0	0	0	0	19	25.3	30	20 to 30	68.4	3	15.8	
14/07/2025	21:00	0	0	4	8	3	1	0	0	0	0	0	0	0	0	0	0	0	0	0	16	27.5	33.3	20 to 30	75.0	4	25.0	
14/07/2025	22:00	0	0	0	2	1	1	0	0	0	0	0	0	0	0	0	0	0	0	0	4	30.8	35	25 to 35	75.0	2	50.0	
14/07/2025	23:00	0	0	2	1	1	2	0	0	0	0	0	0	0	0	0	0	0	0	0	6	29.7	37.5	20 to 30	50.0	3	50.0	
24 Hr Summary		14	31	88	284	160	36	6	1	0	0	0	0	0	0	0	0	0	0	0	620	27.8	33.4	25 to 35	71.6	203	32.7	

Incoming Dir Histogram

Flordon Road, Meddings from A140

from Tue-Jun-24-2025-07-00-PM to Thu-Jul-31-2025-01-59-PM

Date	Starting Hr:min	<15	15 to <20	20 to <25	25 to <30	30 to <35	35 to <40	40 to <45	45 to <50	50 to <55	55 to <60	60 to <65	65 to <70	70 to <75	75 to <80	80 to <85	85 to <90	90 to <95	95 to <100	100 to >105	Total Counts	Avg Speed (MPH)	85pet Speed	10MPH Pace	% in pace	# of Speeders	% Speeders	
15/07/2025	00:00	0	0	0	0	0	0	0	0	0	0	0	0	0	0	0	0	0	0	0	0	0	0	*	*	*	*	
15/07/2025	01:00	0	0	0	0	0	0	0	0	0	0	0	0	0	0	0	0	0	0	0	0	0	0	*	*	*	*	
15/07/2025	02:00	0	0	0	0	0	0	0	0	0	0	0	0	0	0	0	0	0	0	0	0	0	0	*	*	*	*	
15/07/2025	03:00	0	0	0	0	0	0	0	0	0	0	0	0	0	0	0	0	0	0	0	0	0	0	*	*	*	*	
15/07/2025	04:00	0	0	0	1	1	1	0	0	0	0	0	0	0	0	0	0	0	0	0	0	3	32	40	25 to 35	66.7	2	66.7
15/07/2025	05:00	0	0	1	0	4	0	0	0	0	0	0	0	0	0	0	0	0	0	0	0	5	30.2	33.8	25 to 35	80.0	4	80.0
15/07/2025	06:00	0	0	1	12	7	6	0	0	0	0	0	0	0	0	0	0	0	0	0	0	26	30.7	36.7	25 to 35	73.1	13	50.0
15/07/2025	07:00	1	2	6	42	14	5	1	0	0	0	0	0	0	0	0	0	0	0	0	0	71	28.3	33.2	25 to 35	78.9	20	28.2
15/07/2025	08:00	2	3	9	19	19	5	2	0	0	0	0	0	0	0	0	0	0	0	0	0	59	28.4	34.5	25 to 35	64.4	26	44.1
15/07/2025	09:00	0	2	6	17	9	3	0	0	0	0	0	0	0	0	0	0	0	0	0	0	37	27.9	33.3	25 to 35	70.3	12	32.4
15/07/2025	10:00	4	2	11	21	9	1	0	0	0	0	0	0	0	0	0	0	0	0	0	0	48	25.4	31.7	20 to 30	66.7	10	20.8
15/07/2025	11:00	0	4	5	14	9	4	0	0	0	0	0	0	0	0	0	0	0	0	0	0	36	27.8	34.4	25 to 35	63.9	13	36.1
15/07/2025	12:00	1	2	5	21	2	1	1	0	0	0	0	0	0	0	0	0	0	0	0	0	33	26.5	29.8	20 to 30	78.8	4	12.1
15/07/2025	13:00	1	5	5	11	6	2	0	0	0	0	0	0	0	0	0	0	0	0	0	0	30	25.9	33.3	25 to 35	56.7	8	26.7
15/07/2025	14:00	2	4	11	24	3	1	0	0	0	0	0	0	0	0	0	0	0	0	0	0	45	24.8	29.4	20 to 30	77.8	4	8.9
15/07/2025	15:00	3	0	12	15	8	6	0	0	0	0	0	0	0	0	0	0	0	0	0	0	44	27.1	34.4	20 to 30	61.4	14	31.8
15/07/2025	16:00	3	2	10	20	9	0	0	0	0	0	0	0	0	0	0	0	0	0	0	0	44	25.5	31.1	20 to 30	68.2	9	20.5
15/07/2025	17:00	2	2	5	36	11	3	0	0	0	0	0	0	0	0	0	0	0	0	0	0	59	27.5	32.3	25 to 35	79.7	14	23.7
15/07/2025	18:00	0	2	8	13	13	1	0	0	0	0	0	0	0	0	0	0	0	0	0	0	37	27.6	33.1	25 to 35	70.3	14	37.8
15/07/2025	19:00	0	1	3	15	7	2	0	0	0	0	0	0	0	0	0	0	0	0	0	0	28	28.3	33.6	25 to 35	78.6	9	32.1
15/07/2025	20:00	0	0	3	7	5	1	0	0	0	0	0	0	0	0	0	0	0	0	0	0	16	28.4	34	25 to 35	75.0	6	37.5
15/07/2025	21:00	1	2	4	4	3	3	1	0	0	0	0	0	0	0	0	0	0	0	0	0	18	27.4	36.7	20 to 30	44.4	7	38.9
15/07/2025	22:00	0	0	1	3	3	0	0	0	0	0	0	0	0	0	0	0	0	0	0	0	7	28.6	33.3	25 to 35	85.7	3	42.9
15/07/2025	23:00	0	0	0	1	0	0	0	0	0	0	0	0	0	0	0	0	0	0	0	0	1	27	30	20 to 30	100.0	*	*
24 Hr Summary		20	33	106	296	142	45	5	0	0	0	0	0	0	0	0	0	0	0	0	0	647	27.3	33.3	25 to 35	67.7	192	29.7

Incoming Dir Histogram

Flordon Road, Meddings from A140

from Tue-Jun-24-2025-07-00-PM to Thu-Jul-31-2025-01-59-PM

Date	Starting Hr:min	<15	15 to <20	20 to <25	25 to <30	30 to <35	35 to <40	40 to <45	45 to <50	50 to <55	55 to <60	60 to <65	65 to <70	70 to <75	75 to <80	80 to <85	85 to <90	90 to <95	95 to <100	100 to >105	Total Counts	Avg Speed (MPH)	85pet Speed	10MPH Pace	% in pace	# of Speeders	% Speeders	
16/07/2025	00:00	0	0	0	1	0	2	0	0	0	0	0	0	0	0	0	0	0	0	0	0	3	33.7	40	30 to 40	66.7	2	66.7
16/07/2025	01:00	0	0	0	1	0	0	0	0	0	0	0	0	0	0	0	0	0	0	0	0	1	27	30	20 to 30	100.0	*	*
16/07/2025	02:00	0	0	0	0	0	0	0	0	0	0	0	0	0	0	0	0	0	0	0	0	0	0	0	*	*	*	*
16/07/2025	03:00	0	0	0	0	0	0	0	0	0	0	0	0	0	0	0	0	0	0	0	0	0	0	0	*	*	*	*
16/07/2025	04:00	0	0	0	1	0	1	0	0	0	0	0	0	0	0	0	0	0	0	0	0	2	32	40	20 to 30	50.0	1	50.0
16/07/2025	05:00	0	0	1	4	2	1	0	0	0	0	0	0	0	0	0	0	0	0	0	0	8	29	35	25 to 35	75.0	3	37.5
16/07/2025	06:00	0	0	3	11	16	3	1	0	0	0	0	0	0	0	0	0	0	0	0	0	34	30.5	34.7	25 to 35	79.4	20	58.8
16/07/2025	07:00	0	3	8	34	16	8	2	0	0	0	0	0	0	0	0	0	0	0	0	0	71	29.1	34.7	25 to 35	70.4	26	36.6
16/07/2025	08:00	2	1	8	31	16	3	0	0	0	0	0	0	0	0	0	0	0	0	0	0	61	27.8	33.1	25 to 35	77.0	19	31.1
16/07/2025	09:00	1	5	4	23	4	0	0	0	0	0	0	0	0	0	0	0	0	0	0	0	37	25.5	29.6	20 to 30	73.0	4	10.8
16/07/2025	10:00	0	1	3	11	7	1	0	0	0	0	0	0	0	0	0	0	0	0	0	0	23	28.1	33.6	25 to 35	78.3	8	34.8
16/07/2025	11:00	2	1	7	16	2	1	1	0	0	0	0	0	0	0	0	0	0	0	0	0	30	25.9	30	20 to 30	76.7	4	13.3
16/07/2025	12:00	1	0	5	19	9	1	0	0	0	0	0	0	0	0	0	0	0	0	0	0	35	27.7	32.8	25 to 35	80.0	10	28.6
16/07/2025	13:00	2	3	8	21	7	1	1	0	0	0	0	0	0	0	0	0	0	0	0	0	43	26.3	32.1	20 to 30	67.4	9	20.9
16/07/2025	14:00	7	2	8	17	10	0	0	0	0	0	0	0	0	0	0	0	0	0	0	0	44	24.5	31.5	25 to 35	61.4	10	22.7
16/07/2025	15:00	1	1	7	25	8	3	0	0	0	0	0	0	0	0	0	0	0	0	0	0	45	27.5	32.5	25 to 35	73.3	11	24.4
16/07/2025	16:00	0	0	4	14	8	3	1	0	0	0	0	0	0	0	0	0	0	0	0	0	30	29.4	35	25 to 35	73.3	12	40.0
16/07/2025	17:00	0	2	11	29	18	2	0	0	0	0	0	0	0	0	0	0	0	0	0	0	62	27.9	33.1	25 to 35	75.8	20	32.3
16/07/2025	18:00	1	0	5	16	12	0	0	0	0	0	0	0	0	0	0	0	0	0	0	0	34	27.9	32.9	25 to 35	82.4	12	35.3
16/07/2025	19:00	0	2	3	14	10	1	0	0	0	0	0	0	0	0	0	0	0	0	0	0	30	28.1	33.5	25 to 35	80.0	11	36.7
16/07/2025	20:00	0	0	1	7	10	4	0	0	0	0	0	0	0	0	0	0	0	0	0	0	22	31.1	36.2	25 to 35	77.3	14	63.6
16/07/2025	21:00	0	1	2	9	5	1	0	0	0	0	0	0	0	0	0	0	0	0	0	0	18	28	33	25 to 35	77.8	6	33.3
16/07/2025	22:00	0	0	1	5	4	1	0	0	0	0	0	0	0	0	0	0	0	0	0	0	11	29.3	33.8	25 to 35	81.8	5	45.5
16/07/2025	23:00	0	0	0	1	1	1	0	0	0	0	0	0	0	0	0	0	0	0	0	0	3	32	40	25 to 35	66.7	2	66.7
24 Hr Summary		17	22	89	310	165	38	6	0	0	0	0	0	0	0	0	0	0	0	0	647	27.8	33.4	25 to 35	73.4	209	32.3	

Incoming Dir Histogram

Flordon Road, Meddings from A140

from Tue-Jun-24-2025-07-00-PM to Thu-Jul-31-2025-01-59-PM

Date	Starting Hr:min	<15	15 to <20	20 to <25	25 to <30	30 to <35	35 to <40	40 to <45	45 to <50	50 to <55	55 to <60	60 to <65	65 to <70	70 to <75	75 to <80	80 to <85	85 to <90	90 to <95	95 to <100	100 to >105	Total Counts	Avg Speed (MPH)	85pet Speed	10MPH Pace	% in pace	# of Speeders	% Speeders	
17/07/2025	00:00	0	0	1	0	0	0	0	0	0	0	0	0	0	0	0	0	0	0	0	0	1	22	25	15 to 25	100.0	*	*
17/07/2025	01:00	0	0	0	0	1	0	0	0	0	0	0	0	0	0	0	0	0	0	0	0	1	32	35	25 to 35	100.0	1	100.0
17/07/2025	02:00	0	0	0	0	0	0	0	0	0	0	0	0	0	0	0	0	0	0	0	0	0	0	0	*	*	*	*
17/07/2025	03:00	0	0	0	0	0	0	0	0	0	0	0	0	0	0	0	0	0	0	0	0	0	0	0	*	*	*	*
17/07/2025	04:00	0	0	0	1	0	0	0	0	0	0	0	0	0	0	0	0	0	0	0	0	1	27	30	20 to 30	100.0	*	*
17/07/2025	05:00	0	1	0	0	3	1	0	0	0	0	0	0	0	0	0	0	0	0	0	0	5	30	35	30 to 40	80.0	4	80.0
17/07/2025	06:00	2	1	3	11	11	5	0	0	0	0	0	0	0	0	0	0	0	0	0	0	33	28.7	35	25 to 35	66.7	16	48.5
17/07/2025	07:00	3	1	8	23	23	8	1	0	0	0	0	0	0	0	0	0	0	0	0	0	67	29	34.8	25 to 35	68.7	32	47.8
17/07/2025	08:00	2	4	6	23	15	2	2	0	0	0	0	0	0	0	0	0	0	0	0	0	54	27.7	33.7	25 to 35	70.4	19	35.2
17/07/2025	09:00	3	2	11	19	9	2	0	0	0	0	0	0	0	0	0	0	0	0	0	0	46	26	32.2	20 to 30	65.2	11	23.9
17/07/2025	10:00	2	2	7	18	5	2	0	0	0	0	0	0	0	0	0	0	0	0	0	0	36	26.3	32	20 to 30	69.4	7	19.4
17/07/2025	11:00	7	3	7	18	6	2	0	0	0	0	0	0	0	0	0	0	0	0	0	0	43	24.3	31.7	20 to 30	58.1	8	18.6
17/07/2025	12:00	1	3	11	13	9	1	0	0	0	0	0	0	0	0	0	0	0	0	0	0	38	26	32.2	20 to 30	63.2	10	26.3
17/07/2025	13:00	11	2	8	12	8	3	1	0	0	0	0	0	0	0	0	0	0	0	0	0	45	23.9	33.1	20 to 30	44.4	12	26.7
17/07/2025	14:00	0	1	4	22	7	0	0	0	0	0	0	0	0	0	0	0	0	0	0	0	34	27.5	31.4	25 to 35	85.3	7	20.6
17/07/2025	15:00	4	3	9	19	3	4	0	0	0	0	0	0	0	0	0	0	0	0	0	0	42	25.2	31.7	20 to 30	66.7	7	16.7
17/07/2025	16:00	0	1	6	24	23	0	0	0	0	0	0	0	0	0	0	0	0	0	0	0	54	28.8	33.3	25 to 35	87.0	23	42.6
17/07/2025	17:00	0	0	6	21	15	1	1	0	0	0	0	0	0	0	0	0	0	0	0	0	44	28.9	33.3	25 to 35	81.8	17	38.6
17/07/2025	18:00	0	5	13	19	7	4	0	0	1	0	0	0	0	0	0	0	0	0	0	0	49	27	33.6	20 to 30	65.3	12	24.5
17/07/2025	19:00	1	0	3	12	5	2	0	1	0	0	0	0	0	0	0	0	0	0	0	0	24	28.6	34	25 to 35	70.8	8	33.3
17/07/2025	20:00	0	0	0	10	5	1	0	0	0	0	0	0	0	0	0	0	0	0	0	0	16	29.4	34	25 to 35	93.8	6	37.5
17/07/2025	21:00	0	1	1	6	2	0	1	0	0	0	0	0	0	0	0	0	0	0	0	0	11	28	32.5	25 to 35	72.7	3	27.3
17/07/2025	22:00	0	0	0	1	4	1	1	0	0	0	0	0	0	0	0	0	0	0	0	0	7	33.4	40	25 to 35	71.4	6	85.7
17/07/2025	23:00	0	0	0	2	2	0	0	0	0	0	0	0	0	0	0	0	0	0	0	0	4	29.5	32.5	25 to 35	100.0	2	50.0
24 Hr Summary		36	30	104	274	163	39	7	1	1	0	0	0	0	0	0	0	0	0	0	655	27.2	33.5	25 to 35	66.7	211	32.2	

Incoming Dir Histogram

Flordon Road, Meddings from A140

from Tue-Jun-24-2025-07-00-PM to Thu-Jul-31-2025-01-59-PM

Date	Starting Hr:min	<15	15 to <20	20 to <25	25 to <30	30 to <35	35 to <40	40 to <45	45 to <50	50 to <55	55 to <60	60 to <65	65 to <70	70 to <75	75 to <80	80 to <85	85 to <90	90 to <95	95 to <100	100 to >105	Total Counts	Avg Speed (MPH)	85pet Speed	10MPH Pace	% in pace	# of Speeders	% Speeders	
18/07/2025	00:00	0	0	0	0	0	0	0	0	0	0	0	0	0	0	0	0	0	0	0	0	0	0	*	*	*	*	
18/07/2025	01:00	0	0	0	0	0	0	0	0	0	0	0	0	0	0	0	0	0	0	0	0	0	0	*	*	*	*	
18/07/2025	02:00	0	0	0	0	0	0	0	0	0	0	0	0	0	0	0	0	0	0	0	0	0	0	*	*	*	*	
18/07/2025	03:00	0	0	0	1	0	0	0	0	0	0	0	0	0	0	0	0	0	0	0	0	1	27	30	20 to 30	100.0	*	*
18/07/2025	04:00	0	0	0	3	2	0	0	0	0	0	0	0	0	0	0	0	0	0	0	0	5	29.2	32.5	25 to 35	100.0	2	40.0
18/07/2025	05:00	0	1	1	1	1	0	0	0	0	0	0	0	0	0	0	0	0	0	0	0	4	24.5	30	15 to 25	50.0	1	25.0
18/07/2025	06:00	0	0	0	9	11	2	1	0	0	0	0	0	0	0	0	0	0	0	0	0	23	31.2	35	25 to 35	87.0	14	60.9
18/07/2025	07:00	3	2	6	25	16	6	0	0	0	0	0	0	0	0	0	0	0	0	0	0	58	28.1	34.1	25 to 35	70.7	22	37.9
18/07/2025	08:00	2	2	4	27	15	7	0	1	0	0	0	0	0	0	0	0	0	0	0	0	58	28.9	34.7	25 to 35	72.4	23	39.7
18/07/2025	09:00	5	3	7	10	3	2	1	0	0	0	0	0	0	0	0	0	0	0	0	0	31	24.3	31.7	20 to 30	54.8	6	19.4
18/07/2025	10:00	0	1	6	14	8	0	1	0	0	0	0	0	0	0	0	0	0	0	0	0	30	27.7	33.1	25 to 35	73.3	9	30.0
18/07/2025	11:00	3	4	7	13	11	2	1	1	0	0	0	0	0	0	0	0	0	0	0	0	42	26.9	34.1	25 to 35	57.1	15	35.7
18/07/2025	12:00	0	1	2	20	6	1	0	0	0	0	0	0	0	0	0	0	0	0	0	0	30	27.9	32.5	25 to 35	86.7	7	23.3
18/07/2025	13:00	7	2	9	16	7	3	1	0	0	0	0	0	0	0	0	0	0	0	0	0	45	25.3	32.9	20 to 30	55.6	11	24.4
18/07/2025	14:00	2	2	14	24	6	4	0	0	0	0	0	0	0	0	0	0	0	0	0	0	52	26.3	31.7	20 to 30	73.1	10	19.2
18/07/2025	15:00	2	1	6	17	11	0	0	0	0	0	0	0	0	0	0	0	0	0	0	0	37	26.8	32.3	25 to 35	75.7	11	29.7
18/07/2025	16:00	0	3	10	26	16	2	0	0	0	0	0	0	0	0	0	0	0	0	0	0	57	27.7	32.8	25 to 35	73.7	18	31.6
18/07/2025	17:00	0	3	9	18	13	3	1	0	0	0	0	0	0	0	0	0	0	0	0	0	47	28.1	33.8	25 to 35	66.0	17	36.2
18/07/2025	18:00	0	2	8	18	10	3	1	0	0	0	0	0	0	0	0	0	0	0	0	0	42	28.1	34	25 to 35	66.7	14	33.3
18/07/2025	19:00	3	1	4	16	7	2	0	0	0	0	0	0	0	0	0	0	0	0	0	0	33	26.5	32.9	25 to 35	69.7	9	27.3
18/07/2025	20:00	0	0	6	6	3	1	0	0	0	0	0	0	0	0	0	0	0	0	0	0	16	26.8	33.3	20 to 30	75.0	4	25.0
18/07/2025	21:00	0	0	1	10	1	0	0	0	0	0	0	0	0	0	0	0	0	0	0	0	12	27.3	29.5	20 to 30	91.7	1	8.3
18/07/2025	22:00	0	1	0	5	3	1	2	0	0	0	0	0	0	0	0	0	0	0	0	0	12	30.8	40	25 to 35	66.7	6	50.0
18/07/2025	23:00	0	0	3	2	1	1	1	0	0	0	0	0	0	0	0	0	0	0	0	0	8	29	40	20 to 30	62.5	3	37.5
24 Hr Summary		27	29	103	281	151	40	10	2	0	0	0	0	0	0	0	0	0	0	0	643	27.4	33.5	25 to 35	67.2	203	31.6	

Incoming Dir Histogram

Flordon Road, Meddings from A140

from Tue-Jun-24-2025-07-00-PM to Thu-Jul-31-2025-01-59-PM

Date	Starting Hr:min	<15	15 to <20	20 to <25	25 to <30	30 to <35	35 to <40	40 to <45	45 to <50	50 to <55	55 to <60	60 to <65	65 to <70	70 to <75	75 to <80	80 to <85	85 to <90	90 to <95	95 to <100	100 to >105	Total Counts	Avg Speed (MPH)	85pet Speed	10MPH Pace	% in pace	# of Speeders	% Speeders	
19/07/2025	00:00	1	0	1	0	1	1	0	0	0	0	0	0	0	0	0	0	0	0	0	0	4	25.8	35	30 to 40	50.0	2	50.0
19/07/2025	01:00	0	0	0	0	0	0	0	0	0	0	0	0	0	0	0	0	0	0	0	0	0	0	0	*	*	*	*
19/07/2025	02:00	0	0	0	0	0	0	0	0	0	0	0	0	0	0	0	0	0	0	0	0	0	0	0	*	*	*	*
19/07/2025	03:00	0	0	0	0	0	0	0	0	0	0	0	0	0	0	0	0	0	0	0	0	0	0	0	*	*	*	*
19/07/2025	04:00	0	0	0	1	0	0	0	0	0	0	0	0	0	0	0	0	0	0	0	0	1	27	30	20 to 30	100.0	*	*
19/07/2025	05:00	0	1	1	0	0	2	0	0	0	0	0	0	0	0	0	0	0	0	0	0	4	28.3	37.5	15 to 25	50.0	2	50.0
19/07/2025	06:00	0	0	0	8	2	2	0	0	0	0	0	0	0	0	0	0	0	0	0	0	12	29.7	35	25 to 35	83.3	4	33.3
19/07/2025	07:00	0	0	5	9	7	1	0	0	0	0	0	0	0	0	0	0	0	0	0	0	22	28.2	33.6	25 to 35	72.7	8	36.4
19/07/2025	08:00	0	0	2	8	8	0	0	0	0	0	0	0	0	0	0	0	0	0	0	0	18	28.8	33.1	25 to 35	88.9	8	44.4
19/07/2025	09:00	1	1	12	9	8	3	0	0	0	0	0	0	0	0	0	0	0	0	0	0	34	26.8	33.8	20 to 30	61.8	11	32.4
19/07/2025	10:00	0	1	5	23	18	1	0	0	0	0	0	0	0	0	0	0	0	0	0	0	48	28.7	33.3	25 to 35	85.4	19	39.6
19/07/2025	11:00	0	1	9	23	9	2	0	0	0	0	0	0	0	0	0	0	0	0	0	0	44	27.5	32.2	20 to 30	72.7	11	25.0
19/07/2025	12:00	1	2	9	25	9	3	0	0	0	0	0	0	0	0	0	0	0	0	0	0	49	27.2	32.8	20 to 30	69.4	12	24.5
19/07/2025	13:00	0	0	6	19	17	4	0	0	0	0	0	0	0	0	0	0	0	0	0	0	46	29.4	34.1	25 to 35	78.3	21	45.7
19/07/2025	14:00	0	0	4	20	5	2	0	0	0	0	0	0	0	0	0	0	0	0	0	0	31	28.1	32	25 to 35	80.6	7	22.6
19/07/2025	15:00	0	0	6	18	9	3	2	0	0	0	0	0	0	0	0	0	0	0	0	0	38	29.3	34.4	25 to 35	71.1	14	36.8
19/07/2025	16:00	0	2	6	11	10	0	0	0	0	0	0	0	0	0	0	0	0	0	0	0	29	27.2	33	25 to 35	72.4	10	34.5
19/07/2025	17:00	0	0	7	17	8	1	0	1	0	0	0	0	0	0	0	0	0	0	0	0	34	28.3	33.1	25 to 35	73.5	10	29.4
19/07/2025	18:00	0	0	4	15	16	3	0	0	0	0	0	0	0	0	0	0	0	0	0	0	38	29.7	34.1	25 to 35	81.6	19	50.0
19/07/2025	19:00	0	0	8	17	4	0	0	0	0	0	0	0	0	0	0	0	0	0	0	0	29	26.6	30	20 to 30	86.2	4	13.8
19/07/2025	20:00	0	0	4	8	2	1	0	0	0	0	0	0	0	0	0	0	0	0	0	0	15	27.1	32.5	20 to 30	80.0	3	20.0
19/07/2025	21:00	0	0	1	13	6	1	0	0	0	0	0	0	0	0	0	0	0	0	0	0	21	28.8	33.3	25 to 35	90.5	7	33.3
19/07/2025	22:00	0	1	1	1	3	0	0	1	0	0	0	0	0	0	0	0	0	0	0	0	7	29.9	35	25 to 35	57.1	4	57.1
19/07/2025	23:00	0	0	1	4	3	0	0	0	0	0	0	0	0	0	0	0	0	0	0	0	8	28.4	33.3	25 to 35	87.5	3	37.5
24 Hr Summary		3	9	92	249	145	30	2	2	0	0	0	0	0	0	0	0	0	0	0	0	532	28.2	33.4	25 to 35	74.1	179	33.6

Incoming Dir Histogram

Flordon Road, Meddings from A140

from Tue-Jun-24-2025-07-00-PM to Thu-Jul-31-2025-01-59-PM

Date	Starting Hr:min	<15	15 to <20	20 to <25	25 to <30	30 to <35	35 to <40	40 to <45	45 to <50	50 to <55	55 to <60	60 to <65	65 to <70	70 to <75	75 to <80	80 to <85	85 to <90	90 to <95	95 to <100	100 to >105	Total Counts	Avg Speed (MPH)	85pet Speed	10MPH Pace	% in pace	# of Speeders	% Speeders	
20/07/2025	00:00	0	0	0	0	0	0	0	0	0	0	0	0	0	0	0	0	0	0	0	0	0	0	*	*	*	*	
20/07/2025	01:00	0	0	0	0	0	1	0	0	0	0	0	0	0	0	0	0	0	0	0	0	1	37	40	30 to 40	100.0	1	100.0
20/07/2025	02:00	0	0	0	0	0	0	0	0	0	0	0	0	0	0	0	0	0	0	0	0	0	0	0	*	*	*	*
20/07/2025	03:00	0	0	0	1	0	0	0	0	0	0	0	0	0	0	0	0	0	0	0	0	1	27	30	20 to 30	100.0	*	*
20/07/2025	04:00	0	0	1	1	1	0	0	0	0	0	0	0	0	0	0	0	0	0	0	0	3	27	35	20 to 30	66.7	1	33.3
20/07/2025	05:00	0	0	0	0	0	0	0	0	0	0	0	0	0	0	0	0	0	0	0	0	0	0	0	*	*	*	*
20/07/2025	06:00	0	0	0	0	6	2	0	0	0	0	0	0	0	0	0	0	0	0	0	0	8	33.5	37.5	30 to 40	100.0	8	100.0
20/07/2025	07:00	0	1	4	6	3	2	0	0	0	0	0	0	0	0	0	0	0	0	0	0	16	27.4	35	20 to 30	62.5	5	31.3
20/07/2025	08:00	0	0	1	5	2	2	0	0	0	0	0	0	0	0	0	0	0	0	0	0	10	29.6	35	25 to 35	70.0	4	40.0
20/07/2025	09:00	0	0	4	12	4	1	1	0	0	0	0	0	0	0	0	0	0	0	0	0	22	28.3	33.8	20 to 30	72.7	6	27.3
20/07/2025	10:00	0	2	5	13	9	3	0	0	0	0	0	0	0	0	0	0	0	0	0	0	32	28.2	33.9	25 to 35	68.8	12	37.5
20/07/2025	11:00	0	0	3	19	11	1	0	0	0	0	0	0	0	0	0	0	0	0	0	0	34	28.8	33.2	25 to 35	88.2	12	35.3
20/07/2025	12:00	0	1	9	20	9	1	0	0	0	0	0	0	0	0	0	0	0	0	0	0	40	27.3	32.2	20 to 30	72.5	10	25.0
20/07/2025	13:00	1	0	5	14	6	1	1	0	0	0	0	0	0	0	0	0	0	0	0	0	28	27.6	33.3	25 to 35	71.4	8	28.6
20/07/2025	14:00	1	0	3	19	4	2	0	0	0	0	0	0	0	0	0	0	0	0	0	0	29	27.6	32.5	25 to 35	79.3	6	20.7
20/07/2025	15:00	1	3	3	14	8	0	0	0	0	0	0	0	0	0	0	0	0	0	0	0	29	26.6	32.5	25 to 35	75.9	8	27.6
20/07/2025	16:00	0	0	2	11	9	0	0	0	0	0	0	0	0	0	0	0	0	0	0	0	22	28.8	33.3	25 to 35	90.9	9	40.9
20/07/2025	17:00	0	3	2	7	6	2	1	0	0	0	0	0	0	0	0	0	0	0	0	0	21	28.4	35	25 to 35	61.9	9	42.9
20/07/2025	18:00	0	0	0	5	6	2	0	0	0	0	0	0	0	0	0	0	0	0	0	0	13	30.8	35	25 to 35	84.6	8	61.5
20/07/2025	19:00	0	0	2	8	5	1	0	0	0	0	0	0	0	0	0	0	0	0	0	0	16	28.6	34	25 to 35	81.3	6	37.5
20/07/2025	20:00	0	0	1	7	5	1	0	0	0	0	0	0	0	0	0	0	0	0	0	0	14	29.2	34	25 to 35	85.7	6	42.9
20/07/2025	21:00	0	0	1	0	3	3	0	0	0	0	0	0	0	0	0	0	0	0	0	0	7	32.9	38.3	30 to 40	85.7	6	85.7
20/07/2025	22:00	0	0	0	2	1	1	0	0	0	0	0	0	0	0	0	0	0	0	0	0	4	30.8	35	25 to 35	75.0	2	50.0
20/07/2025	23:00	0	0	0	1	0	1	0	0	0	0	0	0	0	0	0	0	0	0	0	0	2	32	40	20 to 30	50.0	1	50.0
24 Hr Summary		3	10	46	165	98	27	3	0	0	0	0	0	0	0	0	0	0	0	0	352	28.4	33.8	25 to 35	74.7	128	36.4	

Incoming Dir Histogram

Flordon Road, Meddings from A140

from Tue-Jun-24-2025-07-00-PM to Thu-Jul-31-2025-01-59-PM

Date	Starting Hr:min	<15	15 to <20	20 to <25	25 to <30	30 to <35	35 to <40	40 to <45	45 to <50	50 to <55	55 to <60	60 to <65	65 to <70	70 to <75	75 to <80	80 to <85	85 to <90	90 to <95	95 to <100	100 to >105	Total Counts	Avg Speed (MPH)	85pet Speed	10MPH Pace	% in pace	# of Speeders	% Speeders	
21/07/2025	00:00	0	0	0	0	0	1	0	0	0	0	0	0	0	0	0	0	0	0	0	0	1	37	40	30 to 40	100.0	1	100.0
21/07/2025	01:00	0	0	0	0	1	0	0	0	0	0	0	0	0	0	0	0	0	0	0	0	1	32	35	25 to 35	100.0	1	100.0
21/07/2025	02:00	0	0	0	0	0	0	0	0	0	0	0	0	0	0	0	0	0	0	0	0	0	0	*	*	*	*	
21/07/2025	03:00	0	0	0	0	1	0	0	0	0	0	0	0	0	0	0	0	0	0	0	0	1	32	35	25 to 35	100.0	1	100.0
21/07/2025	04:00	0	0	0	1	1	1	0	0	0	0	0	0	0	0	0	0	0	0	0	0	3	32	40	25 to 35	66.7	2	66.7
21/07/2025	05:00	0	0	0	0	9	1	0	0	0	0	0	0	0	0	0	0	0	0	0	0	10	32.7	34.4	30 to 40	100.0	10	100.0
21/07/2025	06:00	0	0	0	10	10	2	2	0	0	0	0	0	0	0	0	0	0	0	0	0	24	31.4	35	25 to 35	83.3	14	58.3
21/07/2025	07:00	0	2	5	32	14	6	0	0	0	0	0	0	0	0	0	0	0	0	0	0	59	28.7	33.9	25 to 35	78.0	20	33.9
21/07/2025	08:00	1	3	10	21	15	0	0	0	0	0	0	0	0	0	0	0	0	0	0	0	50	26.9	32.3	25 to 35	72.0	15	30.0
21/07/2025	09:00	2	3	9	5	2	0	0	0	0	0	0	0	0	0	0	0	0	0	0	0	21	22.7	29	20 to 30	66.7	2	9.5
21/07/2025	10:00	4	2	14	16	8	0	0	0	0	0	0	0	0	0	0	0	0	0	0	0	44	24.7	30.6	20 to 30	68.2	8	18.2
21/07/2025	11:00	1	6	9	12	3	1	0	0	0	0	0	0	0	0	0	0	0	0	0	0	32	24.3	29.6	20 to 30	65.6	4	12.5
21/07/2025	12:00	0	0	8	15	6	1	1	0	0	0	0	0	0	0	0	0	0	0	0	0	31	27.7	32.5	20 to 30	74.2	8	25.8
21/07/2025	13:00	2	2	6	7	7	1	0	0	0	0	0	0	0	0	0	0	0	0	0	0	25	25.5	32.9	25 to 35	56.0	8	32.0
21/07/2025	14:00	5	0	5	24	9	0	0	0	0	0	0	0	0	0	0	0	0	0	0	0	43	25.7	31.7	25 to 35	76.7	9	20.9
21/07/2025	15:00	7	1	9	18	8	2	1	0	0	0	0	0	0	0	0	0	0	0	0	0	46	25.1	32.5	20 to 30	58.7	11	23.9
21/07/2025	16:00	0	5	9	26	15	5	2	0	0	0	0	0	0	0	0	0	0	0	0	0	62	28.3	34.3	25 to 35	66.1	22	35.5
21/07/2025	17:00	2	3	11	16	14	4	1	0	0	0	0	0	0	0	0	0	0	0	0	0	51	27.5	33.9	25 to 35	58.8	19	37.3
21/07/2025	18:00	1	1	9	21	12	3	1	0	0	0	0	0	0	0	0	0	0	0	0	0	48	28	33.8	25 to 35	68.8	16	33.3
21/07/2025	19:00	0	0	2	6	10	5	0	0	0	0	0	0	0	0	0	0	0	0	0	0	23	31.1	37	25 to 35	69.6	15	65.2
21/07/2025	20:00	0	3	4	5	7	3	1	1	0	0	0	0	0	0	0	0	0	0	0	0	24	29.3	36.7	25 to 35	50.0	12	50.0
21/07/2025	21:00	1	0	1	6	4	1	0	0	0	0	0	0	0	0	0	0	0	0	0	0	13	27.9	33.8	25 to 35	76.9	5	38.5
21/07/2025	22:00	0	0	1	2	0	1	0	0	0	0	0	0	0	0	0	0	0	0	0	0	4	28.3	30	20 to 30	75.0	1	25.0
21/07/2025	23:00	0	0	0	0	1	0	0	0	0	0	0	0	0	0	0	0	0	0	0	0	1	32	35	25 to 35	100.0	1	100.0
24 Hr Summary		26	31	112	243	157	38	9	1	0	0	0	0	0	0	0	0	0	0	0	0	617	27.3	33.6	25 to 35	64.8	205	33.2

Incoming Dir Histogram

Flordon Road, Meddings from A140

from Tue-Jun-24-2025-07-00-PM to Thu-Jul-31-2025-01-59-PM

Date	Starting Hr:min	<15	15 to <20	20 to <25	25 to <30	30 to <35	35 to <40	40 to <45	45 to <50	50 to <55	55 to <60	60 to <65	65 to <70	70 to <75	75 to <80	80 to <85	85 to <90	90 to <95	95 to <100	100 to >105	Total Counts	Avg Speed (MPH)	85pet Speed	10MPH Pace	% in pace	# of Speeders	% Speeders	
22/07/2025	00:00	0	0	0	0	0	0	0	0	0	0	0	0	0	0	0	0	0	0	0	0	0	0	*	*	*	*	
22/07/2025	01:00	0	0	0	0	0	0	0	0	0	0	0	0	0	0	0	0	0	0	0	0	0	0	*	*	*	*	
22/07/2025	02:00	0	0	0	0	0	0	0	0	0	0	0	0	0	0	0	0	0	0	0	0	0	0	*	*	*	*	
22/07/2025	03:00	0	0	0	0	0	0	0	0	0	0	0	0	0	0	0	0	0	0	0	0	0	0	*	*	*	*	
22/07/2025	04:00	0	0	0	1	1	1	0	0	0	0	0	0	0	0	0	0	0	0	0	0	3	32	40	25 to 35	66.7	2	66.7
22/07/2025	05:00	0	0	0	2	5	0	0	0	0	0	0	0	0	0	0	0	0	0	0	0	7	30.7	34	25 to 35	100.0	5	71.4
22/07/2025	06:00	2	0	0	8	10	3	0	0	0	0	0	0	0	0	0	0	0	0	0	0	23	29.6	35	25 to 35	78.3	13	56.5
22/07/2025	07:00	0	4	9	30	17	4	0	0	0	0	0	0	0	0	0	0	0	0	0	0	64	28	33.2	25 to 35	73.4	21	32.8
22/07/2025	08:00	3	1	13	27	10	3	0	0	0	0	0	0	0	0	0	0	0	0	0	0	57	26.6	32	20 to 30	70.2	13	22.8
22/07/2025	09:00	4	5	14	21	8	1	1	0	0	0	0	0	0	0	0	0	0	0	0	0	54	25.1	31.2	20 to 30	64.8	10	18.5
22/07/2025	10:00	0	1	5	13	5	2	0	0	0	0	0	0	0	0	0	0	0	0	0	0	26	27.7	33	20 to 30	69.2	7	26.9
22/07/2025	11:00	1	2	7	15	7	1	0	0	0	0	0	0	0	0	0	0	0	0	0	0	33	26.3	32.1	20 to 30	66.7	8	24.2
22/07/2025	12:00	5	3	13	13	3	1	0	0	0	0	0	0	0	0	0	0	0	0	0	0	38	23	29.2	20 to 30	68.4	4	10.5
22/07/2025	13:00	1	2	5	12	9	0	0	1	0	0	0	0	0	0	0	0	0	0	0	0	30	27.2	33.3	25 to 35	70.0	10	33.3
22/07/2025	14:00	2	0	10	16	8	2	0	0	0	0	0	0	0	0	0	0	0	0	0	0	38	26.8	32.5	20 to 30	68.4	10	26.3
22/07/2025	15:00	4	3	6	26	5	0	0	0	0	0	0	0	0	0	0	0	0	0	0	0	44	25.2	29.6	20 to 30	72.7	5	11.4
22/07/2025	16:00	0	2	4	10	13	2	1	0	0	0	0	0	0	0	0	0	0	0	0	0	32	29.1	34.2	25 to 35	71.9	16	50.0
22/07/2025	17:00	1	1	6	25	12	4	0	0	0	0	0	0	0	0	0	0	0	0	0	0	49	28.2	33.8	25 to 35	75.5	16	32.7
22/07/2025	18:00	0	1	3	10	7	3	0	0	0	0	0	0	0	0	0	0	0	0	0	0	24	28.9	34.3	25 to 35	70.8	10	41.7
22/07/2025	19:00	1	1	5	7	6	3	1	0	0	0	0	0	0	0	0	0	0	0	0	0	24	28.3	35	25 to 35	54.2	10	41.7
22/07/2025	20:00	0	0	2	9	7	3	0	0	0	0	0	0	0	0	0	0	0	0	0	0	21	29.9	35	25 to 35	76.2	10	47.6
22/07/2025	21:00	0	0	0	3	5	2	0	0	0	0	0	0	0	0	0	0	0	0	0	0	10	31.6	35	25 to 35	80.0	7	70.0
22/07/2025	22:00	0	0	1	1	0	0	2	0	0	0	0	0	0	0	0	0	0	0	0	0	4	33.3	42.5	20 to 30	50.0	2	50.0
22/07/2025	23:00	0	0	1	1	2	2	0	0	0	0	0	0	0	0	0	0	0	0	0	0	6	31.2	37.5	30 to 40	66.7	4	66.7
24 Hr Summary		24	26	104	250	140	37	5	1	0	0	0	0	0	0	0	0	0	0	0	587	27.3	33.4	25 to 35	66.4	183	31.2	

Incoming Dir Histogram

Flordon Road, Meddings from A140

from Tue-Jun-24-2025-07-00-PM to Thu-Jul-31-2025-01-59-PM

Date	Starting Hr:min	<15	15 to <20	20 to <25	25 to <30	30 to <35	35 to <40	40 to <45	45 to <50	50 to <55	55 to <60	60 to <65	65 to <70	70 to <75	75 to <80	80 to <85	85 to <90	90 to <95	95 to <100	100 to >105	Total Counts	Avg Speed (MPH)	85pet Speed	10MPH Pace	% in pace	# of Speeders	% Speeders	
23/07/2025	00:00	0	0	0	0	1	0	0	0	0	0	0	0	0	0	0	0	0	0	0	0	1	32	35	25 to 35	100.0	1	100.0
23/07/2025	01:00	0	0	0	0	0	0	0	0	0	0	0	0	0	0	0	0	0	0	0	0	0	0	0	*	*	*	*
23/07/2025	02:00	0	0	0	0	0	0	0	0	0	0	0	0	0	0	0	0	0	0	0	0	0	0	0	*	*	*	*
23/07/2025	03:00	0	0	0	0	1	0	0	0	0	0	0	0	0	0	0	0	0	0	0	0	1	32	35	25 to 35	100.0	1	100.0
23/07/2025	04:00	0	0	0	1	0	0	0	0	0	0	0	0	0	0	0	0	0	0	0	0	1	27	30	20 to 30	100.0	*	*
23/07/2025	05:00	0	0	1	0	1	1	0	0	0	0	0	0	0	0	0	0	0	0	0	0	3	30.3	40	30 to 40	66.7	2	66.7
23/07/2025	06:00	1	0	1	10	11	2	0	0	0	0	0	0	0	0	0	0	0	0	0	0	25	29.5	34.1	25 to 35	84.0	13	52.0
23/07/2025	07:00	6	5	14	27	19	4	0	0	0	0	0	0	0	0	0	0	0	0	0	0	75	26.1	33.2	25 to 35	61.3	23	30.7
23/07/2025	08:00	0	0	10	27	15	5	0	0	0	0	0	0	0	0	0	0	0	0	0	0	57	28.6	33.7	25 to 35	73.7	20	35.1
23/07/2025	09:00	1	1	5	13	7	2	1	0	0	0	0	0	0	0	0	0	0	0	0	0	30	27.8	34.3	25 to 35	66.7	10	33.3
23/07/2025	10:00	1	2	5	15	10	2	1	0	0	0	0	0	0	0	0	0	0	0	0	0	36	28	34	25 to 35	69.4	13	36.1
23/07/2025	11:00	3	2	5	19	6	3	0	0	0	0	0	0	0	0	0	0	0	0	0	0	38	26.4	32.5	25 to 35	65.8	9	23.7
23/07/2025	12:00	0	0	3	13	6	0	0	0	0	0	0	0	0	0	0	0	0	0	0	0	22	28	32.5	25 to 35	86.4	6	27.3
23/07/2025	13:00	3	5	12	21	7	3	0	0	0	0	0	0	0	0	0	0	0	0	0	0	51	25.5	31.4	20 to 30	64.7	10	19.6
23/07/2025	14:00	0	2	7	17	8	1	0	0	0	0	0	0	0	0	0	0	0	0	0	0	35	27.1	32.5	25 to 35	71.4	9	25.7
23/07/2025	15:00	1	1	6	15	7	0	0	0	0	0	0	0	0	0	0	0	0	0	0	0	30	26.5	32.1	25 to 35	73.3	7	23.3
23/07/2025	16:00	0	1	11	19	14	2	0	0	0	0	0	0	0	0	0	0	0	0	0	0	47	27.9	33.2	25 to 35	70.2	16	34.0
23/07/2025	17:00	0	0	3	17	16	1	2	0	0	0	0	0	0	0	0	0	0	0	0	0	39	30	34.1	25 to 35	84.6	19	48.7
23/07/2025	18:00	0	2	5	18	8	5	0	0	0	0	0	0	0	0	0	0	0	0	0	0	38	28.5	34.4	25 to 35	68.4	13	34.2
23/07/2025	19:00	3	0	3	10	7	2	0	0	0	0	0	0	0	0	0	0	0	0	0	0	25	27	33.6	25 to 35	68.0	9	36.0
23/07/2025	20:00	0	0	2	3	2	2	1	0	0	0	0	0	0	0	0	0	0	0	0	0	10	30.6	37.5	20 to 30	50.0	5	50.0
23/07/2025	21:00	0	0	0	13	5	1	0	0	0	0	0	0	0	0	0	0	0	0	0	0	19	29.1	33	25 to 35	94.7	6	31.6
23/07/2025	22:00	0	0	1	7	6	0	0	0	0	0	0	0	0	0	0	0	0	0	0	0	14	29.1	33.3	25 to 35	92.9	6	42.9
23/07/2025	23:00	0	0	0	1	3	1	0	0	0	0	0	0	0	0	0	0	0	0	0	0	5	32	35	25 to 35	80.0	4	80.0
24 Hr Summary		19	21	94	266	160	37	5	0	0	0	0	0	0	0	0	0	0	0	0	602	27.7	33.5	25 to 35	70.8	202	33.6	

Incoming Dir Histogram

Flordon Road, Meddings from A140

from Tue-Jun-24-2025-07-00-PM to Thu-Jul-31-2025-01-59-PM

Date	Starting Hr:min	<15	15 to <20	20 to <25	25 to <30	30 to <35	35 to <40	40 to <45	45 to <50	50 to <55	55 to <60	60 to <65	65 to <70	70 to <75	75 to <80	80 to <85	85 to <90	90 to <95	95 to <100	100 to >105	Total Counts	Avg Speed (MPH)	85pet Speed	10MPH Pace	% in pace	# of Speeders	% Speeders
24/07/2025	00:00	0	0	0	0	0	0	0	0	0	0	0	0	0	0	0	0	0	0	0	0	0	0	*	*	*	*
24/07/2025	01:00	0	0	0	0	0	0	0	0	0	0	0	0	0	0	0	0	0	0	0	0	0	0	*	*	*	*
24/07/2025	02:00	0	0	0	3	0	1	0	1	0	0	0	0	0	0	0	0	0	0	0	5	33.2	40	20 to 30	60.0	2	40.0
24/07/2025	03:00	0	0	0	0	0	0	0	0	0	0	0	0	0	0	0	0	0	0	0	0	0	0	*	*	*	*
24/07/2025	04:00	0	0	0	0	0	0	0	0	0	0	0	0	0	0	0	0	0	0	0	0	0	0	*	*	*	*
24/07/2025	05:00	0	0	1	1	2	1	0	0	0	0	0	0	0	0	0	0	0	0	0	5	30	35	25 to 35	60.0	3	60.0
24/07/2025	06:00	1	0	3	12	13	2	2	0	0	0	0	0	0	0	0	0	0	0	0	33	29.9	34.6	25 to 35	75.8	17	51.5
24/07/2025	07:00	0	0	10	19	20	1	3	1	0	0	0	0	0	0	0	0	0	0	0	54	29.6	34.2	25 to 35	72.2	25	46.3
24/07/2025	08:00	0	0	3	21	15	2	1	0	0	0	0	0	0	0	0	0	0	0	0	42	29.5	34	25 to 35	85.7	18	42.9
24/07/2025	09:00	3	2	3	7	5	1	0	0	0	0	0	0	0	0	0	0	0	0	0	21	25	33	25 to 35	57.1	6	28.6
24/07/2025	10:00	4	3	10	22	7	3	0	0	0	0	0	0	0	0	0	0	0	0	0	49	25.6	32.1	20 to 30	65.3	10	20.4
24/07/2025	11:00	5	9	13	38	16	2	0	0	0	0	0	0	0	0	0	0	0	0	0	83	25.7	31.9	25 to 35	65.1	18	21.7
24/07/2025	12:00	1	5	5	11	10	3	0	0	0	0	0	0	0	0	0	0	0	0	0	35	27	34	25 to 35	60.0	13	37.1
24/07/2025	13:00	2	4	8	10	12	0	0	0	0	0	0	0	0	0	0	0	0	0	0	36	25.7	32.9	25 to 35	61.1	12	33.3
24/07/2025	14:00	0	2	6	18	13	0	0	0	0	0	0	0	0	0	0	0	0	0	0	39	27.7	32.7	25 to 35	79.5	13	33.3
24/07/2025	15:00	0	1	5	16	6	1	0	0	0	0	0	0	0	0	0	0	0	0	0	29	27.5	32.5	25 to 35	75.9	7	24.1
24/07/2025	16:00	0	2	5	15	8	4	0	0	0	0	0	0	0	0	0	0	0	0	0	34	28.3	34.4	25 to 35	67.6	12	35.3
24/07/2025	17:00	0	1	7	22	16	2	0	0	0	0	0	0	0	0	0	0	0	0	0	48	28.4	33.4	25 to 35	79.2	18	37.5
24/07/2025	18:00	0	0	8	21	12	2	1	0	1	0	0	0	0	0	0	0	0	0	0	45	29.1	33.8	25 to 35	73.3	16	35.6
24/07/2025	19:00	0	1	4	7	6	2	1	0	0	0	0	0	0	0	0	0	0	0	0	21	28.8	35	25 to 35	61.9	9	42.9
24/07/2025	20:00	0	0	5	11	5	2	0	0	0	0	0	0	0	0	0	0	0	0	0	23	28	34	20 to 30	69.6	7	30.4
24/07/2025	21:00	0	0	3	2	1	2	0	0	0	0	0	0	0	0	0	0	0	0	0	8	28.4	37.5	20 to 30	62.5	3	37.5
24/07/2025	22:00	0	0	0	2	2	1	0	0	0	0	0	0	0	0	0	0	0	0	0	5	31.2	35	25 to 35	80.0	3	60.0
24/07/2025	23:00	0	0	0	1	0	0	0	0	0	0	0	0	0	0	0	0	0	0	0	1	27	30	20 to 30	100.0	*	*
24 Hr Summary		16	30	99	259	169	32	8	2	1	0	0	0	0	0	0	0	0	0	0	616	27.8	33.6	25 to 35	69.5	212	34.4

Incoming Dir Histogram

Flordon Road, Meddings from A140

from Tue-Jun-24-2025-07-00-PM to Thu-Jul-31-2025-01-59-PM

Date	Starting Hr:min	<15	15 to <20	20 to <25	25 to <30	30 to <35	35 to <40	40 to <45	45 to <50	50 to <55	55 to <60	60 to <65	65 to <70	70 to <75	75 to <80	80 to <85	85 to <90	90 to <95	95 to <100	100 to >105	Total Counts	Avg Speed (MPH)	85pet Speed	10MPH Pace	% in pace	# of Speeders	% Speeders	
25/07/2025	00:00	0	0	0	0	0	0	0	0	0	0	0	0	0	0	0	0	0	0	0	0	0	0	*	*	*	*	
25/07/2025	01:00	0	0	0	0	0	0	0	0	0	0	0	0	0	0	0	0	0	0	0	0	0	0	*	*	*	*	
25/07/2025	02:00	0	0	0	0	0	0	0	0	0	0	0	0	0	0	0	0	0	0	0	0	0	0	*	*	*	*	
25/07/2025	03:00	0	0	0	0	0	0	0	0	0	0	0	0	0	0	0	0	0	0	0	0	0	0	*	*	*	*	
25/07/2025	04:00	0	0	0	0	1	0	0	0	0	0	0	0	0	0	0	0	0	0	0	0	1	32	35	25 to 35	100.0	1	100.0
25/07/2025	05:00	0	0	0	2	3	0	1	0	0	0	0	0	0	0	0	0	0	0	0	0	6	32	35	25 to 35	83.3	4	66.7
25/07/2025	06:00	1	0	1	8	7	0	0	0	0	0	0	0	0	0	0	0	0	0	0	0	17	28	32.9	25 to 35	88.2	7	41.2
25/07/2025	07:00	3	0	8	18	16	4	1	0	0	0	0	0	0	0	0	0	0	0	0	0	50	28.2	34.1	25 to 35	68.0	21	42.0
25/07/2025	08:00	2	3	4	16	18	3	1	0	0	0	0	0	0	0	0	0	0	0	0	0	47	28.3	34.2	25 to 35	72.3	22	46.8
25/07/2025	09:00	2	2	5	11	3	1	1	1	0	0	0	0	0	0	0	0	0	0	0	0	26	26.6	33.3	20 to 30	61.5	6	23.1
25/07/2025	10:00	4	2	13	18	11	0	2	0	0	0	0	0	0	0	0	0	0	0	0	0	50	26.1	32.3	20 to 30	62.0	13	26.0
25/07/2025	11:00	2	2	4	14	9	1	0	0	0	0	0	0	0	0	0	0	0	0	0	0	32	26.7	32.8	25 to 35	71.9	10	31.3
25/07/2025	12:00	7	4	4	12	3	2	2	1	0	0	0	0	0	0	0	0	0	0	0	0	35	24.6	35	20 to 30	45.7	8	22.9
25/07/2025	13:00	2	0	6	24	7	1	0	0	0	0	0	0	0	0	0	0	0	0	0	0	40	26.7	31.4	25 to 35	77.5	8	20.0
25/07/2025	14:00	1	2	2	27	11	2	2	0	0	0	0	0	0	0	0	0	0	0	0	0	47	28.6	33.6	25 to 35	80.9	15	31.9
25/07/2025	15:00	0	2	14	22	7	3	3	0	0	0	0	0	0	0	0	0	0	0	0	0	51	27.7	33.6	20 to 30	70.6	13	25.5
25/07/2025	16:00	0	0	4	19	17	2	1	0	0	0	0	0	0	0	0	0	0	0	0	0	43	29.7	34.1	25 to 35	83.7	20	46.5
25/07/2025	17:00	0	0	7	14	6	2	1	1	0	0	0	0	0	0	0	0	0	0	0	0	31	28.8	34.2	20 to 30	67.7	10	32.3
25/07/2025	18:00	0	2	3	20	5	1	2	0	0	0	0	0	0	0	0	0	0	0	0	0	33	28.2	33	25 to 35	75.8	8	24.2
25/07/2025	19:00	0	0	4	7	8	8	0	0	0	0	0	0	0	0	0	0	0	0	0	0	27	30.9	37.5	30 to 40	59.3	16	59.3
25/07/2025	20:00	0	0	2	17	9	2	1	0	0	0	0	0	0	0	0	0	0	0	0	0	31	29.5	33.9	25 to 35	83.9	12	38.7
25/07/2025	21:00	0	0	1	11	6	1	0	0	0	0	0	0	0	0	0	0	0	0	0	0	19	28.9	33.3	25 to 35	89.5	7	36.8
25/07/2025	22:00	0	0	2	6	3	0	0	0	0	0	0	0	0	0	0	0	0	0	0	0	11	27.5	31.7	25 to 35	81.8	3	27.3
25/07/2025	23:00	0	0	0	7	1	0	1	1	0	0	0	0	0	0	0	0	0	0	0	0	10	31.2	35	25 to 35	80.0	3	30.0
24 Hr Summary		24	19	84	273	151	33	19	4	0	0	0	0	0	0	0	0	0	0	0	0	607	28	33.8	25 to 35	69.9	207	34.1

Incoming Dir Histogram

Flordon Road, Meddings from A140

from Tue-Jun-24-2025-07-00-PM to Thu-Jul-31-2025-01-59-PM

Date	Starting Hr:min	<15	15 to <20	20 to <25	25 to <30	30 to <35	35 to <40	40 to <45	45 to <50	50 to <55	55 to <60	60 to <65	65 to <70	70 to <75	75 to <80	80 to <85	85 to <90	90 to <95	95 to <100	100 to >105	Total Counts	Avg Speed (MPH)	85pet Speed	10MPH Pace	% in pace	# of Speeders	% Speeders	
26/07/2025	00:00	0	1	1	1	0	0	0	0	0	0	0	0	0	0	0	0	0	0	0	0	3	22	30	15 to 25	66.7	*	*
26/07/2025	01:00	0	0	0	0	0	0	0	0	0	0	0	0	0	0	0	0	0	0	0	0	0	0	0	*	*	*	*
26/07/2025	02:00	0	0	0	0	0	0	0	0	0	0	0	0	0	0	0	0	0	0	0	0	0	0	0	*	*	*	*
26/07/2025	03:00	0	0	0	0	1	0	0	0	0	0	0	0	0	0	0	0	0	0	0	0	1	32	35	25 to 35	100.0	1	100.0
26/07/2025	04:00	0	0	0	0	0	0	0	0	0	0	0	0	0	0	0	0	0	0	0	0	0	0	0	*	*	*	*
26/07/2025	05:00	0	0	1	0	2	1	0	0	0	0	0	0	0	0	0	0	0	0	0	0	4	30.8	35	30 to 40	75.0	3	75.0
26/07/2025	06:00	1	0	0	4	2	1	0	0	0	0	0	0	0	0	0	0	0	0	0	0	8	27.8	35	25 to 35	75.0	3	37.5
26/07/2025	07:00	0	0	0	3	4	4	0	0	0	0	0	0	0	0	0	0	0	0	0	0	11	32.7	37.5	30 to 40	72.7	8	72.7
26/07/2025	08:00	1	2	6	6	8	2	1	0	0	0	0	0	0	0	0	0	0	0	0	0	26	27.6	34.4	25 to 35	53.8	11	42.3
26/07/2025	09:00	0	1	4	14	10	0	0	0	0	0	0	0	0	0	0	0	0	0	0	0	29	28	33	25 to 35	82.8	10	34.5
26/07/2025	10:00	1	1	12	17	9	3	0	1	0	0	0	0	0	0	0	0	0	0	0	0	44	27.4	33.3	20 to 30	65.9	13	29.5
26/07/2025	11:00	2	2	20	27	15	0	0	0	0	0	0	0	0	0	0	0	0	0	0	0	66	26.1	31.7	20 to 30	71.2	15	22.7
26/07/2025	12:00	2	4	17	20	10	5	0	0	0	0	0	0	0	0	0	0	0	0	0	0	58	26.3	33	20 to 30	63.8	15	25.9
26/07/2025	13:00	1	2	12	16	12	1	0	0	0	0	0	0	0	0	0	0	0	0	0	0	44	26.7	32.5	20 to 30	63.6	13	29.5
26/07/2025	14:00	0	2	7	15	6	3	1	0	0	0	0	0	0	0	0	0	0	0	0	0	34	27.8	34.2	20 to 30	64.7	10	29.4
26/07/2025	15:00	0	1	6	13	5	0	0	0	0	0	0	0	0	0	0	0	0	0	0	0	25	26.6	31	20 to 30	76.0	5	20.0
26/07/2025	16:00	1	0	11	14	13	0	0	0	0	0	0	0	0	0	0	0	0	0	0	0	39	27.2	32.7	25 to 35	69.2	13	33.3
26/07/2025	17:00	1	2	4	13	9	1	0	0	0	0	0	0	0	0	0	0	0	0	0	0	30	27.1	33.3	25 to 35	73.3	10	33.3
26/07/2025	18:00	0	1	6	10	10	3	0	0	0	0	0	0	0	0	0	0	0	0	0	0	30	28.5	34.5	25 to 35	66.7	13	43.3
26/07/2025	19:00	2	0	4	6	2	0	2	0	0	0	0	0	0	0	0	0	0	0	0	0	16	25.9	35	20 to 30	62.5	4	25.0
26/07/2025	20:00	0	1	1	9	5	1	0	0	0	0	0	0	0	0	0	0	0	0	0	0	17	28.3	33	25 to 35	82.4	6	35.3
26/07/2025	21:00	0	0	0	4	3	0	1	0	0	0	0	0	0	0	0	0	0	0	0	0	8	30.9	35	25 to 35	87.5	4	50.0
26/07/2025	22:00	0	0	2	4	3	0	0	0	0	0	0	0	0	0	0	0	0	0	0	0	9	27.6	33.3	25 to 35	77.8	3	33.3
26/07/2025	23:00	0	0	1	2	1	0	0	0	0	0	0	0	0	0	0	0	0	0	0	0	4	27	30	20 to 30	75.0	1	25.0
24 Hr Summary		12	20	115	198	130	25	5	1	0	0	0	0	0	0	0	0	0	0	0	506	27.3	33.3	25 to 35	64.8	161	31.8	

Incoming Dir Histogram

Flordon Road, Meddings from A140

from Tue-Jun-24-2025-07-00-PM to Thu-Jul-31-2025-01-59-PM

Date	Starting Hr:min	<15	15 to <20	20 to <25	25 to <30	30 to <35	35 to <40	40 to <45	45 to <50	50 to <55	55 to <60	60 to <65	65 to <70	70 to <75	75 to <80	80 to <85	85 to <90	90 to <95	95 to <100	100 to >105	Total Counts	Avg Speed (MPH)	85pet Speed	10MPH Pace	% in pace	# of Speeders	% Speeders	
27/07/2025	00:00	0	0	0	2	0	1	1	0	0	0	0	0	0	0	0	0	0	0	0	0	4	33.3	40	20 to 30	50.0	2	50.0
27/07/2025	01:00	0	0	0	1	1	1	0	0	0	0	0	0	0	0	0	0	0	0	0	0	3	32	40	25 to 35	66.7	2	66.7
27/07/2025	02:00	0	0	0	0	1	0	0	0	0	0	0	0	0	0	0	0	0	0	0	0	1	32	35	25 to 35	100.0	1	100.0
27/07/2025	03:00	0	0	0	1	0	0	0	0	0	0	0	0	0	0	0	0	0	0	0	0	1	27	30	20 to 30	100.0	*	*
27/07/2025	04:00	0	0	0	0	0	0	0	0	0	0	0	0	0	0	0	0	0	0	0	0	0	0	0	*	*	*	*
27/07/2025	05:00	0	0	0	0	0	1	0	0	0	0	0	0	0	0	0	0	0	0	0	0	1	37	40	30 to 40	100.0	1	100.0
27/07/2025	06:00	0	0	0	3	3	1	0	0	0	0	0	0	0	0	0	0	0	0	0	0	7	30.7	35	25 to 35	85.7	4	57.1
27/07/2025	07:00	0	0	0	3	3	1	0	0	0	0	0	0	0	0	0	0	0	0	0	0	7	30.9	35	25 to 35	85.7	4	57.1
27/07/2025	08:00	0	0	1	10	1	0	0	0	0	0	0	0	0	0	0	0	0	0	0	0	12	27.2	29.5	20 to 30	91.7	1	8.3
27/07/2025	09:00	0	2	8	10	8	2	0	0	0	0	0	0	0	0	0	0	0	0	0	0	30	27.3	33.8	20 to 30	60.0	10	33.3
27/07/2025	10:00	1	1	4	19	8	2	0	1	0	0	0	0	0	0	0	0	0	0	0	0	36	28.2	33.8	25 to 35	75.0	11	30.6
27/07/2025	11:00	0	0	4	4	5	0	0	0	0	0	0	0	0	0	0	0	0	0	0	0	13	27.5	33	25 to 35	69.2	5	38.5
27/07/2025	12:00	0	1	5	14	12	2	0	0	0	0	0	0	0	0	0	0	0	0	0	0	34	28.6	33.8	25 to 35	76.5	14	41.2
27/07/2025	13:00	0	0	2	7	17	3	0	0	0	0	0	0	0	0	0	0	0	0	0	0	29	31	34.7	25 to 35	82.8	20	69.0
27/07/2025	14:00	1	1	3	14	9	1	0	0	0	0	0	0	0	0	0	0	0	0	0	0	29	27.8	33.3	25 to 35	79.3	10	34.5
27/07/2025	15:00	0	0	1	17	7	3	2	0	0	0	0	0	0	0	0	0	0	0	0	0	30	30.3	36.7	25 to 35	80.0	12	40.0
27/07/2025	16:00	0	0	5	22	9	0	1	0	0	0	0	0	0	0	0	0	0	0	0	0	37	28.2	32.2	25 to 35	83.8	10	27.0
27/07/2025	17:00	1	0	2	8	3	3	1	0	0	0	0	0	0	0	0	0	0	0	0	0	18	29.1	36.7	25 to 35	61.1	7	38.9
27/07/2025	18:00	0	0	2	9	6	2	0	0	0	0	0	0	0	0	0	0	0	0	0	0	19	29.3	34.2	25 to 35	78.9	8	42.1
27/07/2025	19:00	0	0	1	9	7	0	1	0	0	0	0	0	0	0	0	0	0	0	0	0	18	29.8	33.6	25 to 35	88.9	8	44.4
27/07/2025	20:00	0	0	0	6	7	1	0	0	0	0	0	0	0	0	0	0	0	0	0	0	14	30.5	34.3	25 to 35	92.9	8	57.1
27/07/2025	21:00	0	0	1	5	2	0	0	0	0	0	0	0	0	0	0	0	0	0	0	0	8	27.6	32.5	25 to 35	87.5	2	25.0
27/07/2025	22:00	0	0	0	3	1	0	0	0	0	0	0	0	0	0	0	0	0	0	0	0	4	28.5	30	25 to 35	100.0	1	25.0
27/07/2025	23:00	0	0	0	0	1	0	0	0	0	0	0	0	0	0	0	0	0	0	0	0	1	32	35	25 to 35	100.0	1	100.0
24 Hr Summary		3	5	39	167	111	24	6	1	0	0	0	0	0	0	0	0	0	0	0	0	356	29	34	25 to 35	78.1	142	39.9

Incoming Dir Histogram

Flordon Road, Meddings from A140

from Tue-Jun-24-2025-07-00-PM to Thu-Jul-31-2025-01-59-PM

Date	Starting Hr:min	<15	15 to <20	20 to <25	25 to <30	30 to <35	35 to <40	40 to <45	45 to <50	50 to <55	55 to <60	60 to <65	65 to <70	70 to <75	75 to <80	80 to <85	85 to <90	90 to <95	95 to <100	100 to >105	Total Counts	Avg Speed (MPH)	85pet Speed	10MPH Pace	% in pace	# of Speeders	% Speeders	
28/07/2025	00:00	0	3	1	1	0	0	0	0	0	0	0	0	0	0	0	0	0	0	0	0	5	20.2	25	15 to 25	80.0	*	*
28/07/2025	01:00	0	0	0	0	0	0	0	0	0	0	0	0	0	0	0	0	0	0	0	0	0	0	0	*	*	*	*
28/07/2025	02:00	0	0	0	0	0	0	0	0	0	0	0	0	0	0	0	0	0	0	0	0	0	0	0	*	*	*	*
28/07/2025	03:00	0	0	0	0	0	0	0	0	0	0	0	0	0	0	0	0	0	0	0	0	0	0	0	*	*	*	*
28/07/2025	04:00	0	0	0	0	1	0	0	0	0	0	0	0	0	0	0	0	0	0	0	0	1	32	35	25 to 35	100.0	1	100.0
28/07/2025	05:00	0	0	0	2	2	0	0	0	0	0	0	0	0	0	0	0	0	0	0	0	4	29.8	32.5	25 to 35	100.0	2	50.0
28/07/2025	06:00	0	1	2	9	15	2	0	0	0	0	0	0	0	0	0	0	0	0	0	0	29	29.9	34.3	25 to 35	82.8	17	58.6
28/07/2025	07:00	1	2	7	14	21	7	0	0	0	0	0	0	0	0	0	0	0	0	0	0	52	29.3	34.8	25 to 35	67.3	28	53.8
28/07/2025	08:00	2	1	3	26	6	1	1	0	0	0	0	0	0	0	0	0	0	0	0	0	40	27.3	31.7	25 to 35	80.0	8	20.0
28/07/2025	09:00	1	1	8	17	9	0	0	0	0	0	0	0	0	0	0	0	0	0	0	0	36	26.7	32.2	25 to 35	72.2	9	25.0
28/07/2025	10:00	3	3	10	15	1	2	0	0	0	0	0	0	0	0	0	0	0	0	0	0	34	24.4	29.3	20 to 30	73.5	3	8.8
28/07/2025	11:00	1	2	13	22	0	0	0	0	0	0	0	0	0	0	0	0	0	0	0	0	38	24.6	28.6	20 to 30	92.1	*	*
28/07/2025	12:00	0	3	12	11	4	1	0	0	0	0	0	0	0	0	0	0	0	0	0	0	31	25.3	30	20 to 30	74.2	5	16.1
28/07/2025	13:00	1	2	9	17	3	0	0	0	0	0	0	0	0	0	0	0	0	0	0	0	32	25.1	29.4	20 to 30	81.3	3	9.4
28/07/2025	14:00	0	0	4	17	8	0	1	0	0	0	0	0	0	0	0	0	0	0	0	0	30	28.4	33.1	25 to 35	83.3	9	30.0
28/07/2025	15:00	6	2	13	6	2	2	0	0	0	0	0	0	0	0	0	0	0	0	0	0	31	22	29.2	20 to 30	61.3	4	12.9
28/07/2025	16:00	2	1	19	24	10	0	2	0	0	0	0	0	0	0	0	0	0	0	0	0	58	26.3	31.5	20 to 30	74.1	12	20.7
28/07/2025	17:00	0	1	10	25	13	0	0	0	0	0	0	0	0	0	0	0	0	0	0	0	49	27.4	32.3	25 to 35	77.6	13	26.5
28/07/2025	18:00	1	3	5	15	6	1	0	0	0	0	0	0	0	0	0	0	0	0	0	0	31	26.3	31.7	25 to 35	67.7	7	22.6
28/07/2025	19:00	1	3	5	7	4	2	0	0	0	0	0	0	0	0	0	0	0	0	0	0	22	25.8	33.8	20 to 30	54.5	6	27.3
28/07/2025	20:00	0	0	4	12	7	1	0	0	0	0	0	0	0	0	0	0	0	0	0	0	24	28.3	32.9	25 to 35	79.2	8	33.3
28/07/2025	21:00	0	0	0	7	4	0	0	0	0	0	0	0	0	0	0	0	0	0	0	0	11	29.1	32.5	25 to 35	100.0	4	36.4
28/07/2025	22:00	0	0	0	1	2	1	0	0	0	0	0	0	0	0	0	0	0	0	0	0	4	32	35	25 to 35	75.0	3	75.0
28/07/2025	23:00	0	0	0	0	3	0	0	0	0	0	0	0	0	0	0	0	0	0	0	0	3	32	35	25 to 35	100.0	3	100.0
24 Hr Summary		19	28	125	248	121	20	4	0	0	0	0	0	0	0	0	0	0	0	0	0	565	26.6	32.5	20 to 30	66.0	145	25.7

Incoming Dir Histogram

Flordon Road, Meddings from A140

from Tue-Jun-24-2025-07-00-PM to Thu-Jul-31-2025-01-59-PM

Date	Starting Hr:min	<15	15 to <20	20 to <25	25 to <30	30 to <35	35 to <40	40 to <45	45 to <50	50 to <55	55 to <60	60 to <65	65 to <70	70 to <75	75 to <80	80 to <85	85 to <90	90 to <95	95 to <100	100 to >105	Total Counts	Avg Speed (MPH)	85pet Speed	10MPH Pace	% in pace	# of Speeders	% Speeders	
29/07/2025	00:00	0	0	0	0	0	0	0	0	0	0	0	0	0	0	0	0	0	0	0	0	0	0	*	*	*	*	
29/07/2025	01:00	0	0	0	0	0	0	0	0	0	0	0	0	0	0	0	0	0	0	0	0	0	0	*	*	*	*	
29/07/2025	02:00	0	0	0	0	0	0	0	0	0	0	0	0	0	0	0	0	0	0	0	0	0	0	*	*	*	*	
29/07/2025	03:00	0	0	0	0	0	0	0	0	0	0	0	0	0	0	0	0	0	0	0	0	0	0	*	*	*	*	
29/07/2025	04:00	0	0	0	1	0	1	0	0	0	0	0	0	0	0	0	0	0	0	0	0	2	32	40	20 to 30	50.0	1	50.0
29/07/2025	05:00	0	0	2	0	1	0	0	0	0	0	0	0	0	0	0	0	0	0	0	0	3	25.3	35	15 to 25	66.7	1	33.3
29/07/2025	06:00	2	1	3	16	10	1	2	0	0	0	0	0	0	0	0	0	0	0	0	0	35	28.2	34	25 to 35	74.3	13	37.1
29/07/2025	07:00	1	4	6	22	13	6	0	0	0	0	0	0	0	0	0	0	0	0	0	0	52	28	34.2	25 to 35	67.3	19	36.5
29/07/2025	08:00	3	2	9	24	7	1	0	0	0	0	0	0	0	0	0	0	0	0	0	0	46	25.9	30.7	20 to 30	71.7	8	17.4
29/07/2025	09:00	1	7	9	12	4	0	0	0	0	0	0	0	0	0	0	0	0	0	0	0	33	23.9	29.6	20 to 30	63.6	4	12.1
29/07/2025	10:00	4	2	6	12	5	2	1	0	0	0	0	0	0	0	0	0	0	0	0	0	32	25.6	33	20 to 30	56.3	8	25.0
29/07/2025	11:00	3	0	16	21	5	2	0	0	0	0	0	0	0	0	0	0	0	0	0	0	47	25.6	30	20 to 30	78.7	7	14.9
29/07/2025	12:00	1	5	9	22	4	0	0	0	0	0	0	0	0	0	0	0	0	0	0	0	41	25.1	29.5	20 to 30	75.6	4	9.8
29/07/2025	13:00	6	3	11	17	6	1	0	0	0	0	0	0	0	0	0	0	0	0	0	0	44	23.9	30	20 to 30	63.6	7	15.9
29/07/2025	14:00	4	3	8	10	2	1	0	0	0	0	0	0	0	0	0	0	0	0	0	0	28	23.1	29.5	20 to 30	64.3	3	10.7
29/07/2025	15:00	3	9	15	17	6	2	0	0	0	0	0	0	0	0	0	0	0	0	0	0	52	24.1	30	20 to 30	61.5	8	15.4
29/07/2025	16:00	2	1	3	16	6	1	1	0	0	0	0	0	0	0	0	0	0	0	0	0	30	27	33.3	25 to 35	73.3	8	26.7
29/07/2025	17:00	1	2	9	25	9	3	0	0	0	0	0	0	0	0	0	0	0	0	0	0	49	27.3	32.8	20 to 30	69.4	12	24.5
29/07/2025	18:00	1	1	8	19	5	3	0	0	0	0	0	0	0	0	0	0	0	0	0	0	37	26.9	32	20 to 30	73.0	8	21.6
29/07/2025	19:00	0	0	4	11	6	1	1	0	0	0	0	0	0	0	0	0	0	0	0	0	23	28.8	34.2	25 to 35	73.9	8	34.8
29/07/2025	20:00	0	0	1	6	6	2	0	0	0	0	0	0	0	0	0	0	0	0	0	0	15	30.1	35	25 to 35	80.0	8	53.3
29/07/2025	21:00	0	0	0	5	2	1	0	1	0	0	0	0	0	0	0	0	0	0	0	0	9	31.6	40	25 to 35	77.8	4	44.4
29/07/2025	22:00	0	0	2	0	4	0	0	0	0	0	0	0	0	0	0	0	0	0	0	0	6	29	33.8	25 to 35	66.7	4	66.7
29/07/2025	23:00	0	0	0	1	0	0	0	0	0	0	0	0	0	0	0	0	0	0	0	0	1	27	30	20 to 30	100.0	*	*
24 Hr Summary		32	40	121	257	101	28	5	1	0	0	0	0	0	0	0	0	0	0	0	0	585	26.2	32.3	20 to 30	64.6	135	23.1

Incoming Dir Histogram

Flordon Road, Meddings from A140

from Tue-Jun-24-2025-07-00-PM to Thu-Jul-31-2025-01-59-PM

Date	Starting Hr:min	<15	15 to <20	20 to <25	25 to <30	30 to <35	35 to <40	40 to <45	45 to <50	50 to <55	55 to <60	60 to <65	65 to <70	70 to <75	75 to <80	80 to <85	85 to <90	90 to <95	95 to <100	100 to >105	Total Counts	Avg Speed (MPH)	85pet Speed	10MPH Pace	% in pace	# of Speeders	% Speeders	
30/07/2025	00:00	0	0	0	1	0	0	0	0	0	0	0	0	0	0	0	0	0	0	0	0	1	27	30	20 to 30	100.0	*	*
30/07/2025	01:00	0	0	0	0	0	1	0	0	0	0	0	0	0	0	0	0	0	0	0	0	1	37	40	30 to 40	100.0	1	100.0
30/07/2025	02:00	0	0	0	0	0	0	0	0	0	0	0	0	0	0	0	0	0	0	0	0	0	0	0	*	*	*	*
30/07/2025	03:00	0	0	0	0	0	0	0	0	0	0	0	0	0	0	0	0	0	0	0	0	0	0	0	*	*	*	*
30/07/2025	04:00	0	0	0	1	0	0	0	0	0	0	0	0	0	0	0	0	0	0	0	0	1	27	30	20 to 30	100.0	*	*
30/07/2025	05:00	0	0	1	2	3	1	0	0	0	0	0	0	0	0	0	0	0	0	0	0	7	30	35	25 to 35	71.4	4	57.1
30/07/2025	06:00	1	0	2	11	8	5	1	0	0	0	0	0	0	0	0	0	0	0	0	0	28	30	37	25 to 35	67.9	14	50.0
30/07/2025	07:00	3	3	8	19	21	5	0	1	0	0	0	0	0	0	0	0	0	0	0	0	60	28.2	34.3	25 to 35	66.7	27	45.0
30/07/2025	08:00	3	2	14	23	9	4	0	0	0	0	0	0	0	0	0	0	0	0	0	0	55	26.3	32.8	20 to 30	67.3	13	23.6
30/07/2025	09:00	1	2	9	12	0	1	0	0	0	0	0	0	0	0	0	0	0	0	0	0	25	24.4	28.8	20 to 30	84.0	1	4.0
30/07/2025	10:00	0	3	8	18	6	2	0	0	0	0	0	0	0	0	0	0	0	0	0	0	37	26.7	31.7	20 to 30	70.3	8	21.6
30/07/2025	11:00	1	3	8	19	3	0	0	0	0	0	0	0	0	0	0	0	0	0	0	0	34	25.2	29.5	20 to 30	79.4	3	8.8
30/07/2025	12:00	2	2	8	13	5	1	0	0	0	0	0	0	0	0	0	0	0	0	0	0	31	25.4	31	20 to 30	67.7	6	19.4
30/07/2025	13:00	1	3	5	16	7	1	0	0	0	0	0	0	0	0	0	0	0	0	0	0	33	26.5	32.1	25 to 35	69.7	8	24.2
30/07/2025	14:00	1	3	9	10	1	0	0	0	0	0	0	0	0	0	0	0	0	0	0	0	24	23.6	28.5	20 to 30	79.2	1	4.2
30/07/2025	15:00	0	3	8	12	5	0	0	0	0	0	0	0	0	0	0	0	0	0	0	0	28	25.7	31	20 to 30	71.4	5	17.9
30/07/2025	16:00	1	0	13	14	12	4	0	0	0	0	0	0	0	0	0	0	0	0	0	0	44	27.8	33.8	20 to 30	61.4	16	36.4
30/07/2025	17:00	2	3	15	27	11	4	0	0	0	0	0	0	0	0	0	0	0	0	0	0	62	26.7	32.7	20 to 30	67.7	15	24.2
30/07/2025	18:00	1	3	2	12	15	2	0	0	0	0	0	0	0	0	0	0	0	0	0	0	35	28.4	34	25 to 35	77.1	17	48.6
30/07/2025	19:00	0	1	4	12	4	3	0	0	0	0	0	0	0	0	0	0	0	0	0	0	24	28.1	33.8	20 to 30	66.7	7	29.2
30/07/2025	20:00	0	0	7	8	6	1	0	0	0	0	0	0	0	0	0	0	0	0	0	0	22	27.5	33.3	20 to 30	68.2	7	31.8
30/07/2025	21:00	1	1	5	10	3	1	0	0	0	0	0	0	0	0	0	0	0	0	0	0	21	26	31.7	20 to 30	71.4	4	19.0
30/07/2025	22:00	0	0	0	5	1	1	0	0	0	0	0	0	0	0	0	0	0	0	0	0	7	29.4	35	25 to 35	85.7	2	28.6
30/07/2025	23:00	0	0	0	1	0	0	3	0	0	0	0	0	0	0	0	0	0	0	0	0	4	38.3	43.3	35 to 45	75.0	3	75.0
24 Hr Summary		18	32	126	246	120	37	4	1	0	0	0	0	0	0	0	0	0	0	0	584	26.9	33.1	20 to 30	63.7	162	27.7	

Incoming Dir Histogram

Flordon Road, Meddings from A140

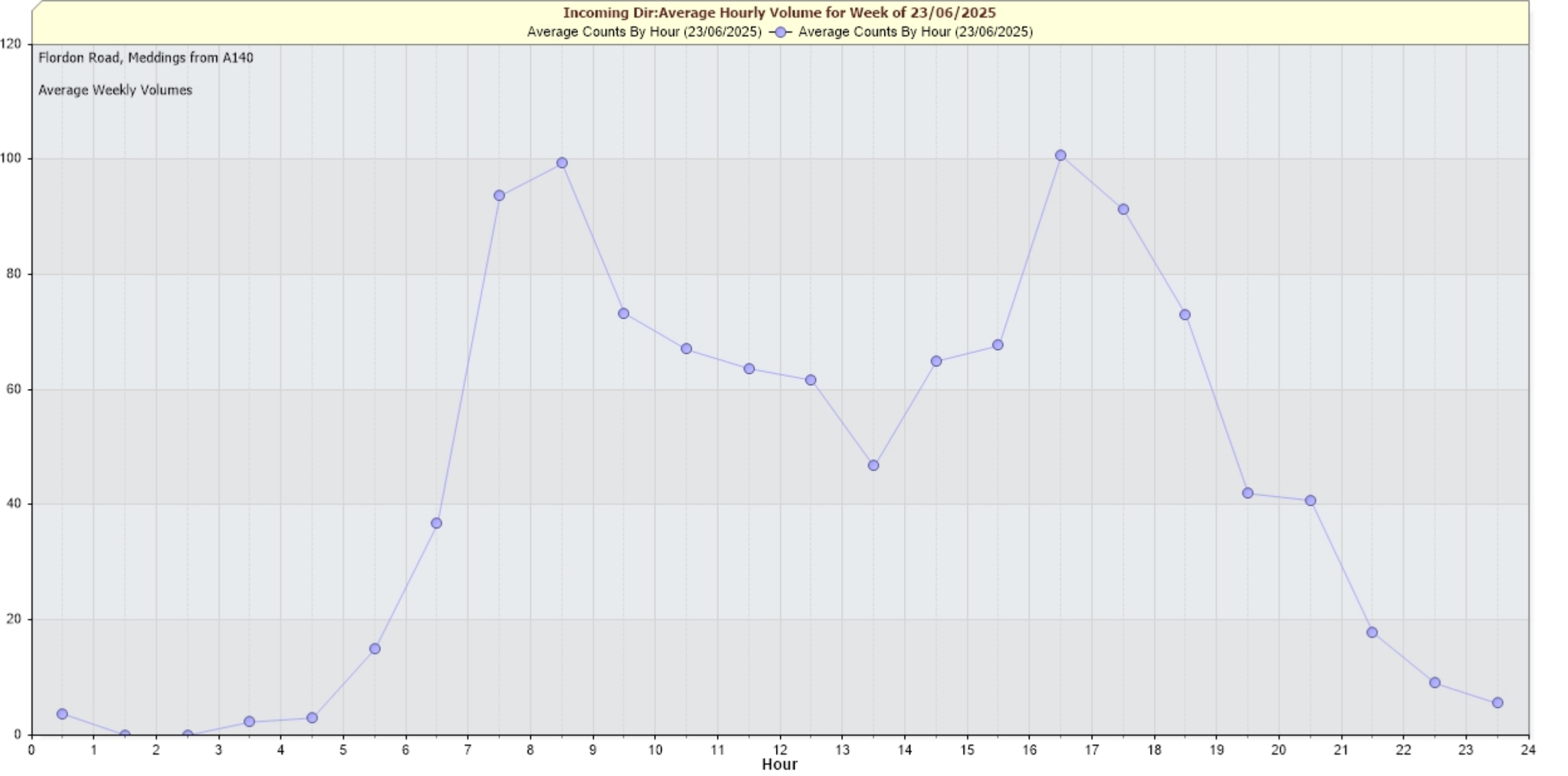
from Tue-Jun-24-2025-07-00-PM to Thu-Jul-31-2025-01-59-PM

Date	Starting Hr:min	<15	15 to <20	20 to <25	25 to <30	30 to <35	35 to <40	40 to <45	45 to <50	50 to <55	55 to <60	60 to <65	65 to <70	70 to <75	75 to <80	80 to <85	85 to <90	90 to <95	95 to <100	100 to >105	Total Counts	Avg Speed (MPH)	85pet Speed	10MPH Pace	% in pace	# of Speeders	% Speeders	
31/07/2025	00:00	0	0	0	0	0	0	0	0	0	0	0	0	0	0	0	0	0	0	0	0	0	0	*	*	*	*	
31/07/2025	01:00	0	0	0	0	0	0	0	0	0	0	0	0	0	0	0	0	0	0	0	0	0	0	*	*	*	*	
31/07/2025	02:00	0	0	0	0	0	0	0	0	0	0	0	0	0	0	0	0	0	0	0	0	0	0	*	*	*	*	
31/07/2025	03:00	0	0	0	0	0	0	0	0	0	0	0	0	0	0	0	0	0	0	0	0	0	0	*	*	*	*	
31/07/2025	04:00	0	0	1	0	1	0	0	0	0	0	0	0	0	0	0	0	0	0	0	0	2	27	35	15 to 25	50.0	1	50.0
31/07/2025	05:00	0	0	0	0	3	1	0	0	0	0	0	0	0	0	0	0	0	0	0	0	4	33.5	35	30 to 40	100.0	4	100.0
31/07/2025	06:00	0	0	2	15	7	3	1	0	0	0	0	0	0	0	0	0	0	0	0	0	28	29.8	35	25 to 35	78.6	11	39.3
31/07/2025	07:00	2	0	11	27	16	3	0	0	0	0	0	0	0	0	0	0	0	0	0	0	59	27.8	33.1	25 to 35	72.9	19	32.2
31/07/2025	08:00	0	2	5	27	8	1	0	0	0	0	0	0	0	0	0	0	0	0	0	0	43	27.4	31.9	25 to 35	81.4	9	20.9
31/07/2025	09:00	1	2	6	17	2	1	0	0	0	0	0	0	0	0	0	0	0	0	0	0	29	25.7	29.7	20 to 30	79.3	3	10.3
31/07/2025	10:00	0	5	13	21	2	1	0	0	0	0	0	0	0	0	0	0	0	0	0	0	42	25.1	29.3	20 to 30	81.0	3	7.1
31/07/2025	11:00	3	4	7	21	4	3	0	0	0	0	0	0	0	0	0	0	0	0	0	0	42	25.5	31.2	20 to 30	66.7	7	16.7
31/07/2025	12:00	2	1	5	11	7	0	0	0	0	0	0	0	0	0	0	0	0	0	0	0	26	25.8	32.1	25 to 35	69.2	7	26.9
31/07/2025	13:00	0	0	0	0	0	0	0	0	0	0	0	0	0	0	0	0	0	0	0	0	0	0	*	*	*	*	
31/07/2025	14:00	*	*	*	*	*	*	*	*	*	*	*	*	*	*	*	*	*	*	*	*	*	*	*	*	*	*	*
31/07/2025	15:00	*	*	*	*	*	*	*	*	*	*	*	*	*	*	*	*	*	*	*	*	*	*	*	*	*	*	*
31/07/2025	16:00	*	*	*	*	*	*	*	*	*	*	*	*	*	*	*	*	*	*	*	*	*	*	*	*	*	*	*
31/07/2025	17:00	*	*	*	*	*	*	*	*	*	*	*	*	*	*	*	*	*	*	*	*	*	*	*	*	*	*	*
31/07/2025	18:00	*	*	*	*	*	*	*	*	*	*	*	*	*	*	*	*	*	*	*	*	*	*	*	*	*	*	*
31/07/2025	19:00	*	*	*	*	*	*	*	*	*	*	*	*	*	*	*	*	*	*	*	*	*	*	*	*	*	*	*
31/07/2025	20:00	*	*	*	*	*	*	*	*	*	*	*	*	*	*	*	*	*	*	*	*	*	*	*	*	*	*	*
31/07/2025	21:00	*	*	*	*	*	*	*	*	*	*	*	*	*	*	*	*	*	*	*	*	*	*	*	*	*	*	*
31/07/2025	22:00	*	*	*	*	*	*	*	*	*	*	*	*	*	*	*	*	*	*	*	*	*	*	*	*	*	*	*
31/07/2025	23:00	*	*	*	*	*	*	*	*	*	*	*	*	*	*	*	*	*	*	*	*	*	*	*	*	*	*	*
24 Hr Summary		8	14	50	139	50	13	1	0	0	0	0	0	0	0	0	0	0	0	0	0	275	26.8	32.3	20 to 30	68.7	64	23.3

Incoming Dir: Average Hourly Volume for Week of 23/06/2025
Average Counts By Hour (23/06/2025) — Average Counts By Hour (23/06/2025)

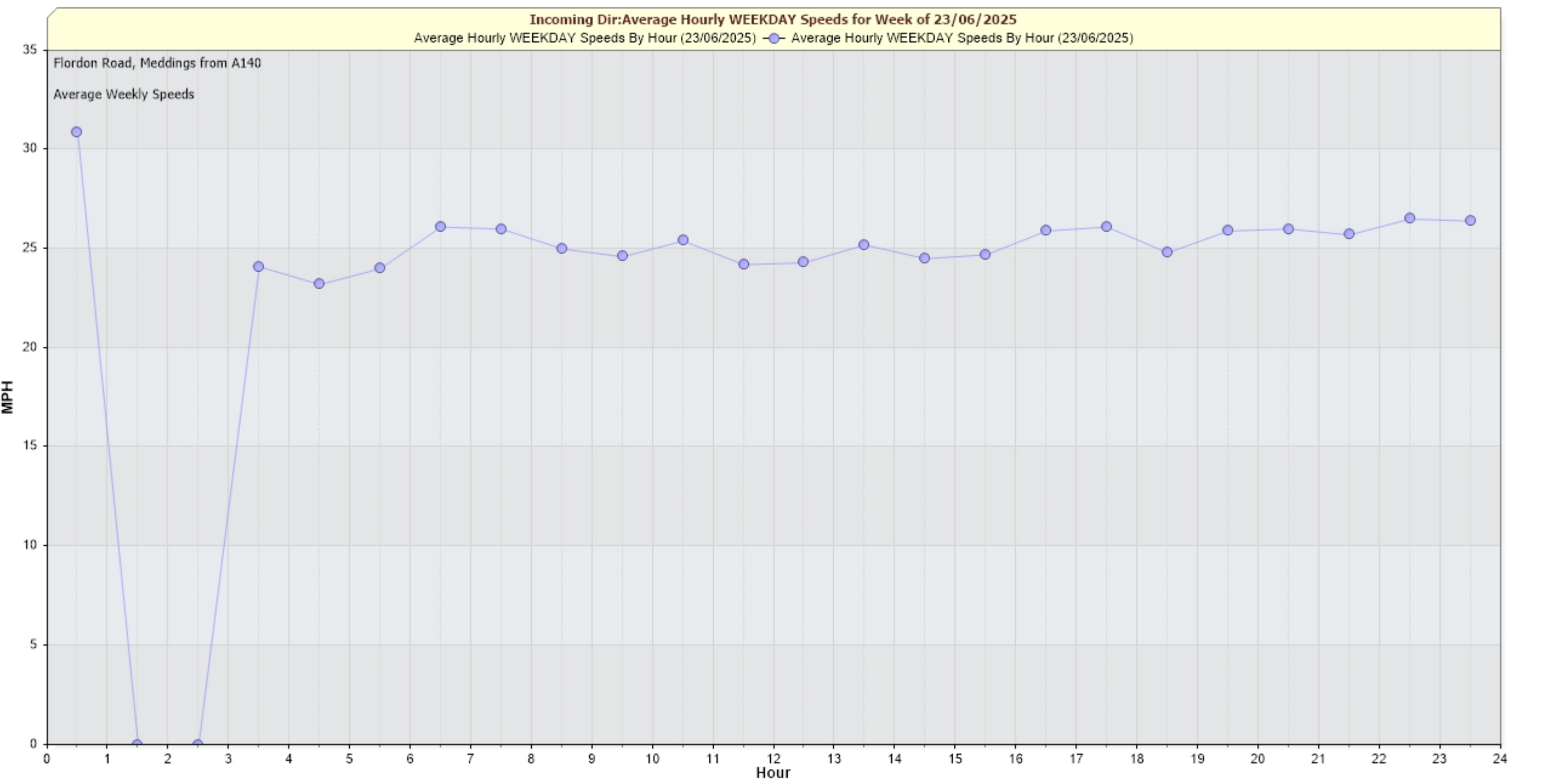
Flordon Road, Meddings from A140
Average Weekly Volumes

Vehicles/Hour



Incoming Dir: Average Hourly WEEKDAY Speeds for Week of 23/06/2025
Average Hourly WEEKDAY Speeds By Hour (23/06/2025) — Average Hourly WEEKDAY Speeds By Hour (23/06/2025)

Flordon Road, Meddings from A140
Average Weekly Speeds

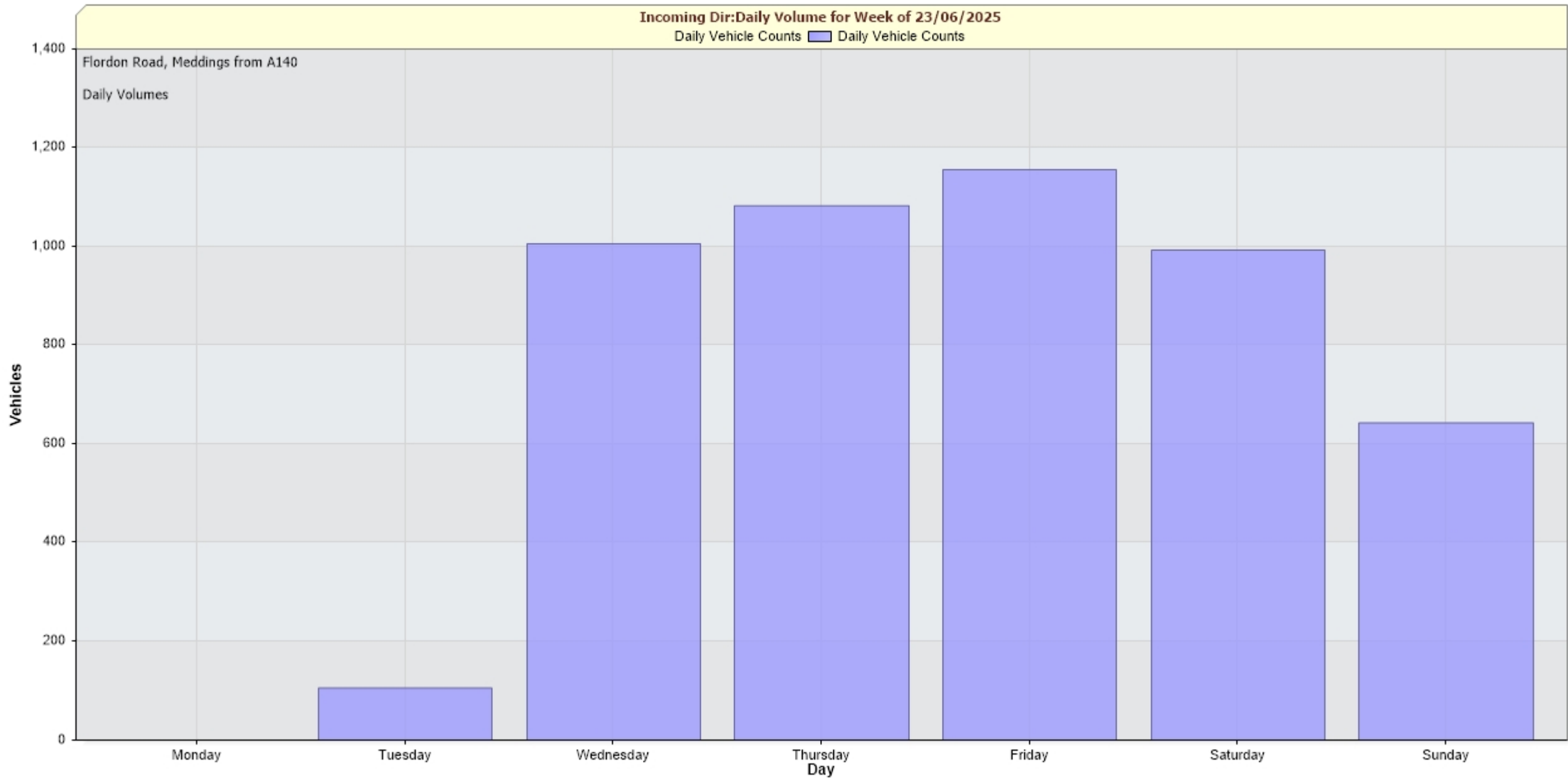


Incoming Dir:Daily Volume for Week of 23/06/2025

Daily Vehicle Counts

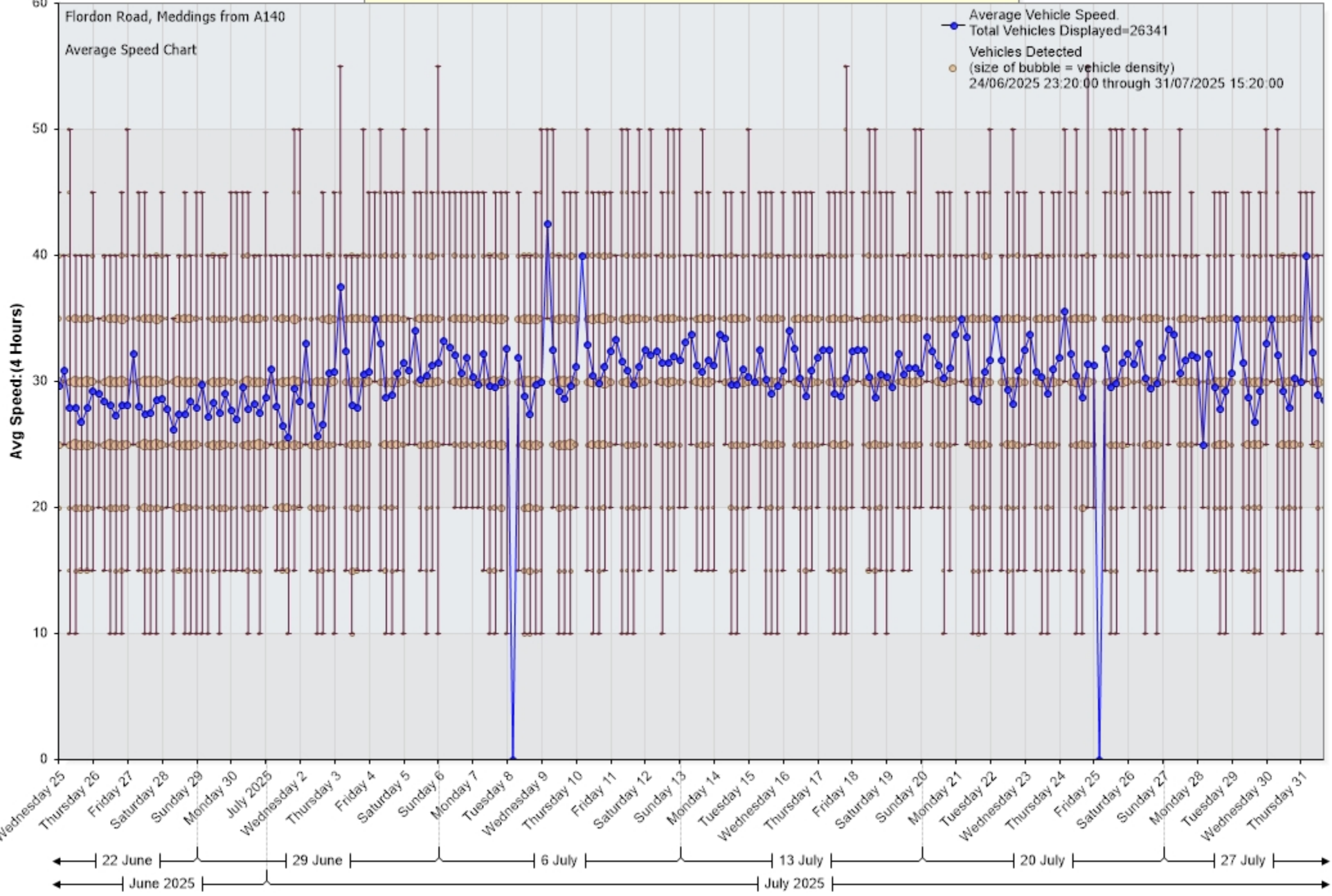


Daily Vehicle Counts



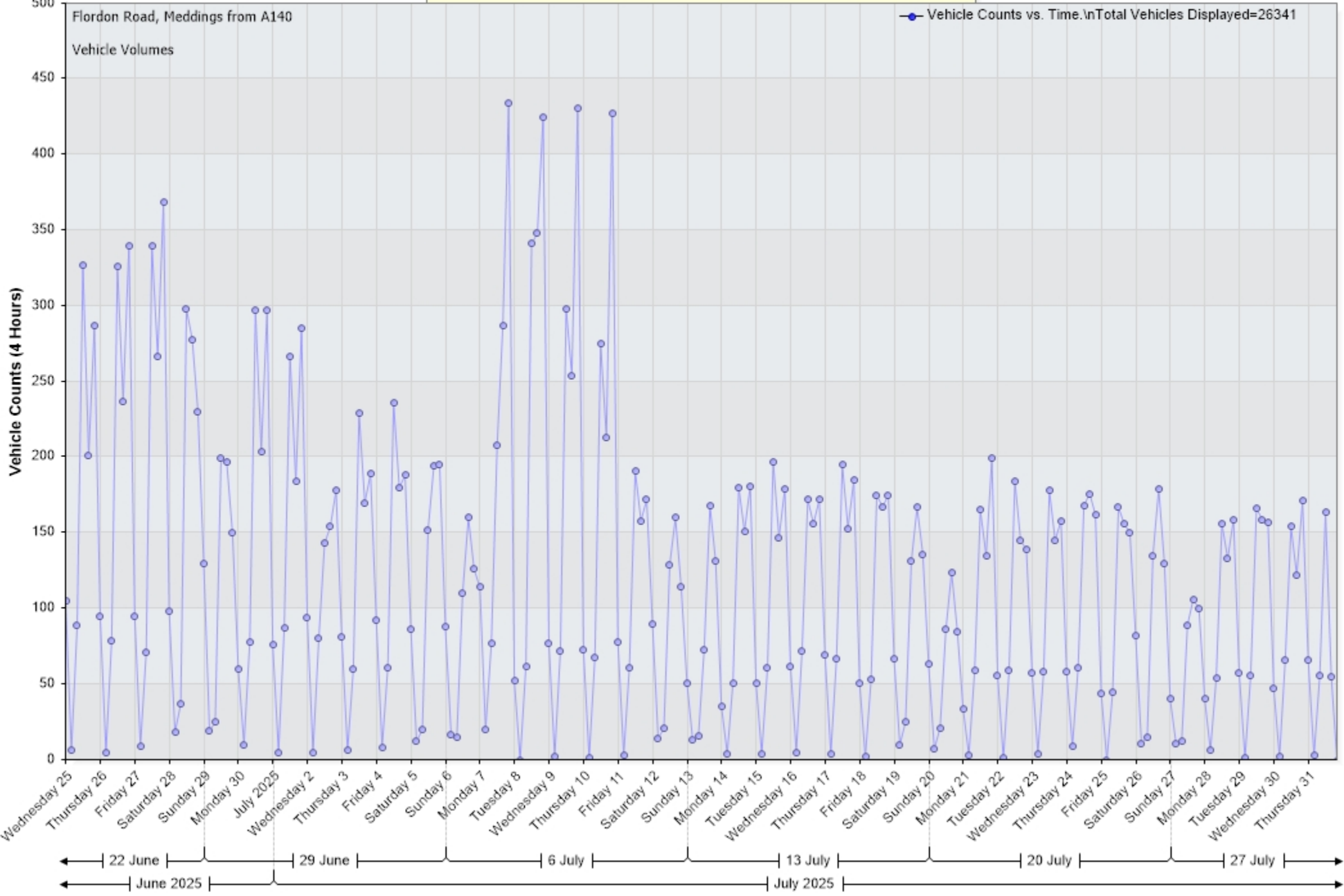
Zoom help

Average Vehicle Speed (MPH) vs. Time [Flordon Road, Meddings from A140:Incoming Dir]



Zoom help

Vehicle Counts vs. Time [Flordon Road, Meddings from A140: Incoming Dir]

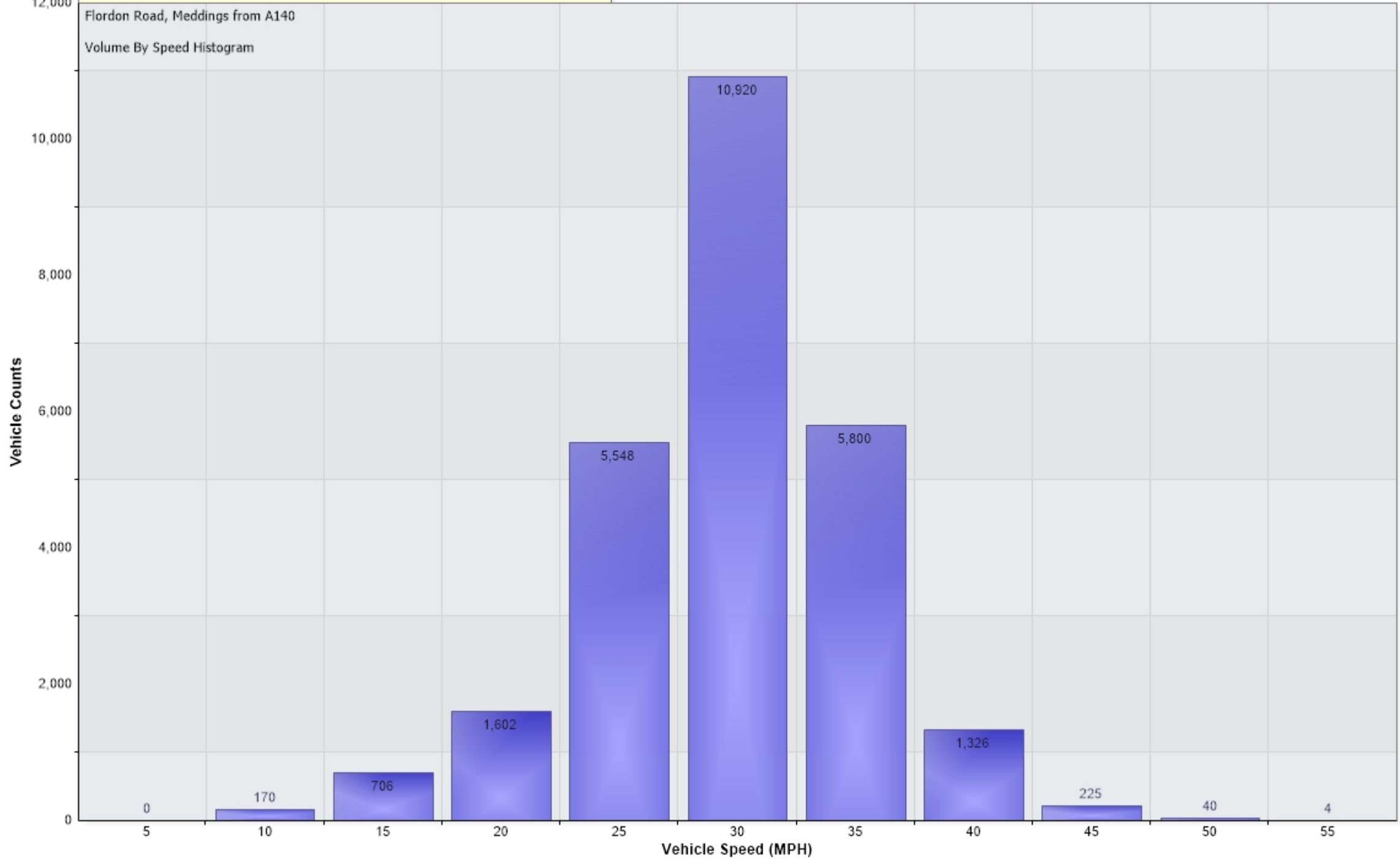


Vehicle Counts Vs. Speed [Flordon Road, Meddings from A140: Incoming Dir]

Flordon Road, Meddings from A140

Volume By Speed Histogram

26,341 Counts



Percentile Counts Vs. Speed for [Flordon Road, Meddings from A140: Incoming Dir]

Flordon Road, Meddings from A140
85th Pct Speed=33.0 MPH
Vehicles in data=26341
24/06/2025 19:00:00 to 31/07/2025 13:59:59

